F.M. 18676

A1 OF A4

S-11,000 S-10,000 S-9,000

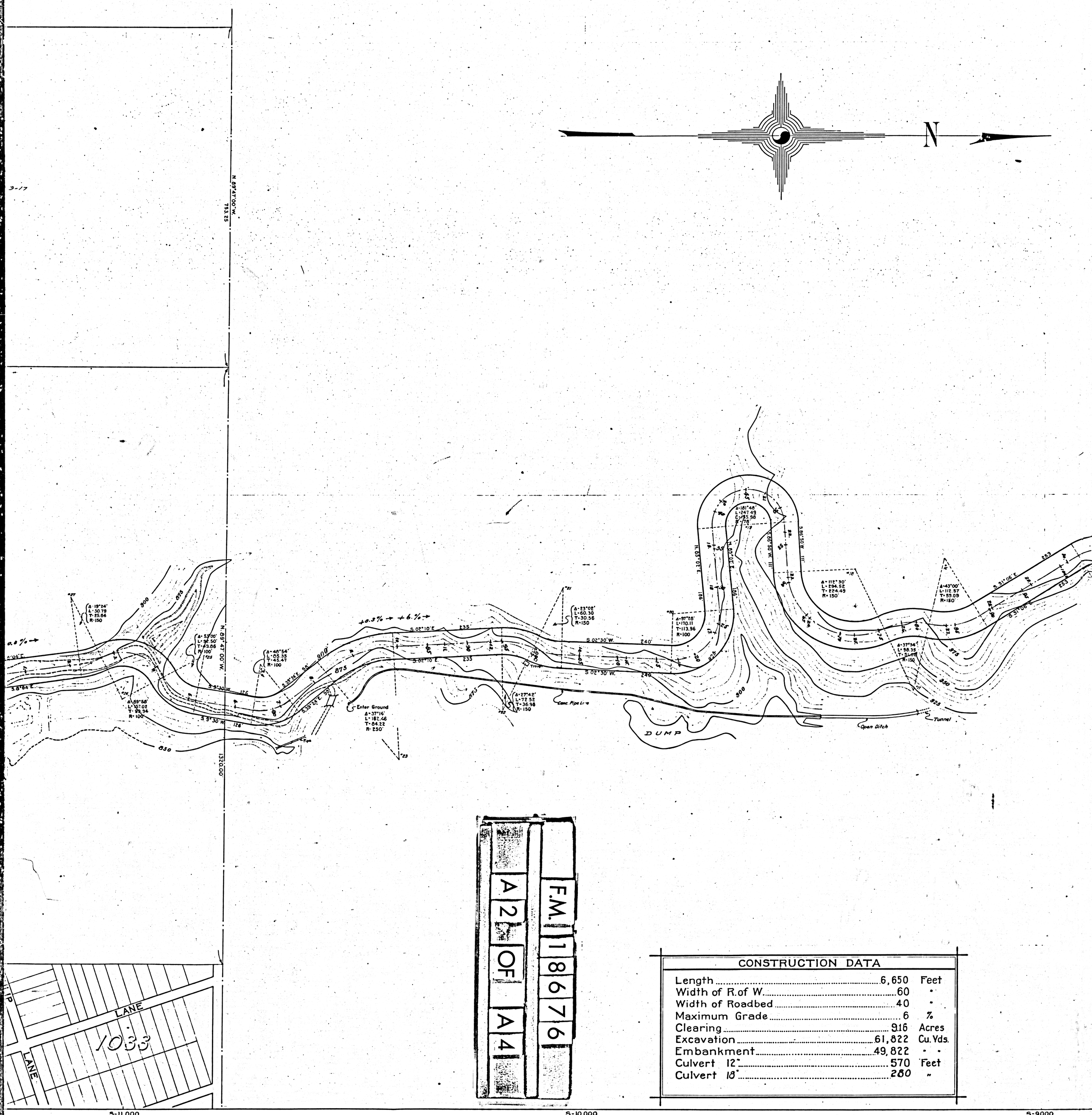

CONSTRUCTION DATA		
Length	6,650	Feet
Width of R.of W.	60	"
Width of Roadbed	40	"
Maximum Grade	6	%
Clearing	9.16	Acres
Excavation	61,822	Cu. Yds.
Embankment	49,822	" "
Culvert 12"	570	Feet
Culvert 18"	280	"

F.M. 1 8 6 7 6

A 2 OF A 4

S-11,000 S-10,000 S-9000

S-9,000 S-8,000

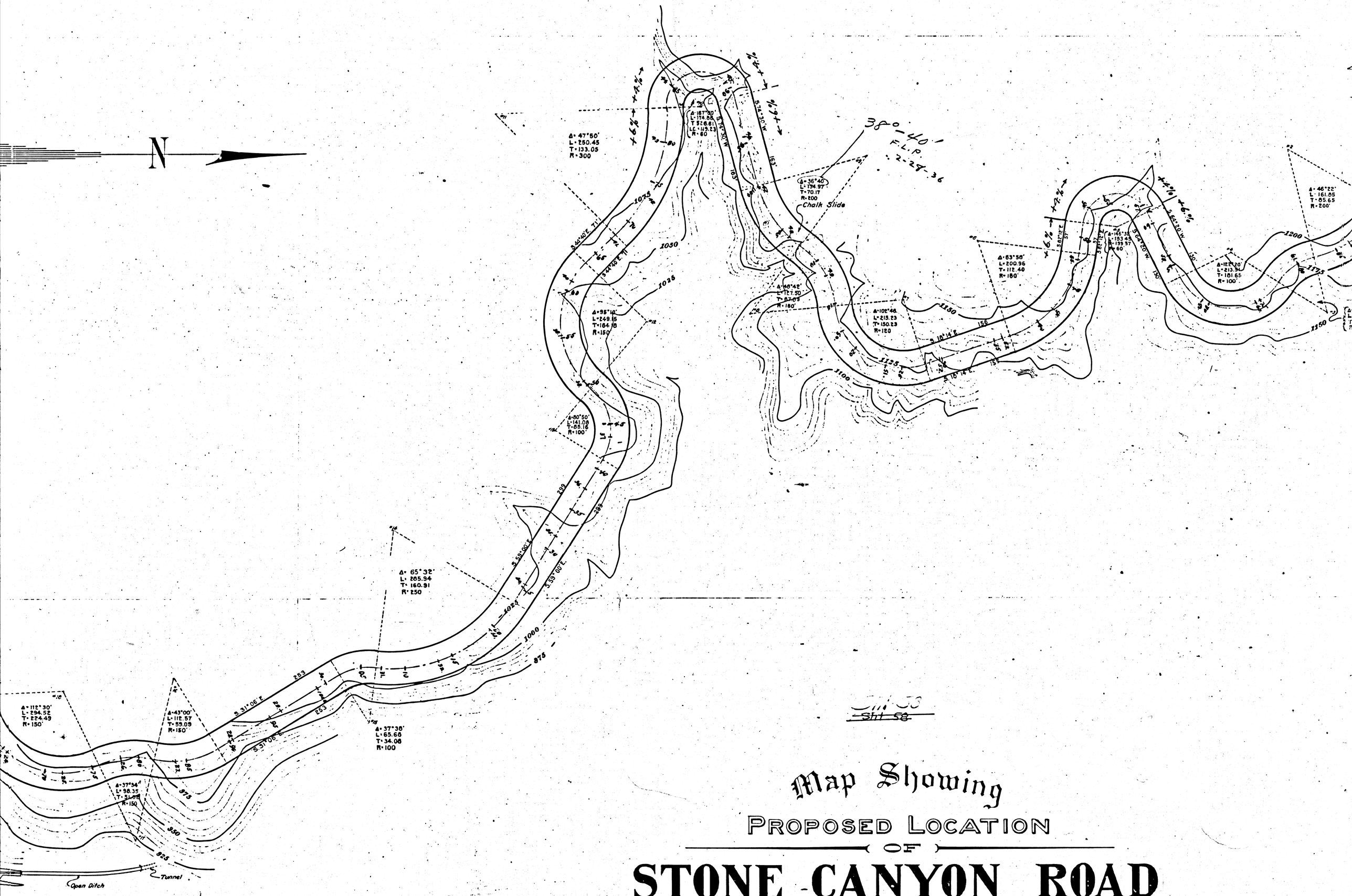

~~Sht 53~~

Map Showing
PROPOSED LOCATION
OF
STONE CANYON ROAD
FROM
STONE CANYON SADDLE
TO
STONE CANYON RESERVOIR

CITY OF LOS ANGELES

Board of Public Works

D. L. REABURN, CONST. ENGR.

J. G. MORGAN, ASST. ENGR. V. M. EATON, TOPOGRAPHER.

SCALE
1 inch = 100 feet

INDEX 55

F.M. 1 8 6 7 6

A 3 OF A 4

TION DATA		
	6,650	Feet
	60	"
	40	"
	6	%
	9.16	Acres
	61,822	Cu. Yds.
	49,822	" "
	570	Feet
	280	"

S-9000 S-8,000

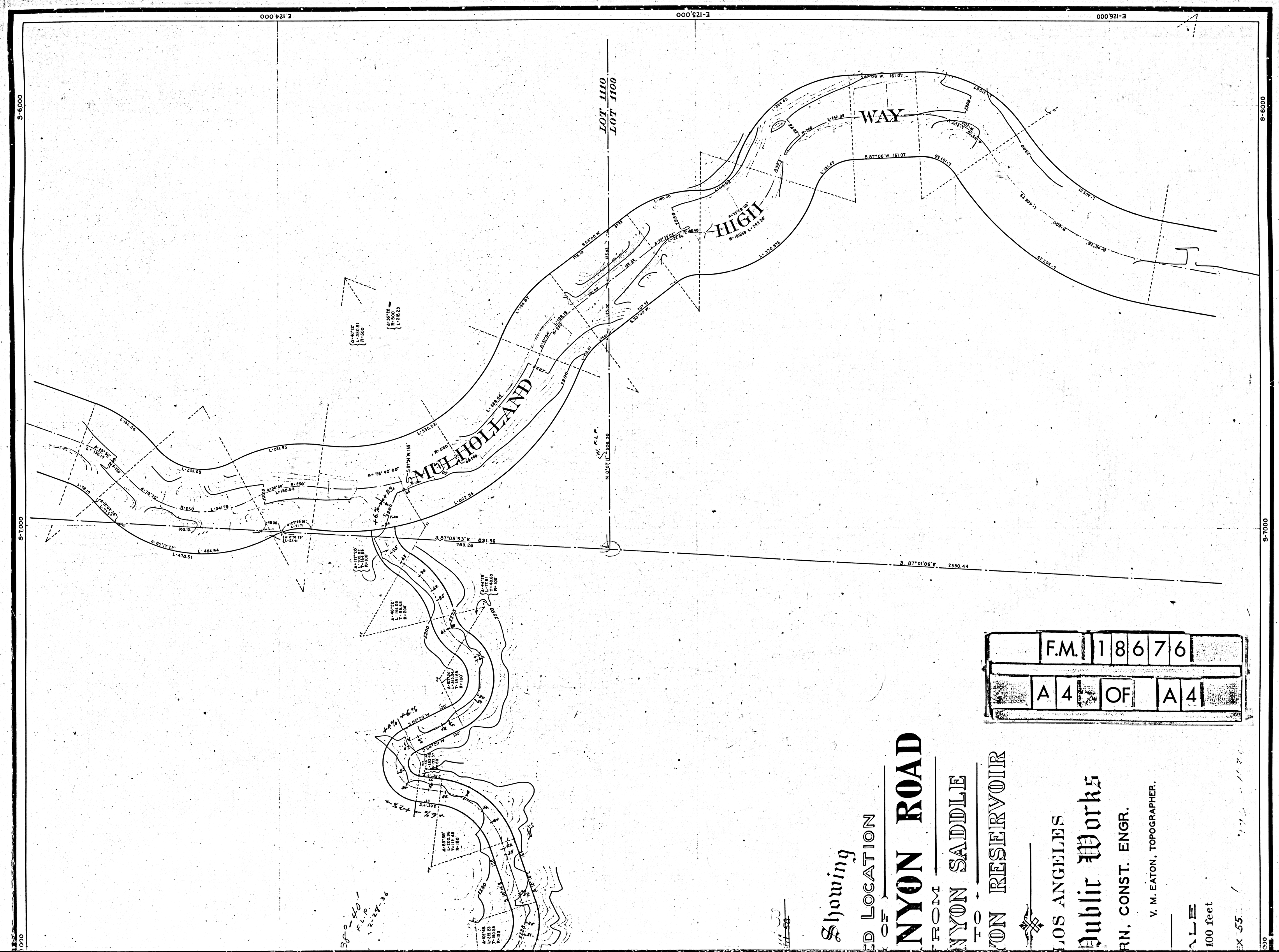
MULHOLLAND
HIGH
WAY
LOT 1110
LOT 1109
S 87°05'53" E 631.56
703.26
S 87°01'06" E 2350.44
N 0°01'11" E 508.39
S 87°06' W 161.07
S 87°06' W 161.07
S 67°00' W
S 67°00' W
S 67°00' W