F.M. 18679

A1 OF A4

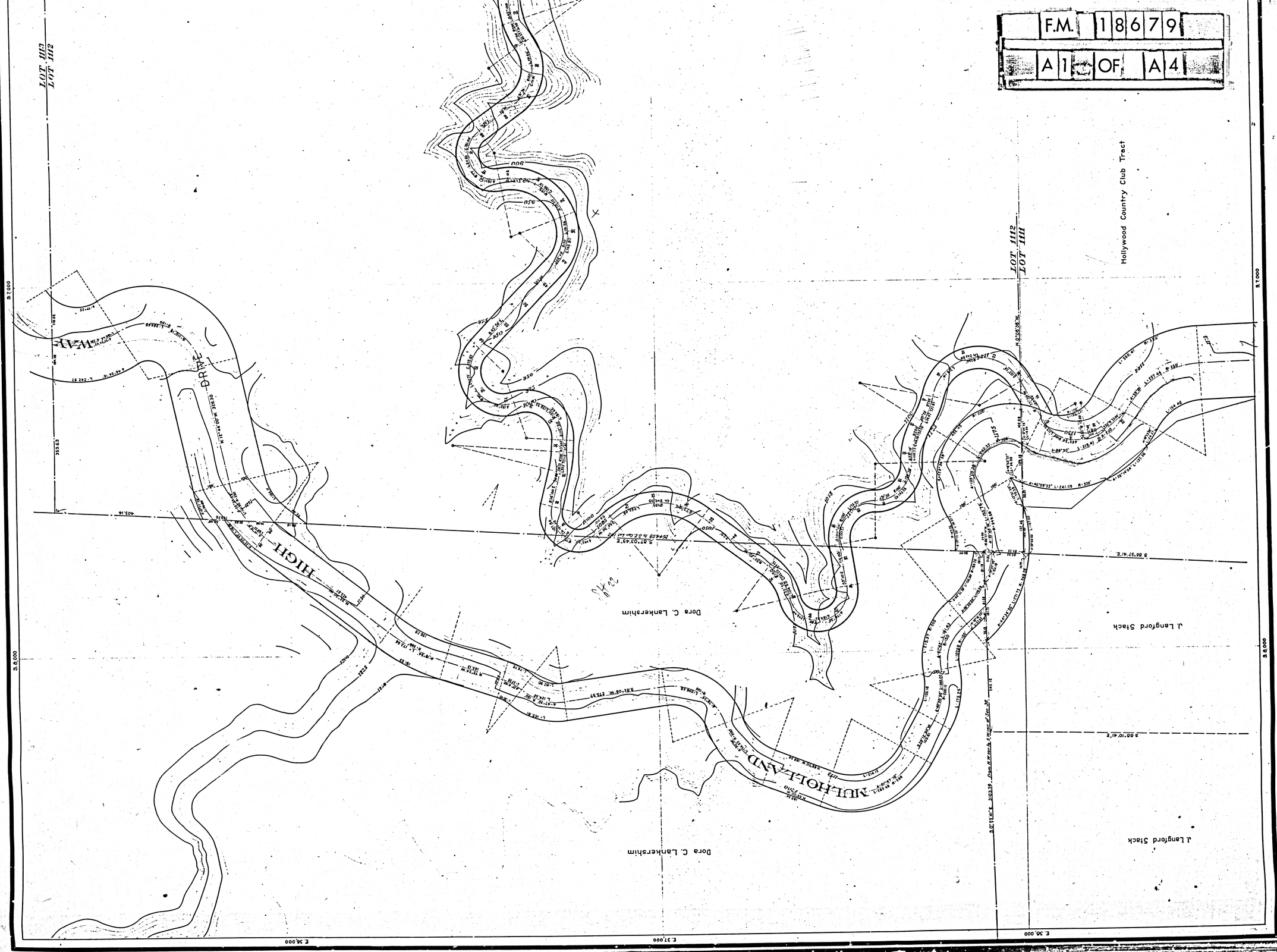

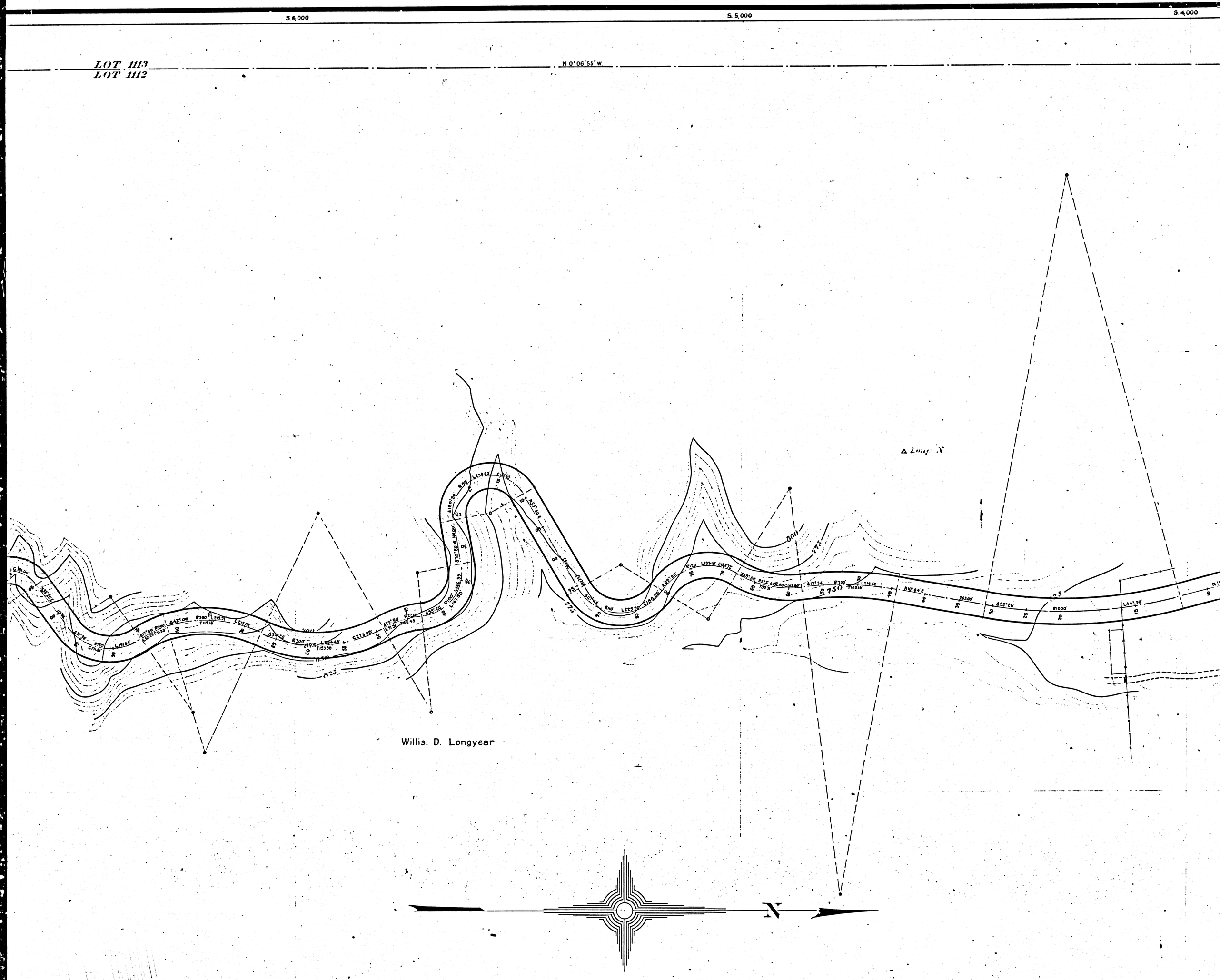

Sht. 54
Sht. 22

Map Showing

PROPOSED LOCATION

OF

ROAD THRU LOT 1112

TRACT Nº 1000

F.M. 1867 9

A 2 OF A 4

CITY OF LOS ANGELES

Board of Public Works

D. L. REABURN, CONST. ENGR.

J. G. MORGAN ASST. ENGR. V. M. EATON, TOPOGRAPHER.

SCALE

1 inch = 100 feet

S. 6,000
S. 5,000
S. 4,000

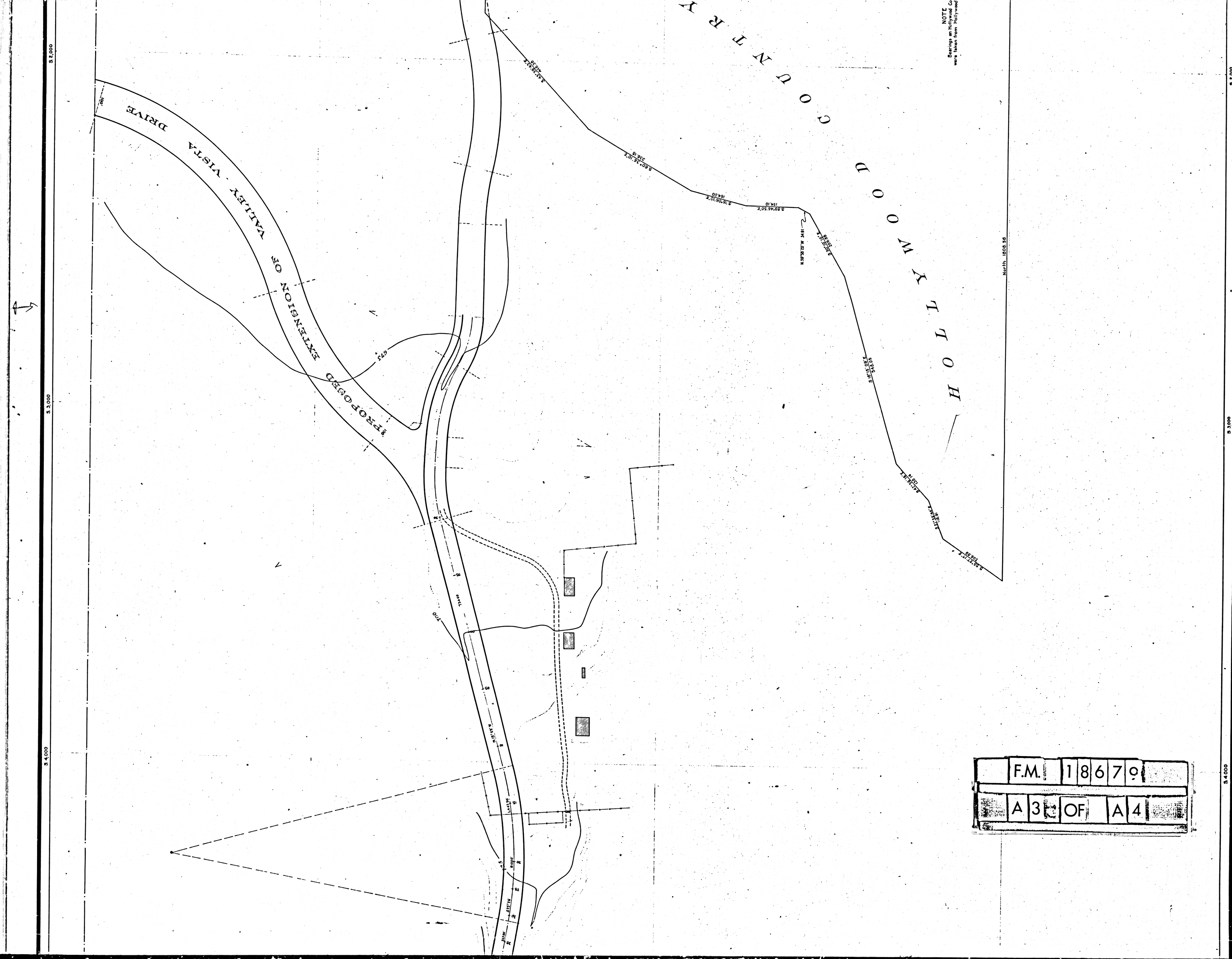

HOLLYWOOD COUNTRY
PROPOSED EXTENSION OF VALLEY VISTA DRIVE
NOTE
Bearings on Hollywood Co
were taken from Hollywood
North 1606.56
S 2,000
S 3,000
S 4,000
F.M. 18679
A3 OF A4

F.M. 18679
A4 OF A4
HOLLYWOOD COUNTRY CLUB
PROPOSED EXTENSION OF VALLEY VISTA DRIVE
VENTURA BOULEVARD
NOTE
Bearings on Hollywood Country Club Boundary were taken from Hollywood Country Club Map
N.78°41'20"W. 1543.10
S.67°38'13"E 225.29
S.60°15'10"E 336.10
S.78°05'10"E 164.00
S.69°46'50"E 154.10
N.69°36'36"W. 40.06
S.30°10'03"E 109.59
S.18°15'02"E 246.09
S.41°38'13"E 108.89
South 2385
North 1805.56
S.3000
S.2000
S.1000
100'