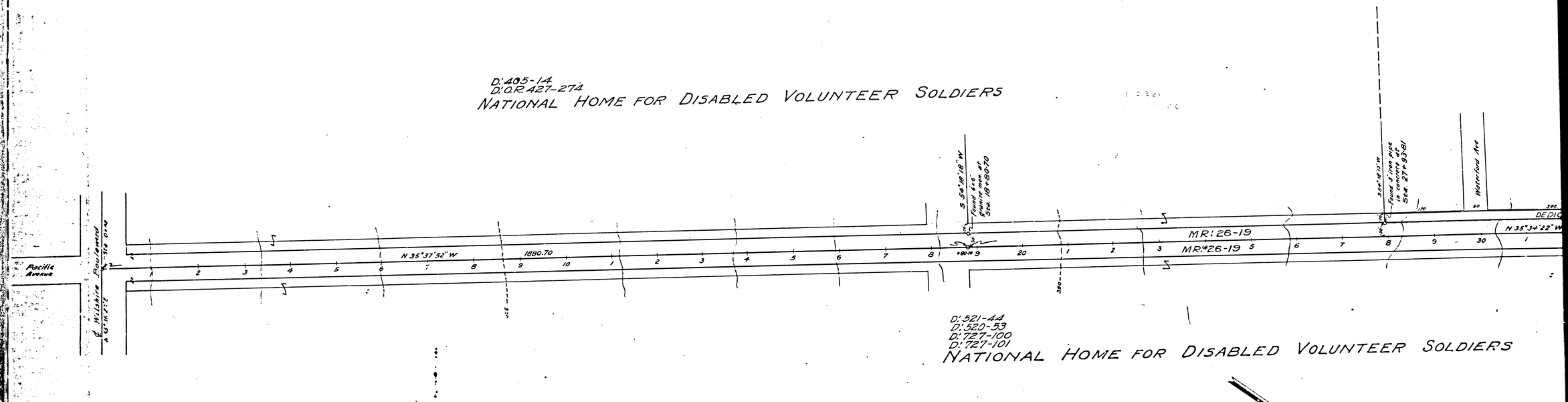

F.M. 18976

A1 OF A15

SHEET 1
of 10 sheets

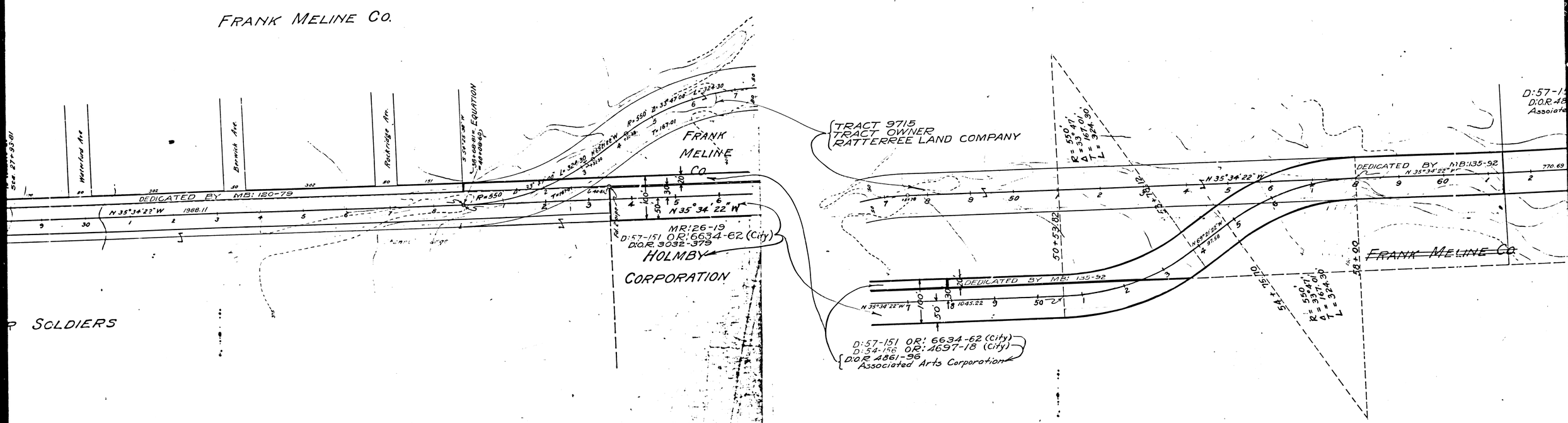

CITY OF LOS ANGELES

SEPULVEDA CANYON ROAD

From Wilshire Boulevard to Ventura Boulevard

Surveyed May 1925

Scale:- 1 inch = 100 ft.

Wilkie Woodard, Engineer.

Basis of Bearings, Map F.M. 6515355

H.M. Collette, Field Engineer

Sepulveda Blvd. name established through Soldiers Home - D:49-265

Det. H.M.Collette, A.G.Field
Traced H.Gulick
F. B. "Sepulveda" 1-5
Calc. H.M.C., A.G.F. C.B. Resp. 1-2
Check " " C.B. " "

S6811

F.M.	1	8	9	7	6
A2	OF	A15			

SHEET 2
of 10 sheets

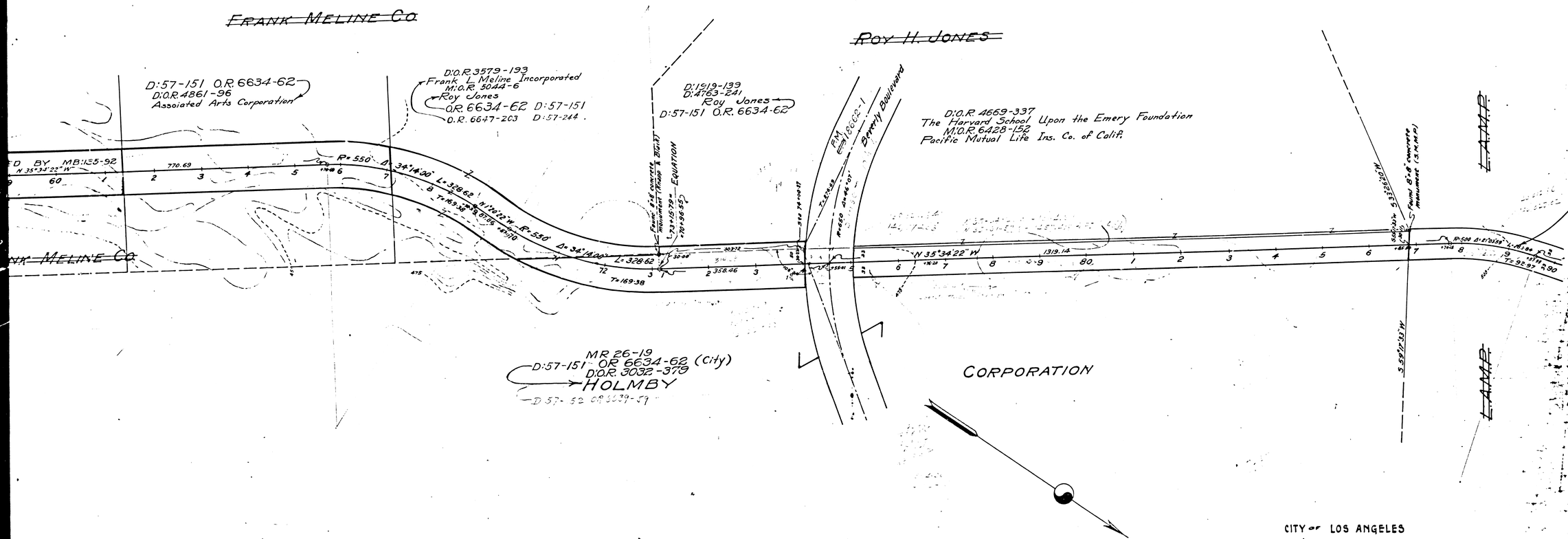

CITY OF LOS ANGELES

SEPULVEDA CANYON ROAD

From Wilshire Boulevard to Ventura Boulevard

Surveyed May 1925

Scale:- 1 inch = 100 ft.

Wilkie Woodard, Engineer.

Basis of Bearings, Map F.M. 8515355

H.M. Collette, Field Engineer

F.M.	1	8	9	7	6
A 3	OF	A 1	5		

Del. HMCollette, AG Field
Traced Gulick
F. B. "Sepulveda" 1-5
Calc. HMC, AGF C B. Seq 1-2
Check HMC, AGF C B.

O.R. 6639-59 D:57-152
D:6458-226
→Santa Monica Mountain Park Company
A:O.R. 3940-193
A:O.R. 3049-255
→Los Angeles Mountain Park Company

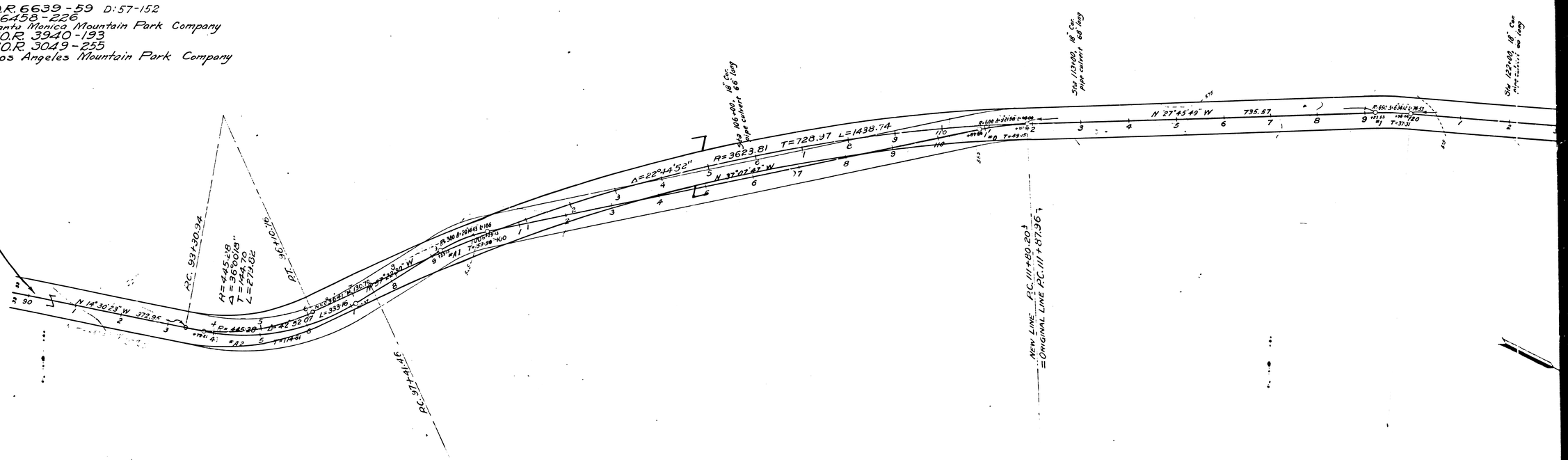

F.M. 18976

A4 OF A15

SHEET 3
of 10 sheets

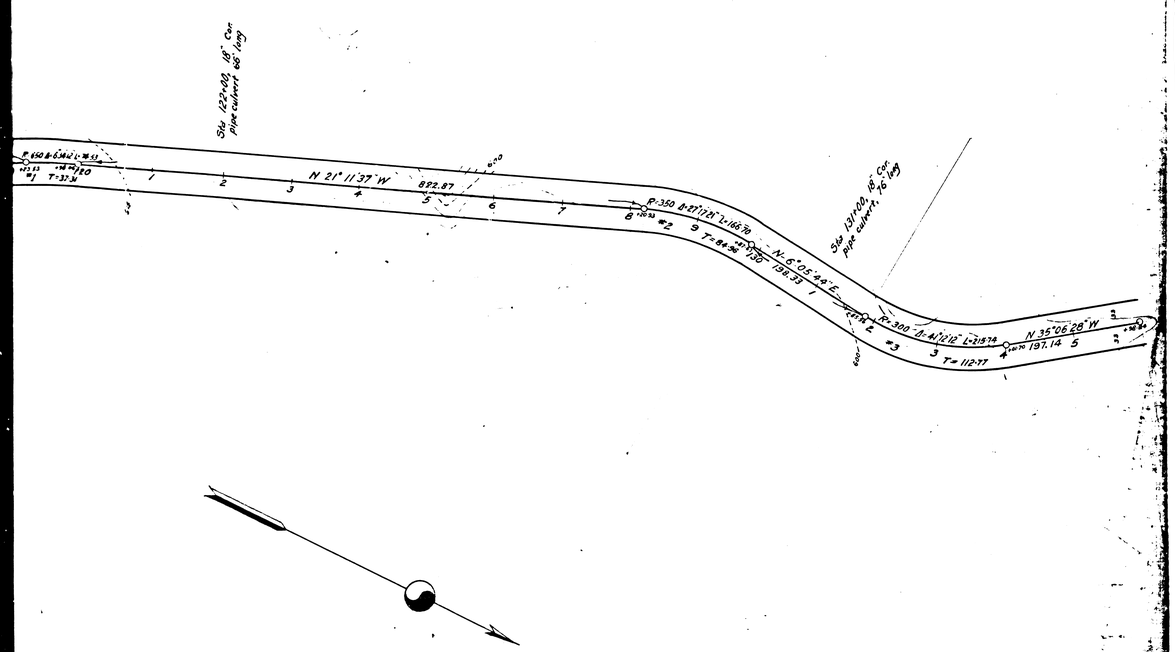

CITY OF LOS ANGELES

SEPULVEDA CANYON ROAD

From Wilshire Boulevard to Ventura Boulevard

Surveyed May 1925

Scale:- 1 inch = 100 ft.

Wilkie Woodard, Engineer.

Basis of Bearings, Map F.M. E5/5355

H.M. Collette, Field Engineer

Del. H.M. Collette AG Field
Traced H. Gulick
F. B. "Sepulveda" 1-5
Calc HMC, AGF, C.B. Sep 1-2
Check " " C.B. " "

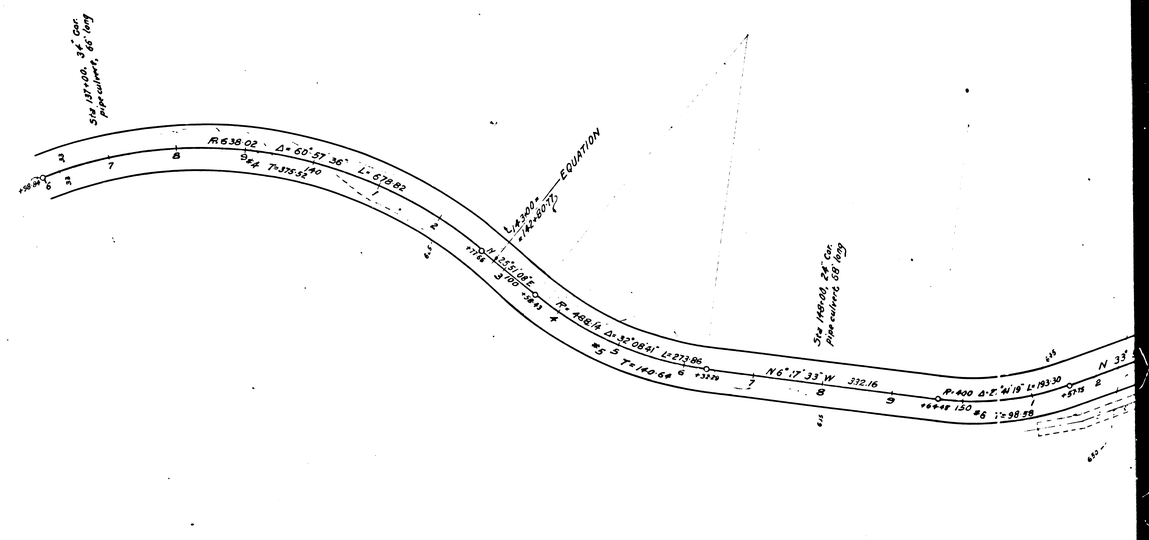

F.M. 18976

A5 OF A15

SHEET 4
of 10 sheets

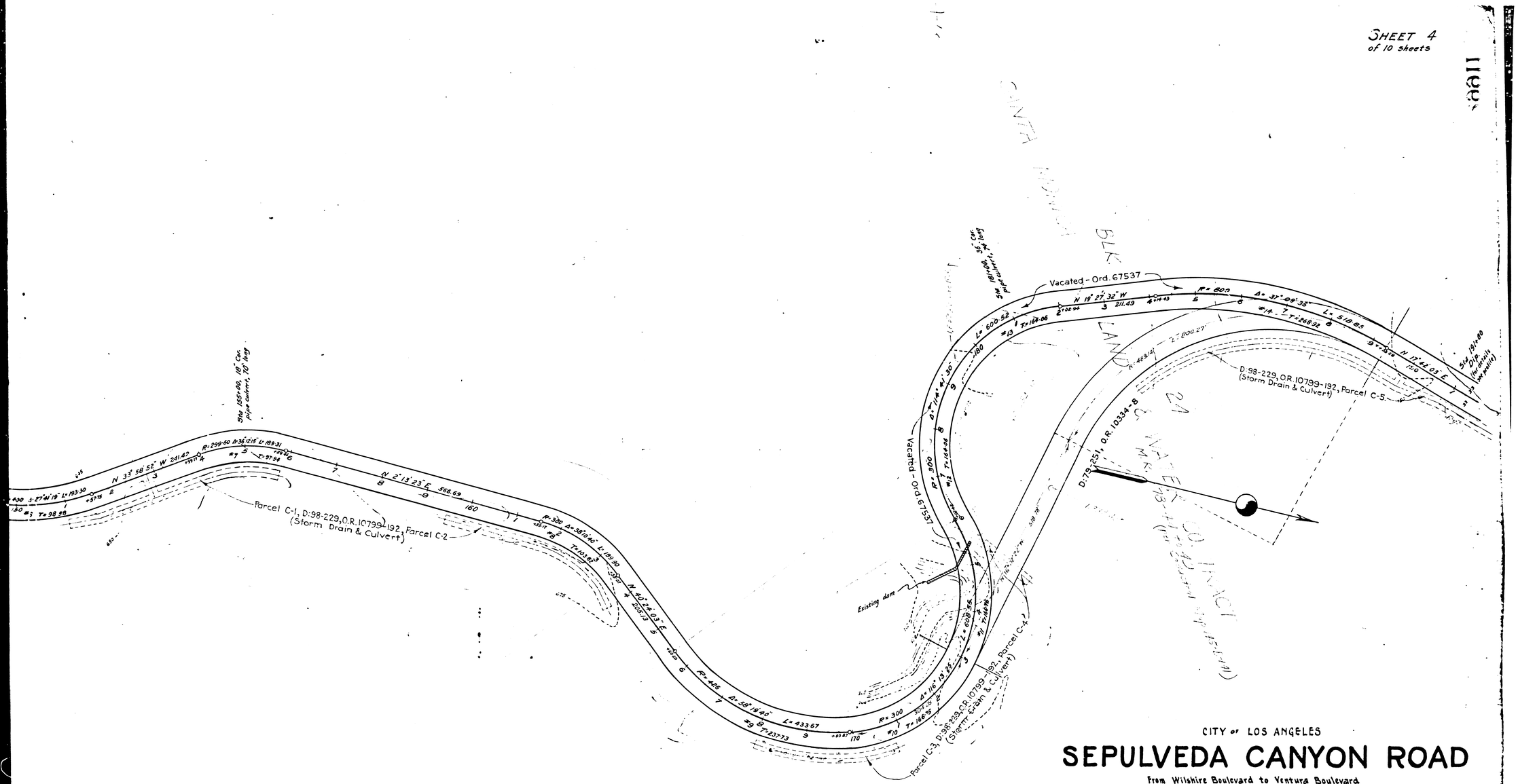

CITY OF LOS ANGELES

SEPULVEDA CANYON ROAD

From Wilshire Boulevard to Ventura Boulevard

Surveyed May 1925

Scale:- 1 inch = 100 ft.

Wilkie Woodard, Engineer.

Basis of Bearings, Map CS 5555

H.M. Collette, Field Engineer

F.M. 18976

A6 OF A15

Del. H M Collette, AG Field
Traced H Gulick
F. B. "Sepulveda" 1-5
Calc. HMC, AGF C. B. "Sep." 1-2
Check — C. B. —

38011

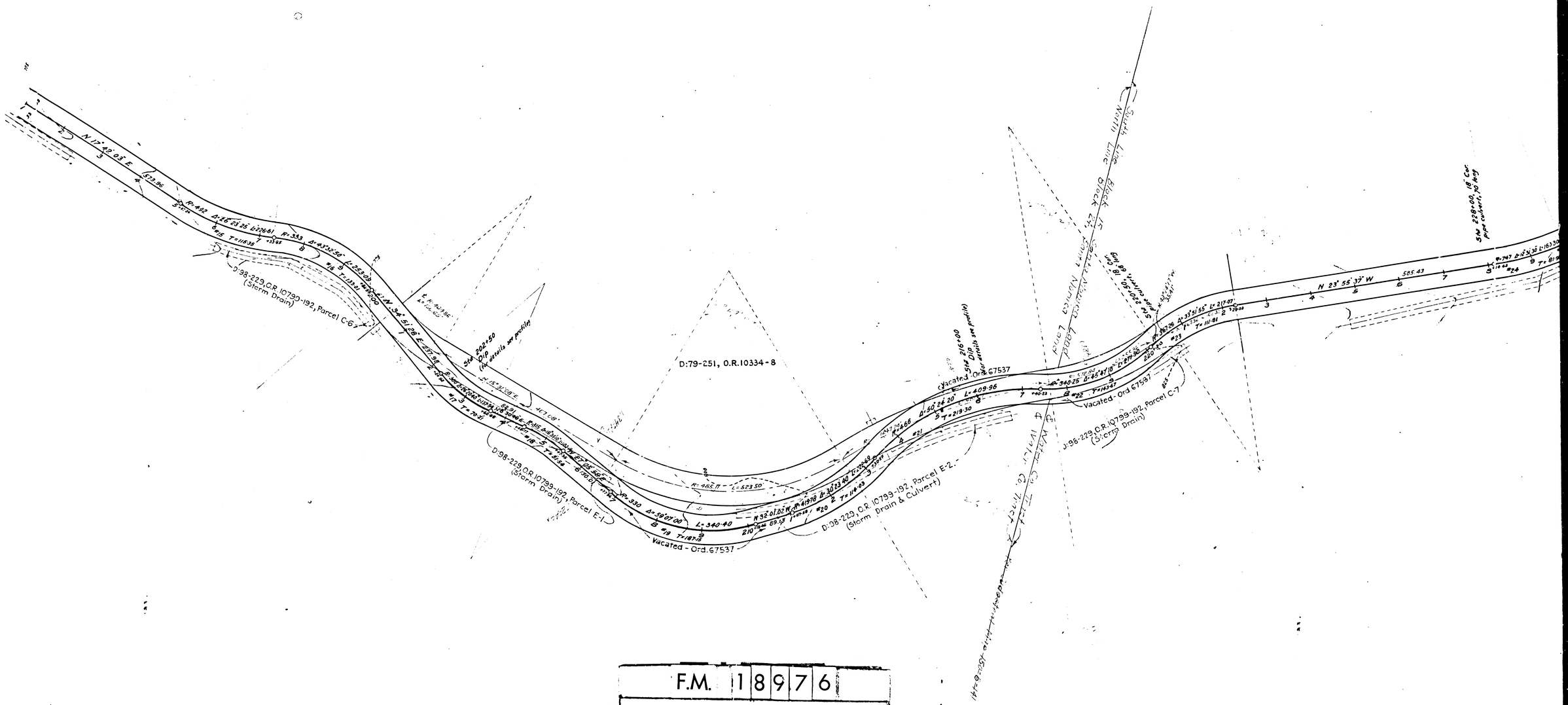

F.M. 18976

A7 OF A15

SHEET 5
of 10 sheets

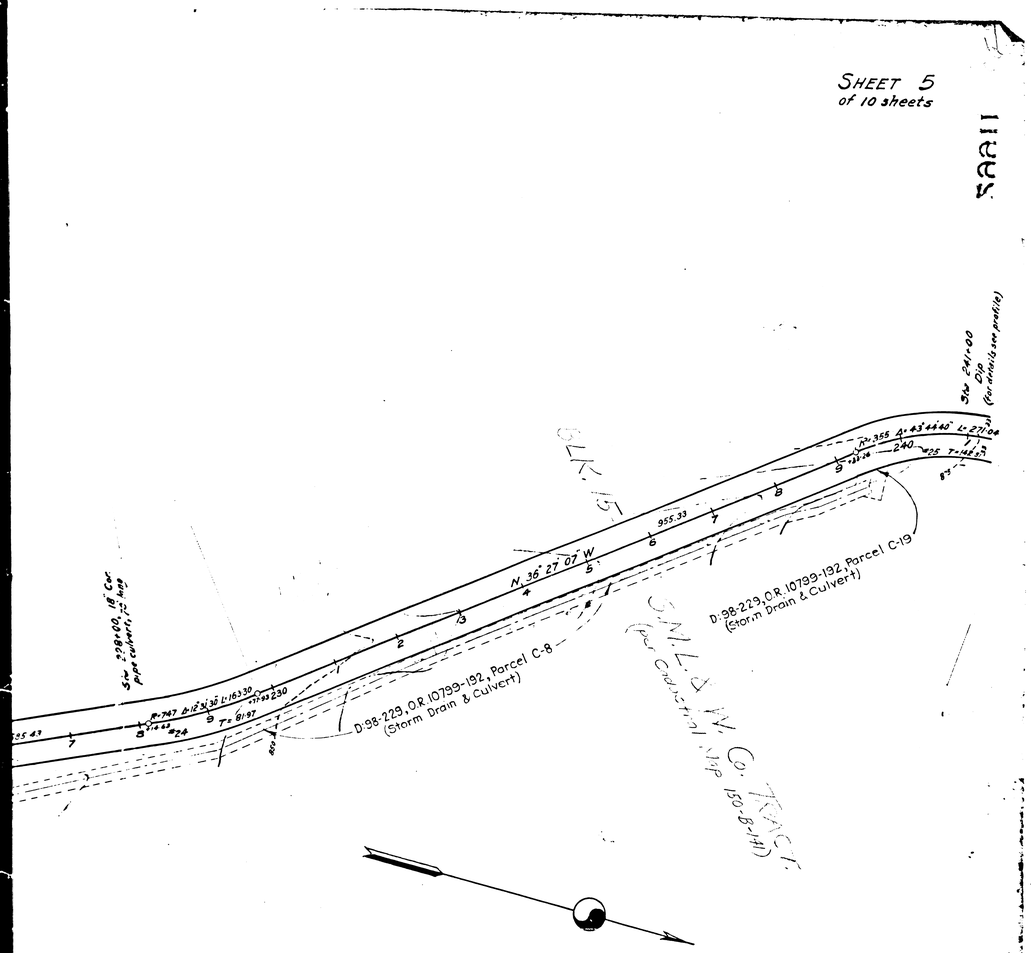

CITY OF LOS ANGELES

SEPULVEDA CANYON ROAD

From Wilshire Boulevard to Ventura Boulevard

Surveyed May 1925

Scale:- 1 inch = 100 ft.

Wilkie Woodard, Engineer.

Basis of Bearings, Map F.M. 515355

H.M. Collette, Field Engineer

Det H.M. Collette, A.G. Field
Trace H. Gulick
F.B. "Sepulveda" 1-5
Calc. HMC, AGF C.B. "Sep" 1-2
Check C.B.

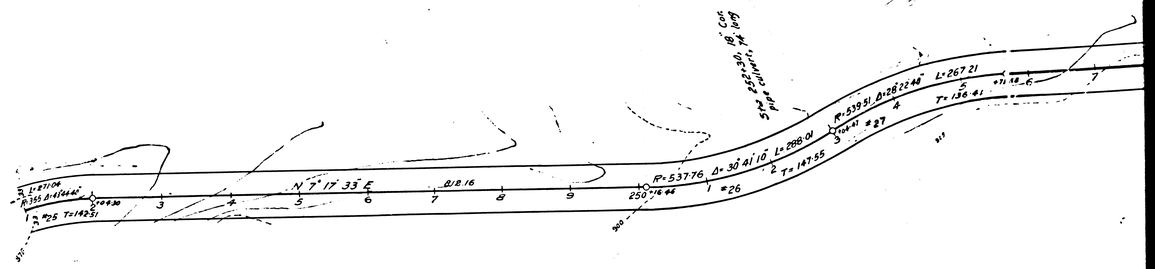

F.M.	1	8	9	7	6
A	8	OF	A	1	5

SHEET 6
of 10 sheets

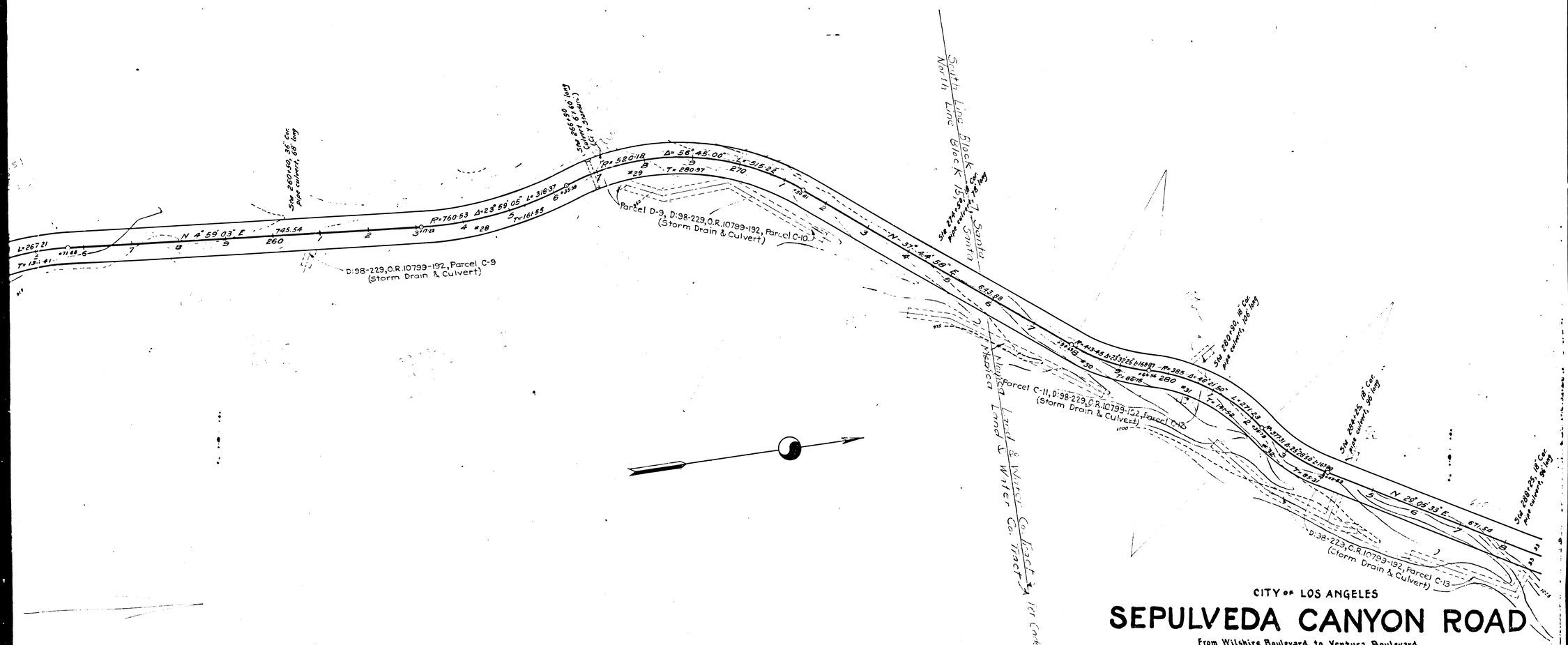

CITY OF LOS ANGELES

SEPULVEDA CANYON ROAD

From Wilshire Boulevard to Ventura Boulevard

Surveyed May 1925

Scale:- 1 inch = 100 ft.

Wilkie Woodard, Engineer.

Basis of Bearings, Map F.M. 5359

H.M. Collette, Field Engineer

Del. H.M. Collette, AG Field
Traced H. Gulick
F.B. "Sepulveda" 1-5
Calc. H.M.C., AGF C.B. Sep 1-2
Check - - C.B. - -

F.M. 18976

A9 OF A15

S8811

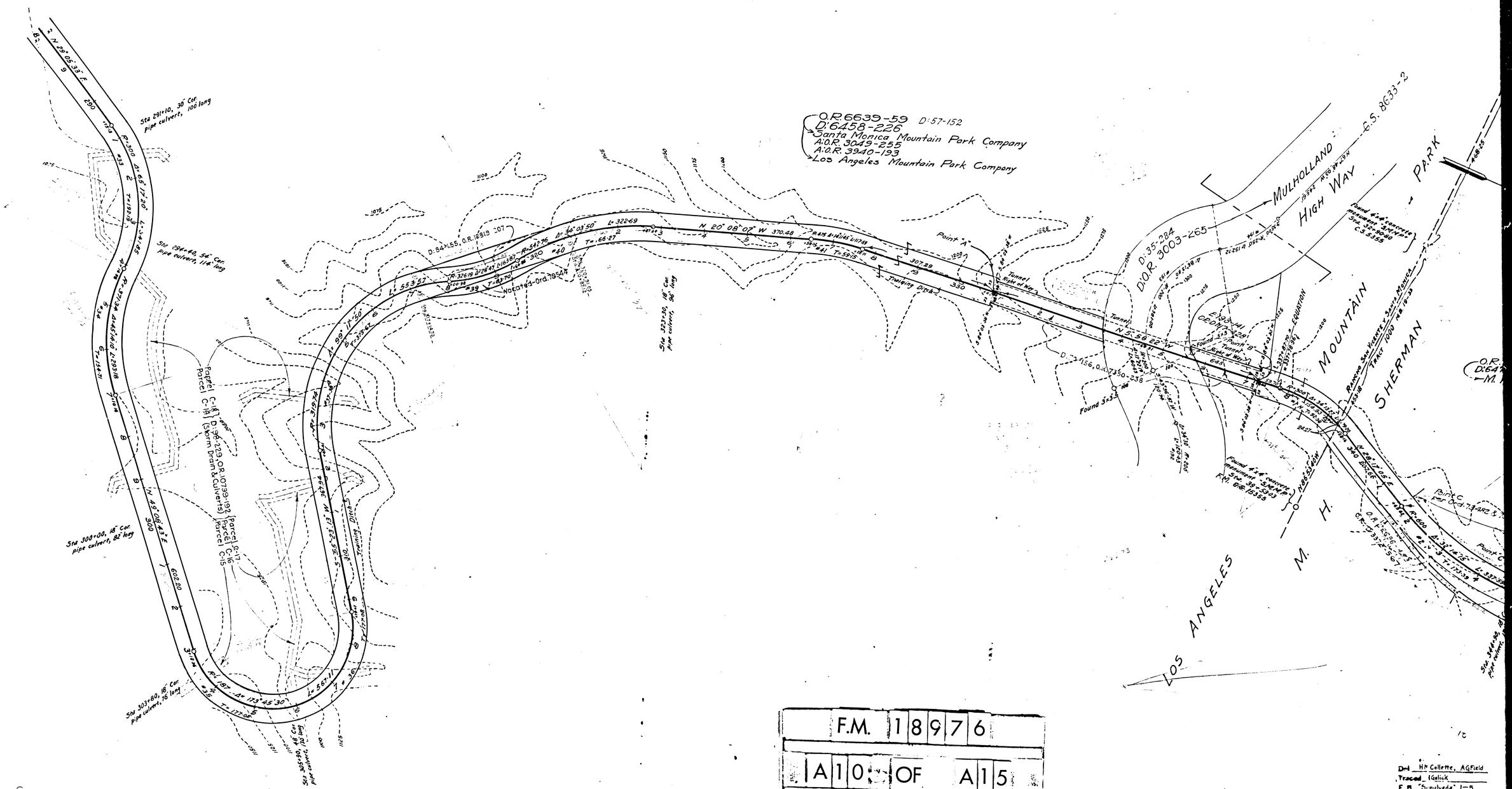

F.M. 18976

A10 OF A15

SHEET 7
of 10 sheets

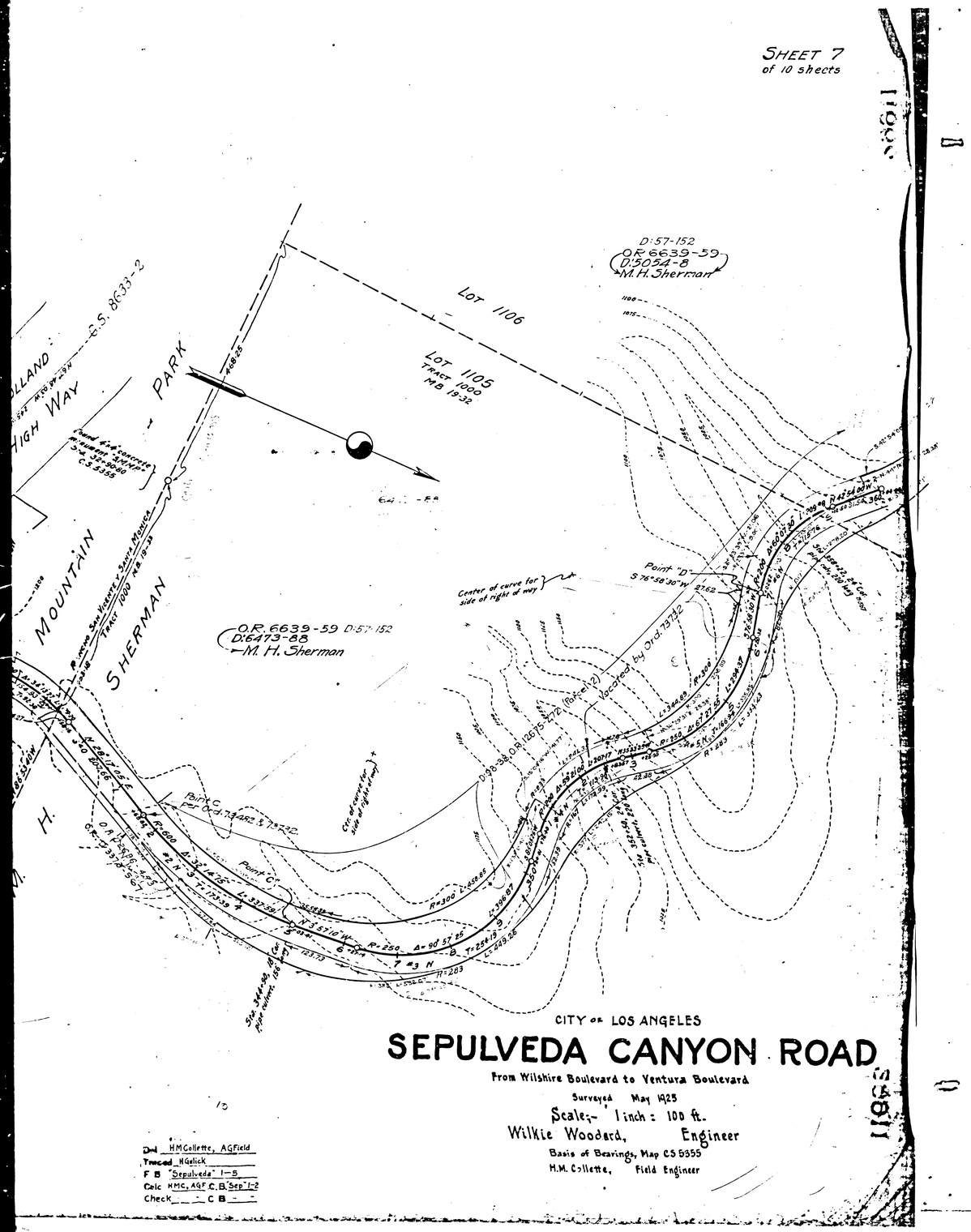

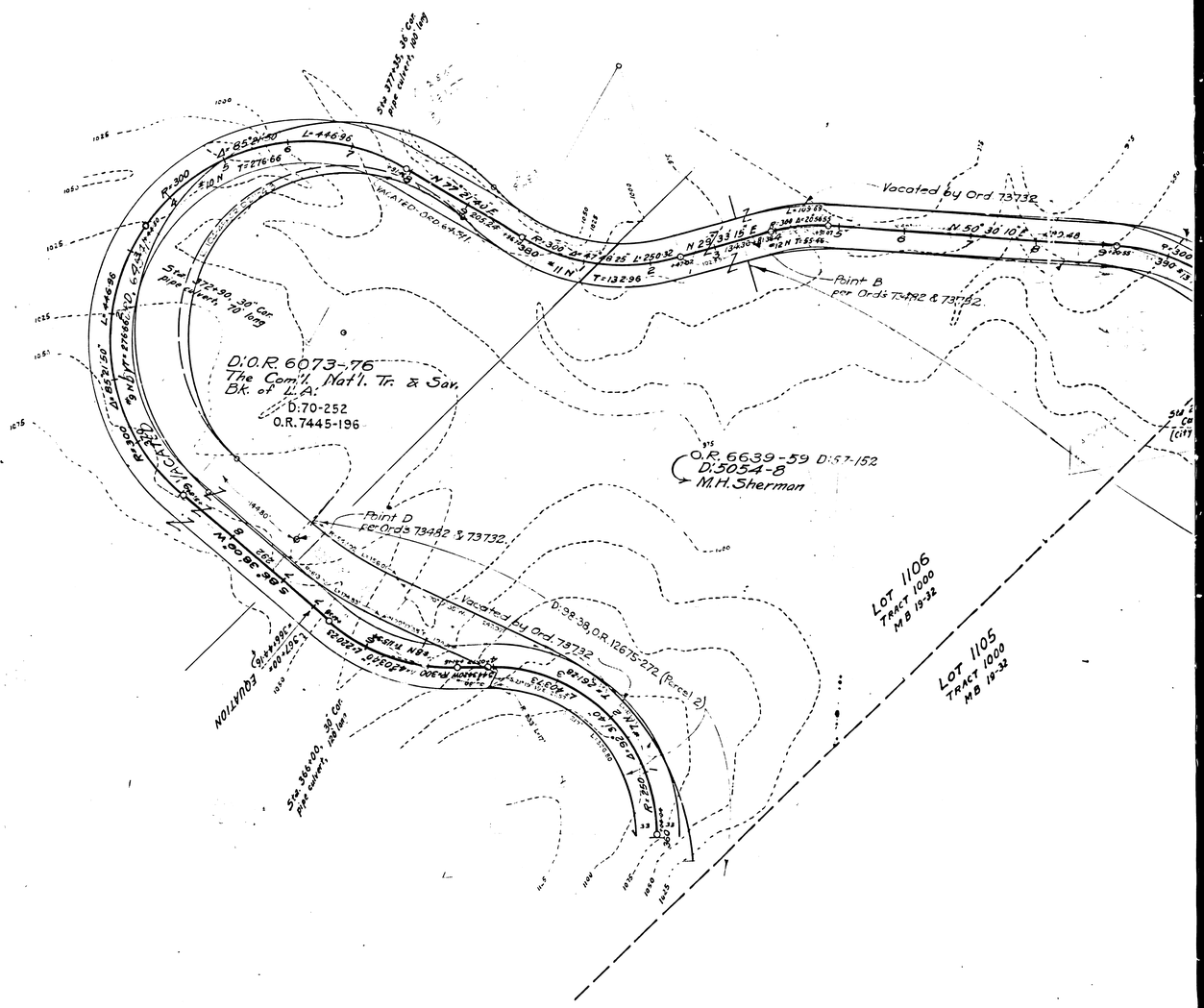

F.M. 18976

A11 OF A15

SHEET 8
of 10 sheets

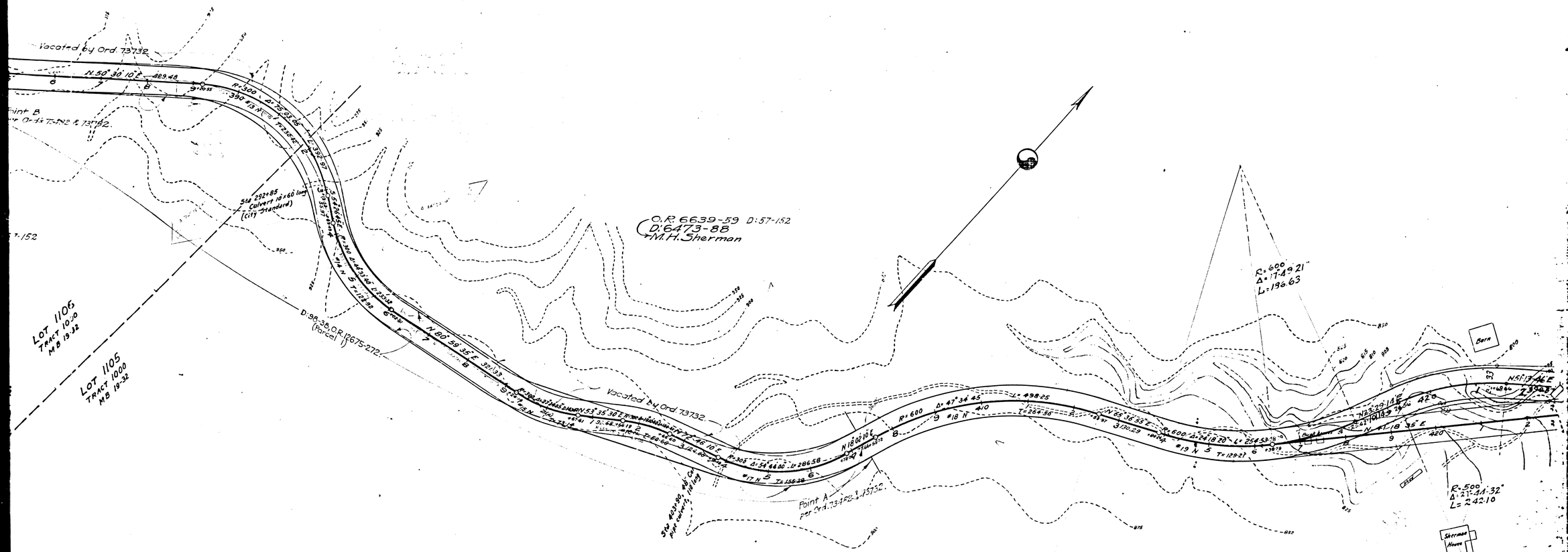

CITY OF LOS ANGELES

SEPULVEDA CANYON ROAD

From Wilshire Boulevard to Ventura Boulevard

Surveyed May 1925

Scale:- 1 inch = 100 ft.

Wilkie Woodard, Engineer.

Basis of Bearings, Map CS 5355

H.M. Collette, Field Engineer

F.M. 18976

A12 OF A15

De. HMCollette, AG Field
Traced HGulick
F. B "Sepulveda" 1-5
Calc HMC, AGF C B Sep' 1-2
Check " " C. B " "

11695

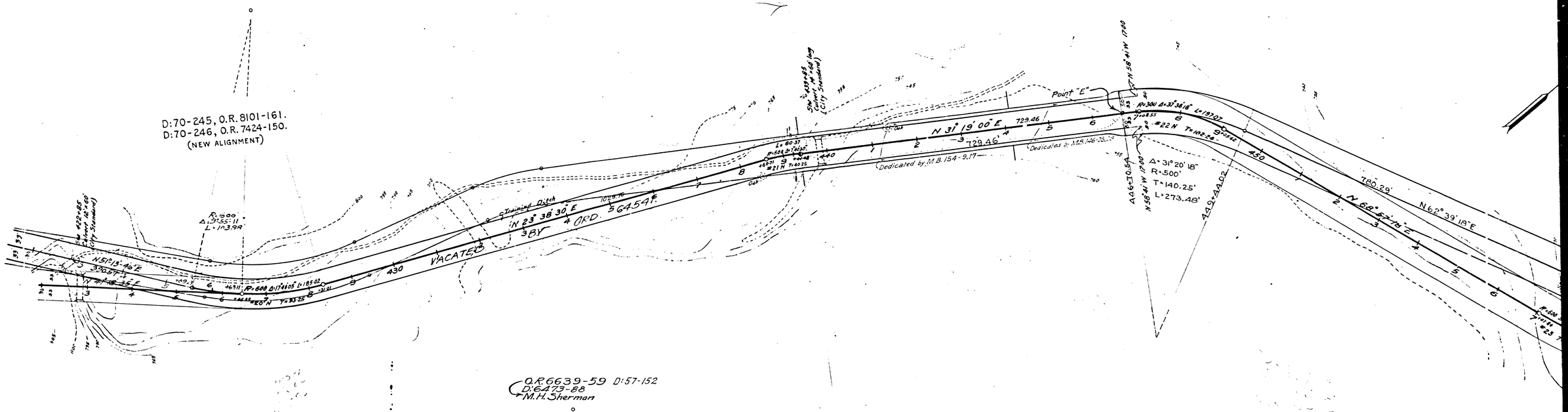

O.R. 6639-59 D:57-152
D:6473-88
M.H. Sherman

CITY OF LOS ANGELES

SEPULVEDA CANYON

From Wilshire Boulevard to Ventura Boulevard.

Surveyed May 1921

Scale:- 1 inch = 100 ft.

Wilkie Woodard, Engineer.

Basis of Bearings, Map ~~C.S. 3335~~ FM 15-D5

H.M. Collette, Field Engineer

F.M. 18976

A13 OF A15

Dwn. H.M.Collette, A.G.Fied
Traced H.Gulick
F.B. "Sepulveda" 1-5
Calc. H.M.C. A.G.F. C.B. Sep. 1-2
Check — C.B. —

SHEET 9
of 10 sheets

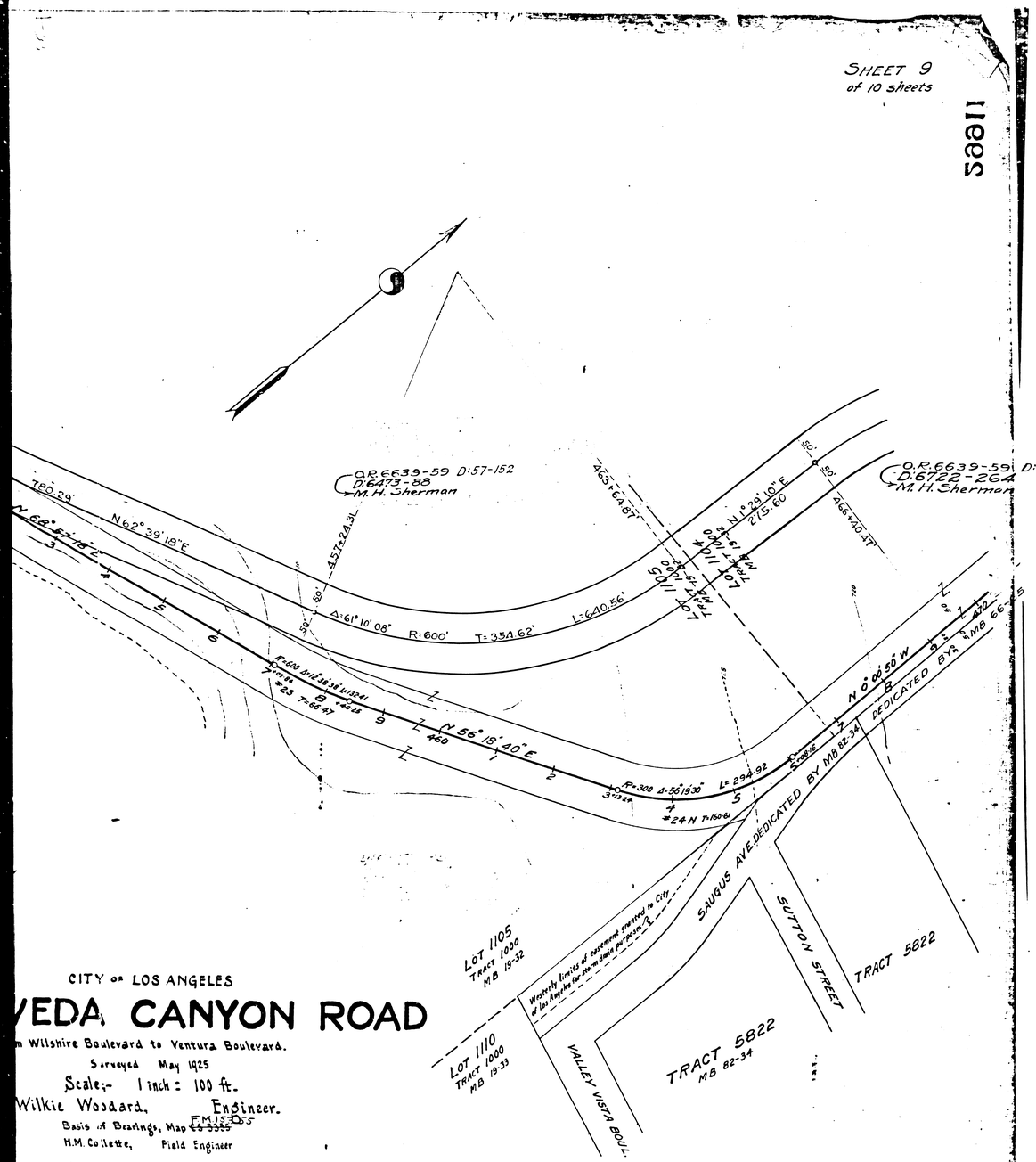

CITY OF LOS ANGELES

VEDA CANYON ROAD

m Wilshire Boulevard to Ventura Boulevard.

Surveyed May 1925

Scale:- 1 inch = 100 ft.

Wilkie Woodard, Engineer.

Basis of Bearings, Map ~~CS-3335~~ FM 15055

H.M. Collette, Field Engineer

Dr. H.M.Collette A.G.Field
Traced H.Gulick
F. B. "Sepulveda" 1-5
Ca c. H.M.C. A.G.F. C.B. Sep 1-2
Check — C.B —

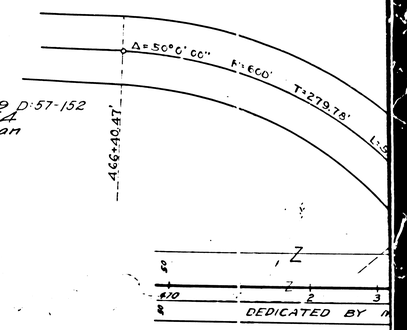

F.M. 18976

A14 OF A15

SHEET 10
OF 10 SHEETS

SEARCH 4-15-27
HAH & JED

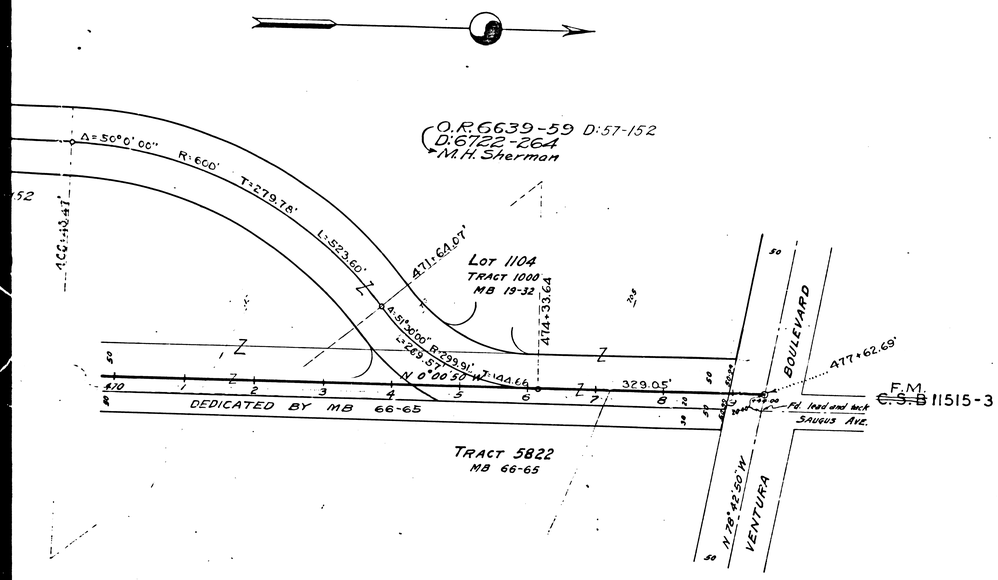

CITY OF LOS ANGELES

SEPULVEDA CANYON ROAD

From Wilshire Boulevard to Ventura Boulevard

Surveyed May 1925

Scale:- 1 inch = 100 ft.

Wilkie Woodard, Engineer.

Basis of Bearings, Map CS 5335

H.M. Collette, Field Engineer

INDEX 21 & 55

F.M.	1	8	9	7	6
A	1	5	OF	A	1	5

Det. HMCollette, AGField
Traced H Gulick
F.B. "Sepulveda" 1-5

14