SECTION 1
SECTION 36
RANGE 15 WEST.
RANGE 14 WEST.
RANGE LINE.
GOVERNMENT RANGE CORNER.
FOUND MARKED ELDERWOOD POST SET IN MOUND OF ROCK.
2627.31'
N.89°37'30"E.
(WRIGHT'S N.89°36'00"E.)
(GC

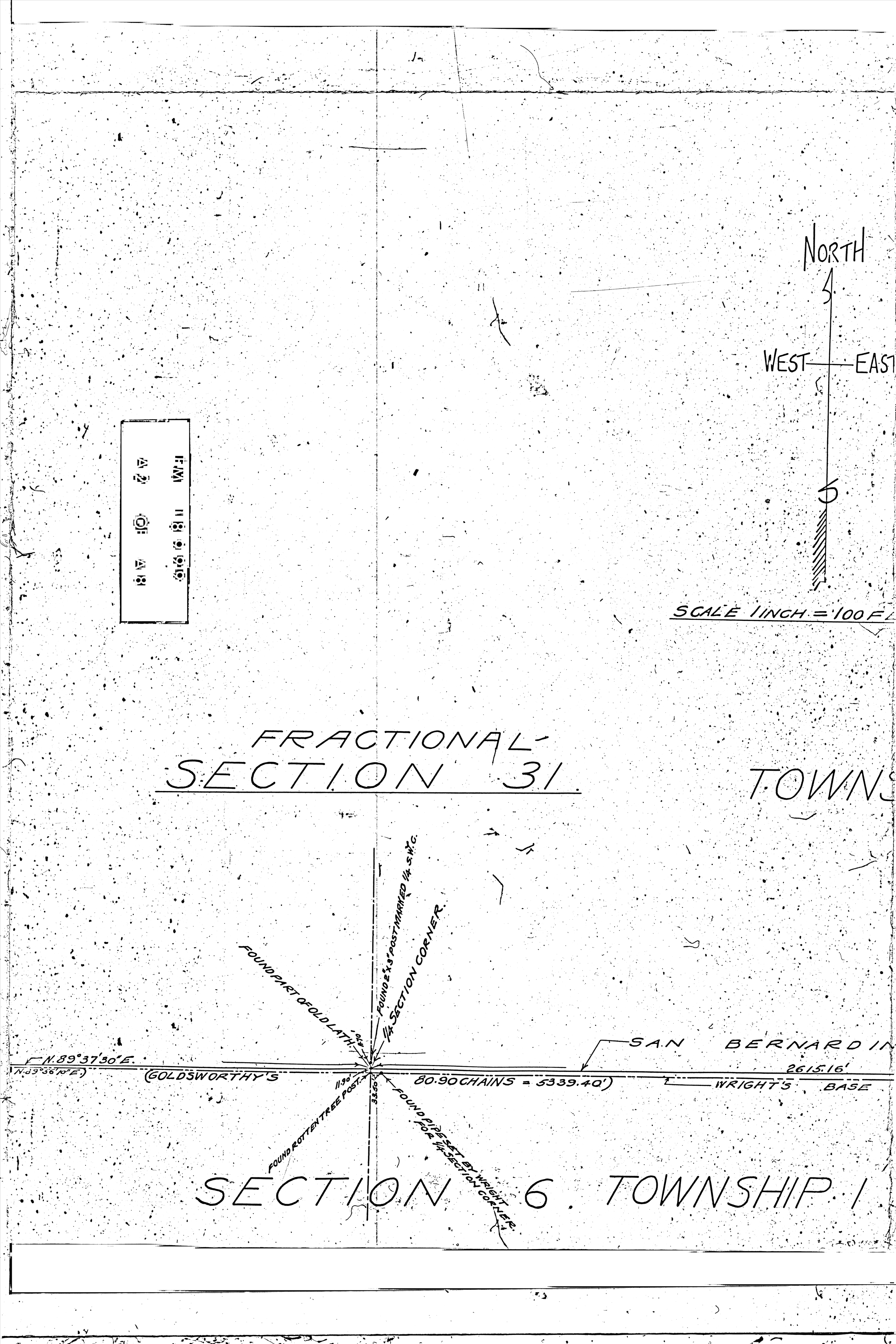
NORTH
WEST
EAST
SCALE 1 INCH = 100 F
FRACTIONAL-
SECTION 31
TOWNS
FOUND PART OF OLD LATH.
FOUND 2"x3" POST MARKED 1/4 S.W.C.
1/4 SECTION CORNER.
SAN BERNARDIN
N.89°37'30"E.
N.89°36'10"E.)
(GOLDSWORTHY'S
2615.16'
80.90 CHAINS = 5339.40')
WRIGHT'S BASE
11.90'
33.50'
FOUND ROTTEN TREE POST.
FOUND PIPE SET BY WRIGHT FOR 1/4 SECTION CORNER.
SECTION 6 TOWNSHIP 1

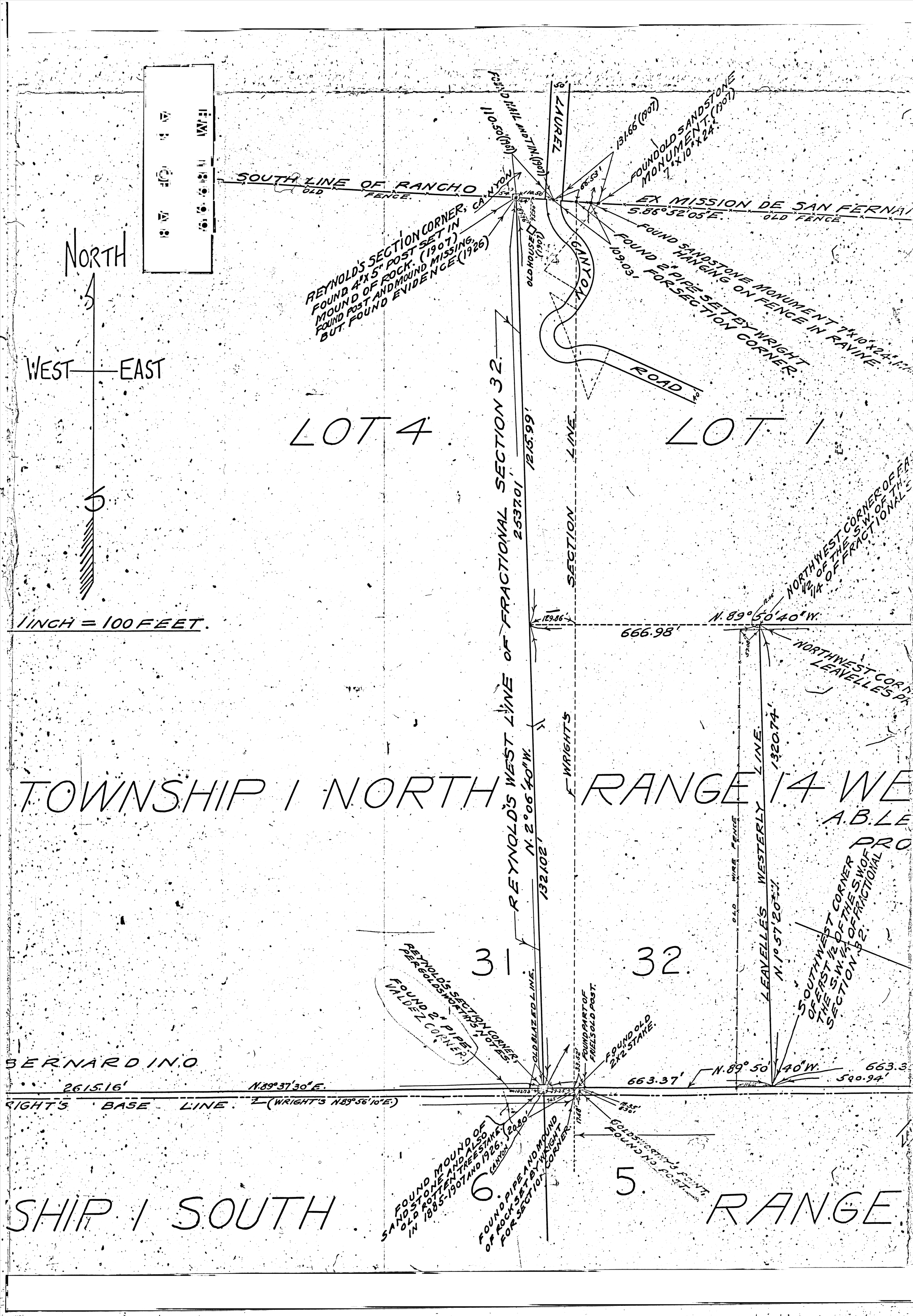
NORTH
WEST
EAST
1 INCH = 100 FEET.
LOT 4
LOT 1
SOUTH LINE OF RANCHO
OLD FENCE.
EX MISSION DE SAN FERNA
S.86°52'05"E.
OLD FENCE
REYNOLD'S SECTION CORNER, FOUND 4"X5" POST SET IN MOUND OF ROCK. (1907) FOUND POST AND MOUND MISSING, BUT FOUND EVIDENCE (1926)
FOUND OLD SANDSTONE MONUMENT. (1907)
FOUND SANDSTONE MONUMENT 7"X10"X24" IN RAVINE
FOUND 2" PIPE SET BY WRIGHT FOR SECTION CORNER.
FOUND HALL AND TIN. (1907)
110.50' (1907)
131.66' (1907)
109.03'
LAUREL
CANYON
ROAD
FOUND OLD HOUSE (1907)
REYNOLD'S WEST LINE OF FRACTIONAL SECTION 32.
2537.01'
1215.99'
SECTION LINE
WRIGHT'S
N. 2°06'40"W.
132.102'
129.86'
666.98'
N. 89°50'40"W.
NORTHWEST CORNER OF FRACTIONAL S.W. 1/4 OF THE S.W. 1/4 OF THIS
NORTHWEST CORNER LEAVELLE'S PK
LEAVELLE'S WESTERLY LINE.
1320.74'
N. 1°57'20"
OLD WIRE FENCE
SOUTHWEST CORNER OF EAST 1/2 OF THE S.W. 1/4 OF THE S.W. 1/4 OF FRACTIONAL SECTION 32.
TOWNSHIP 1 NORTH
RANGE 14 WE
A.B.LE
PRO
31
32.
REYNOLD'S SECTION CORNER PER GOLDSWORTHY'S NOTES.
FOUND 2" PIPE. VALDEZ CORNER.
OLD BLAZED LINE.
FOUND PART OF FRIEL'S OLD POST.
FOUND OLD 2"X2" STAKE.
BERNARDINO
2615.16'
N.89°37'30"E.
663.37'
N.89°50'40"W.
663.3
540.94'
RIGHT'S BASE LINE.
(WRIGHT'S N.89°56'10"E.)
FOUND MOUND OF SANDSTONE AND ALSO OLD ROTTEN TREE STAKE IN 1885-1907 AND 1926.
FOUND PIPE AND MOUND OF ROCK SET BY WRIGHT FOR SECTION CORNER.
GOLDSWORTHY'S POINT, FOUND NO POST.
6.
5.
SHIP 1 SOUTH
RANGE

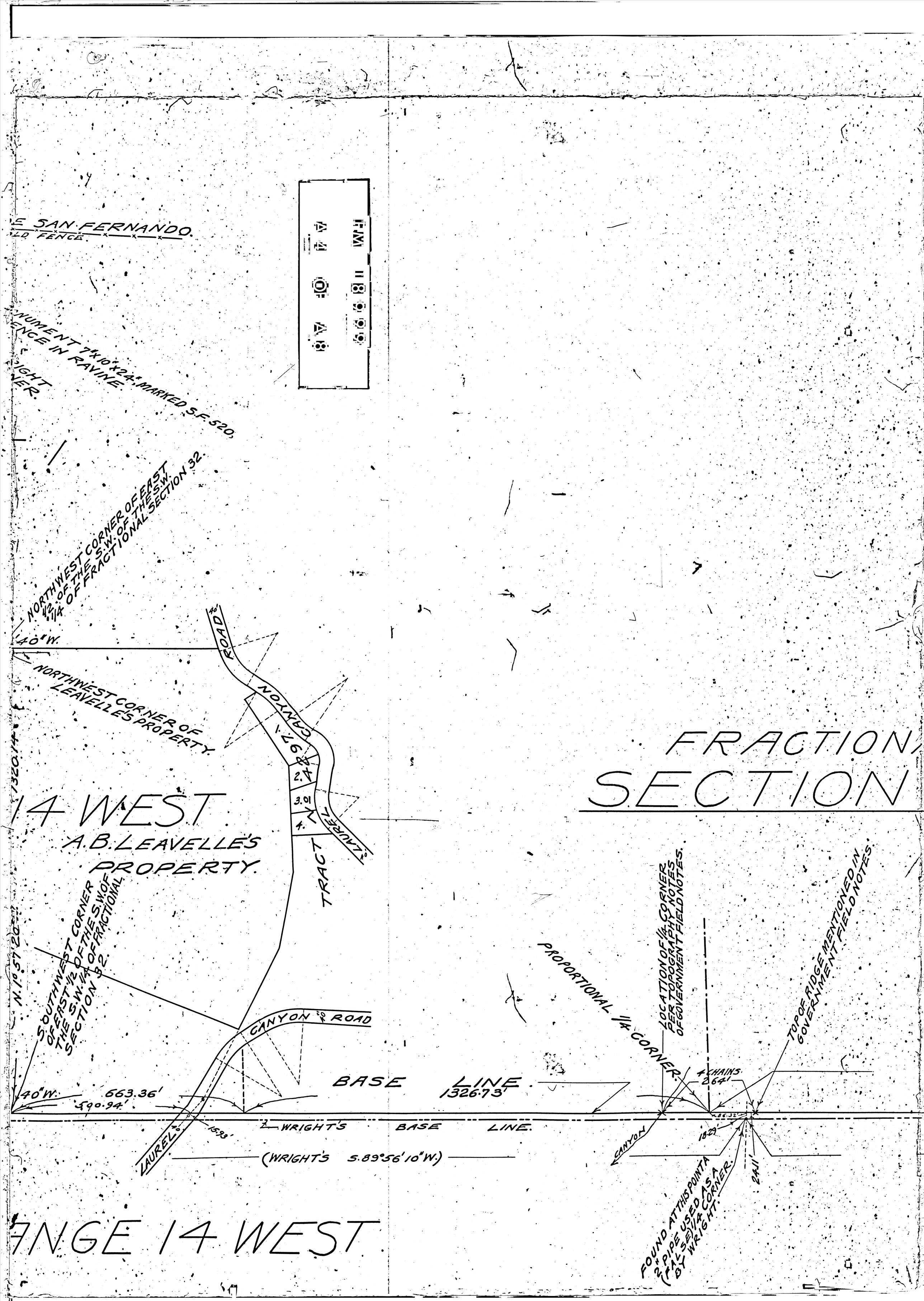
E SAN FERNANDO
LD FENCE
NUMENT 7"x10"x24", MARKED S.F. 520,
ENCE IN RAVINE
IGHT
NER.
NORTHWEST CORNER OF EAST 1/2 OF THE S.W. OF THE S.W. 1/4 OF FRACTIONAL SECTION 32.
40" W.
NORTHWEST CORNER OF LEAVELLE'S PROPERTY.
1320.14
14 WEST
A.B. LEAVELLE'S PROPERTY.
CANYON 40' ROAD
LAUREL 40'
TRACT
2.
3.01
4.
SOUTHWEST CORNER OF EAST 1/2 OF THE S.W. OF THE S.W. 1/4 OF FRACTIONAL SECTION 32.
N. 1° 57' 20" E.
CANYON 40' ROAD
40" W.
663.36'
590.94'
BASE LINE
1326.73'
15.93'
WRIGHT'S BASE LINE.
(WRIGHT'S S.89°56'10" W.)
LAUREL 40'
PROPORTIONAL 1/4 CORNER.
LOCATION OF 1/4 CORNER PER TOPOGRAPHY NOTES OF GOVERNMENT FIELD NOTES.
4 CHAINS
264'
TOP OF RIDGE MENTIONED IN GOVERNMENT FIELD NOTES.
86.32'
18.29'
CANYON
FOUND AT THIS POINT A 2" PIPE USED AS A (FALSE) 1/4 CORNER BY WRIGHT.
24.11'
7NGE 14 WEST

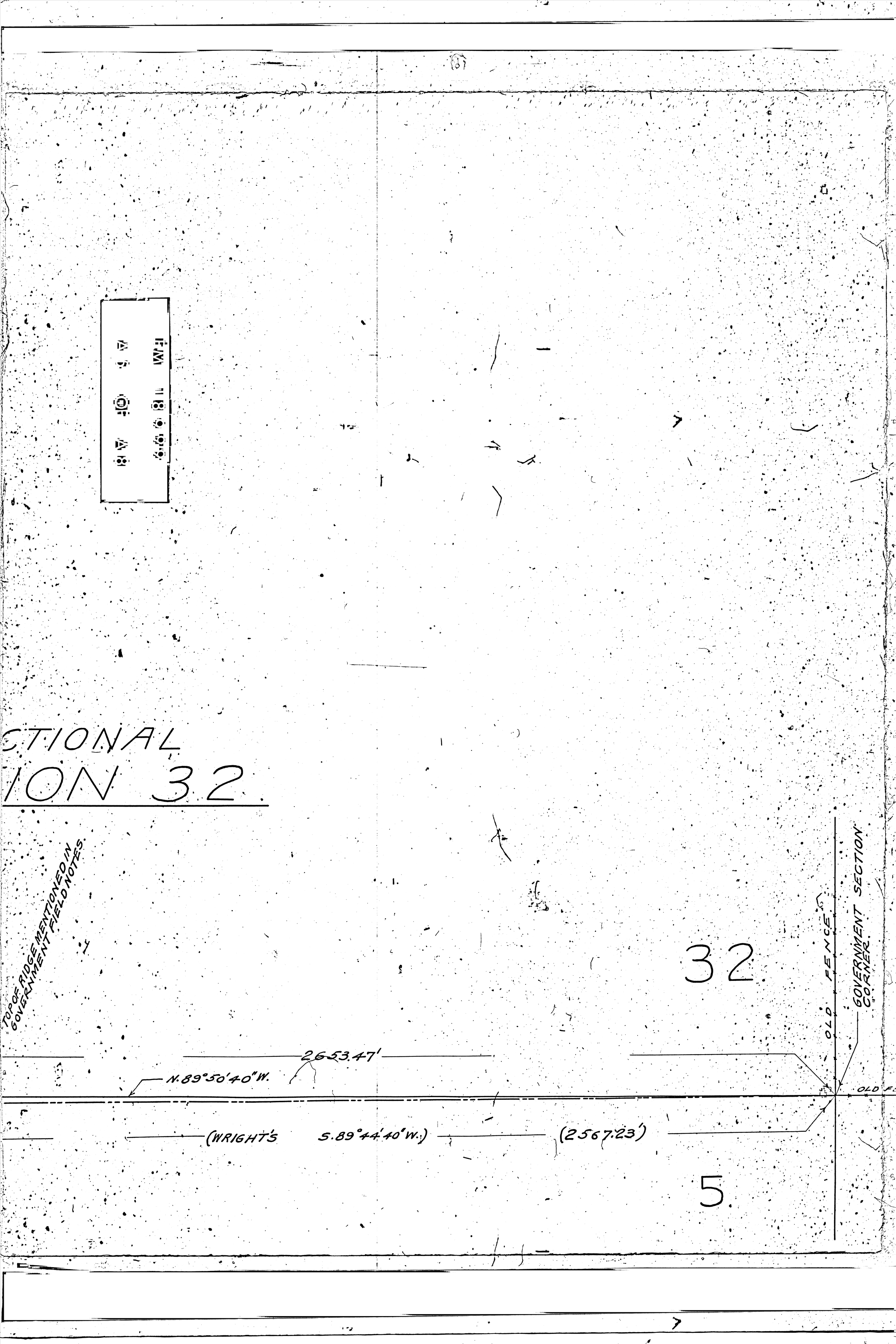
CTIONAL
ION 32
TOP OF RIDGE MENTIONED IN GOVERNMENT FIELD NOTES
32
OLD FENCE
GOVERNMENT SECTION CORNER
2653.47'
N.89°50'40"W.
(WRIGHT'S S.89°44'40"W.)
(2567.23')
5

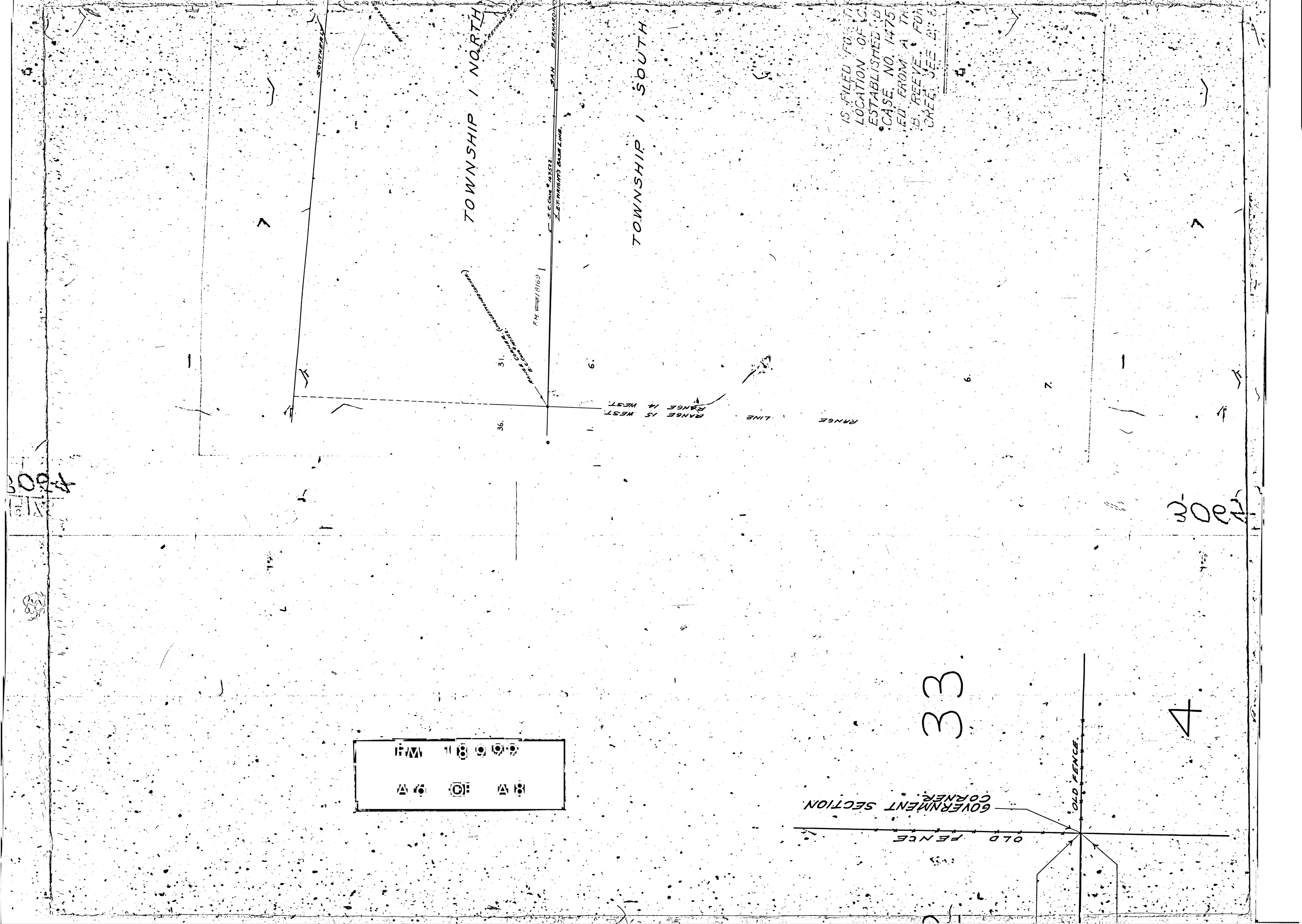
TOWNSHIP 1 NORTH
TOWNSHIP 1 SOUTH
SOUTHERLY
SAN BERNARDINO
S.C. Case #4453
ESTHWAITE'S BASE LINE
F.M. #18169
31.
6.
36.
1
RANGE 15 WEST
RANGE 14 WEST
RANGE LINE
6.
7.
1
IS FILED FOR THE
LOCATION OF CE
ESTABLISHED BY
CASE NO. 14475
ED FROM A TR
B. REEVE FOR
CHEF. SEE B. 8
OLD FENCE
GOVERNMENT SECTION CORNER
OLD FENCE
33
4
FM 18099
A6 C A8
30E7

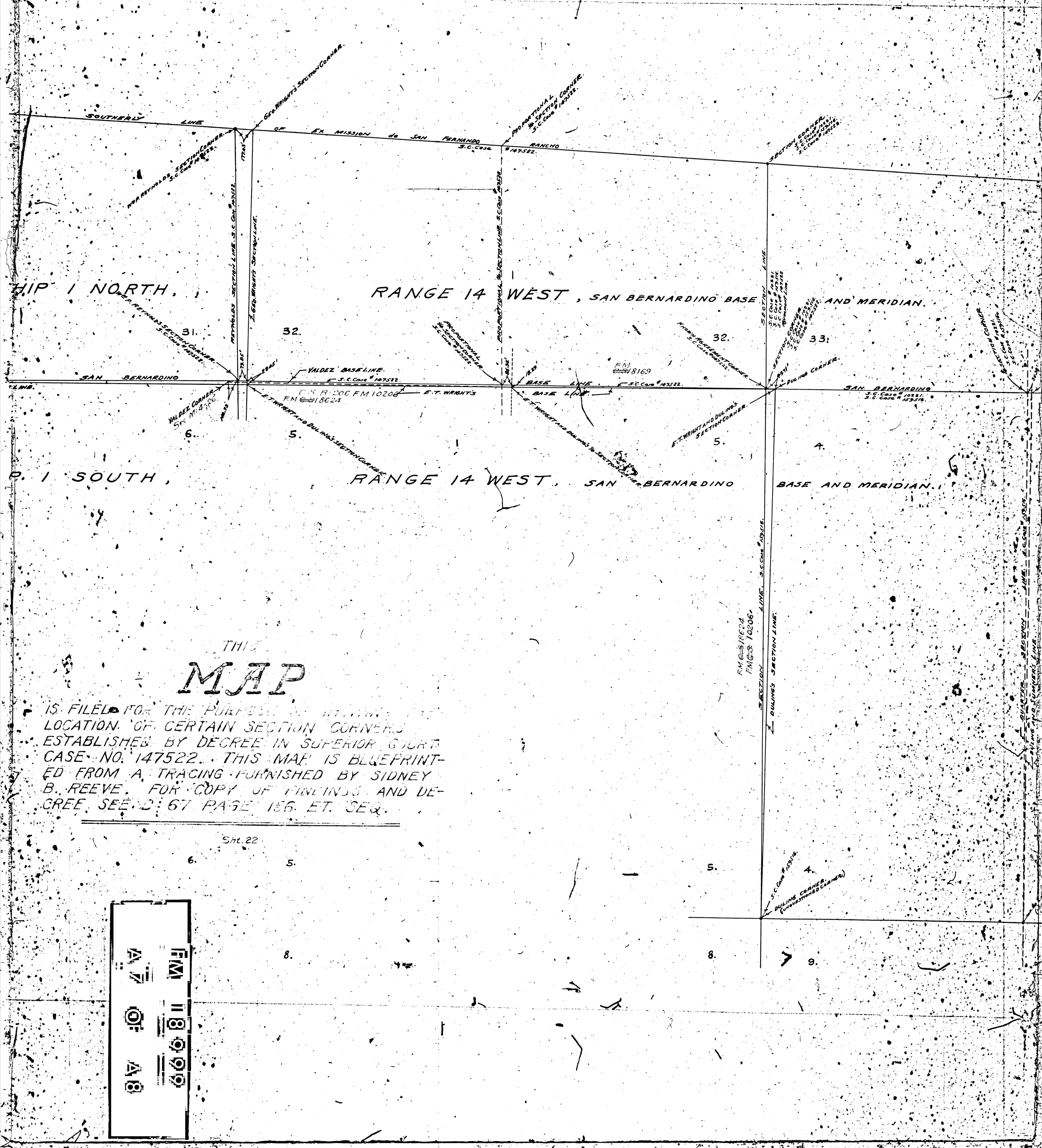

THIS

MAP

IS FILED FOR THE PURPOSE OF SHOWING THE LOCATION OF CERTAIN SECTION CORNERS ESTABLISHED BY DECREE IN SUPERIOR COURT CASE NO. 147522. THIS MAP IS BLUEPRINTED FROM A TRACING FURNISHED BY SIDNEY B. REEVE. FOR COPY OF FINDINGS AND DECREE SEE D. 67 PAGE 156. ET. SEQ.

Sht. 22

FM 18624

A 7 OF A 8


FM 18999
A8 OF A8
GF 14 WEST, SAN BERNARDINO BASE AND MERIDIAN.
NGE 14 WEST, SAN BERNARDINO BASE AND MERIDIAN.
PROPORTIONAL QUARTER SECTION LINE S.C. Corr #15516
BASE LINE
F.M. 18999
F.M. 10206
SECTION LINE. S.C. Corr #15516.
DULING'S SECTION LINE.
SECTION LINE.
SECTION CORNER
DULING CORNER
SAN BERNARDINO
QUARTER SECTION LINE. S.C. Corr #15516.
DULING AND SUMNER'S LINE.
DULING CORNER
SECTION CORNER
S.C. Corr #10221.
S.C. Corr #15516.
SECTION LINE. S.C. Corr #15516.
SUMNER AND CITY ENGINEER'S SECTION LINE.
SECTION LINE.
GOVERNMENT WITNESS MONUMENT
S.C. Corr #10221.
S.C. Corr #15516.
8.
5.
9.
4.
32.
33.
1
10.
3.
2.