FILED MAP NO. 5035

F.M. 20320 A 1 OF 4

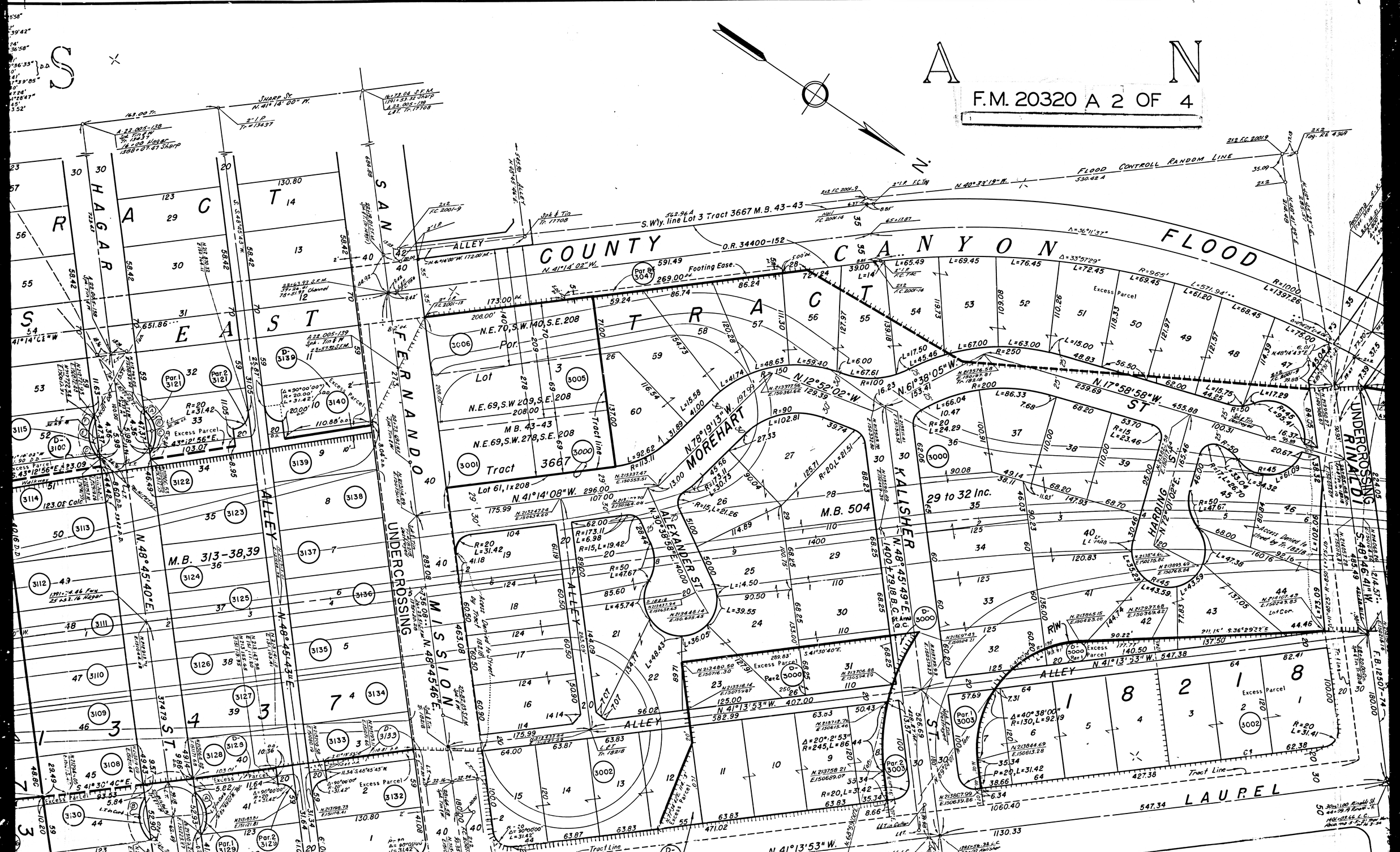
S
A
N
F.M. 20320 A 2 OF 4
N
SHARP ST.
HAGAR
SAN FERNANDO
ALLEY
COUNTY
FLOOD
CANYON
FLOOD CONTROLL RANDOM LINE
S. Wly. line Lot 3 Tract 3667 M.B. 43-43
O.R. 34400-152
Footing Ease.
Par 8 3047
N.E. 70, S.W. 140, S.E. 208
Por.
Lot 3
N.E. 69, S.W. 209, S.E. 208
M.B. 43-43
N.E. 69, S.W. 278, S.E. 208
Tract 3667
Lot 61, 1x208
N. 41°14'08" W.
N. 78°19'13" W.
MOREHART
ALEXANDER ST.
M.B. 504
KALISHER
29 to 32 Inc.
UNDERCROSSING
MISSION
M.B. 313-38,39
N. 48°45'40" E.
N. 48°45'43" E.
N. 48°45'46" E.
N. 12°52'02" W.
N. 61°38'05" W.
N. 17°58'58" W.
HARDING ST.
UNDERCROSSING RINALDI
S. 48°46'41" W.
N. 41°13'53" W.
LAUREL
Excess Parcel
Tract Line
Par 2 3003
Par 1 3003
Par 2 3129
Par 1 3129
Par 2 3121
Par 1 3121
Par 1 3047
Par 2 3047
Par 1 3047
Par 2 3047
Par 1 3047
Par 2 3047

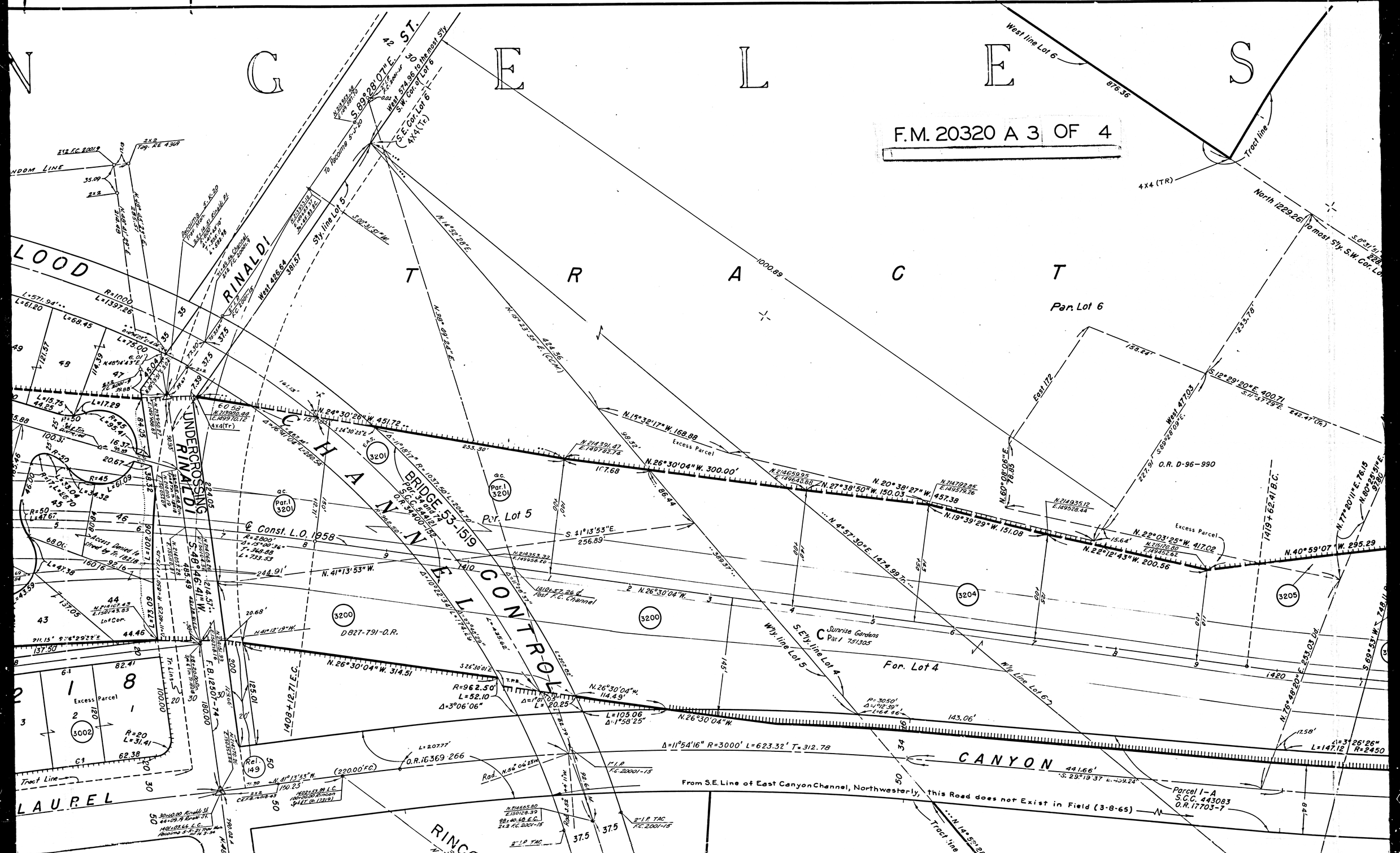
F.M. 20320 A 3 OF 4
N G E L E S
T R A C T
C H A N N E L C O N T R O L
CANYON
RINALDI
LOOD
LAUREL
UNDERCROSSING RINALDI
BRIDGE 53-1519
RINCON
West line Lot 6
876.36
Tract line
4X4 (TR)
North 1229.26
to most Sly. S.W. Cor. Lot
S.E. Cor. Lot 6
4X4 (Tr)
West 574.96 to the most Sly
S.W. Cor. of Lot 6
S 89°28'07"E.
To Pacoima S.C.20
Sly. line Lot 5
West 426.64
381.57
N.14°52'28"E.
1000.89
N.19°23'39"E. (Calc.)
424.36
N.39°09'24"E.
Par. Lot 6
Par. Lot 5
For. Lot 4
Excess Parcel
Sunrise Gardens Par. 751305
S.Ely. line Lot 4
W'ly. line Lot 5
W'ly line Lot 6
N.15°32'17"W. 168.88
N.26°30'04"W. 300.00'
N.20°38'27"W. 457.38
N.19°39'29"W. 151.08
N.27°38'50"W. 150.03
N.4°57'30"E. 1474.99 Tr.
N.22°03'25"W. 417.02
N.22°12'43"W. 200.56
N.40°59'07"W. 295.29
N.76°49'20"E. 253.03 Tr.
S.69°53'W. 748.11
N.77°20'11"E. 76.15
N.80°25'51"E. 97.80
S.12°29'20"E. 400.71
S.11°57'29"E. 242.47 (Tr.)
West 471.03
East 172
227.91
S.89°28'09"E.
O.R. D-96-990
158.24'
233.78'
14+19.62 A.B.C.
N.60°08'06"E. 78.85
Par. 1 3201
Par. 1 3200
3201
3200
3204
3205
3002
Const. L.O. 1958
R=2800'
Δ=15°00'36"
T=368.88
L=733.53
S.41°13'53"E.
256.89
N.41°13'53"W.
244.91'
N.26°30'04"W. 314.51
R=962.50'
L=52.10
Δ=3°06'06"
L=105.06
Δ=1°58'25"
L=20.25'
N.26°30'04"W.
114.49'
143.06'
Δ=11°54'16" R=3000' L=623.32' T=312.78
L=147.12
Δ=3°26'26"
R=2450
441.66'
S.29°19'37"E. 459.24'
From S.E. Line of East Canyon Channel, Northwesterly, this Road does not Exist in Field (3-8-65)
Parcel 1-A
S.C.C. 443083
O.R. 17703-7
Tract line
Excess Parcel
D827-791-O.R.
F.B. 12507-74
Rel. 149
O.R. 16369-266
(220.00' FC)
Rad. N.56°06'25"W.
1"I.P. F.C. 20001-15
2"I.P. TAC F.C. 2001-15
Rad. 2.52'
Tract Line
Lot Cor.
Access Denied to street by Tr. 18218
Tr. Lines
1408+12.71 E.C.
1414+57.26 Post F.C. Channel
Rinaldi Rincon Sylmar 3-54
Pacoima S.C. 20
Pacoima Tr. 4369
2X2 F.C. 20019
2X2 Tag. RE 4369
35.09
2X2
N.48°46'42"E.
N.48°41'42"E.
2X2 F.C. 20009
2X2 F.C. 20009
N.48°46'41"W.
214.57'
485.49
N.41°13'53"W.
150.23'
4X4 (Tr)
60.52'
N.239870.42
E.1499707.2
Excess Parcel
Excess Parcel
Lot Cor.
Tract Line
Rinaldi St.
Rincon St.
Laurel Canyon Blvd.
Sunrise Gardens Par. 751305

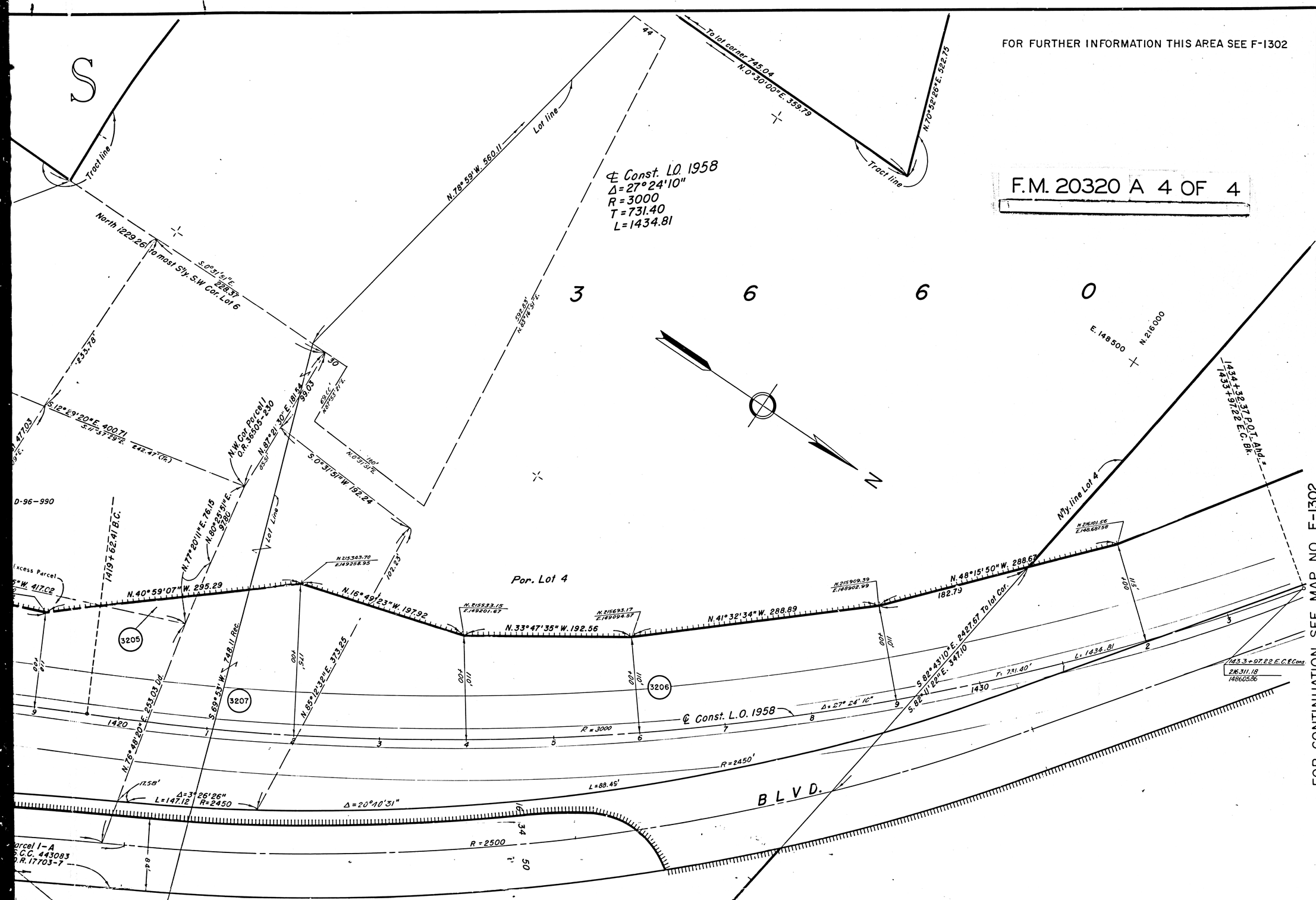
FOR FURTHER INFORMATION THIS AREA SEE F-1302
F.M. 20320 A 4 OF 4
FOR CONTINUATION SEE MAP NO. F-1302
LIFED MAP NO. 50350
S
Tract line
North 1229.26' to most Sly. S.W. Cor. Lot 6
S.0°31'51"E. 228.37'
N.78°59'W. 560.11'
Lot line
℄ Const. L.O. 1958
Δ=27°24'10"
R=3000
T=731.40
L=1434.81
To lot corner 745.04
N.0°30'00"E. 359.79
N.70°52'26"E. 522.75
Tract line
3 6 6 0
E. 148500 N. 216000
1434+32.37 P.O.T. Ahd.
1433+97.22 E.C. Bk.
N.12°29'20"E. 400.71
S.87°37'39"E. 842.41'(Tr.)
N.W. Cor. Parcel 1
O.R. 36505-230
N.87°21'30"E. 181.54
99.03
S.0°31'51"W. 192.24
D-96-990
1419+62.41 B.C.
N.77°20'11"E. 76.15
N.80°23'51"E. 97.80
Lot Line
N.40°59'07"W. 295.29
N.16°49'23"W. 197.92
N.33°47'35"W. 192.56
N.41°32'34"W. 288.89
N.48°15'50"W. 288.67
182.79
Por. Lot 4
N.Ly. line Lot 4
3205
3207
3206
N.85°12'32"E. 373.25
S.69°53'W. 748.11 Rec.
N.76°48'20"E. 253.03 Ind.
℄ Const. L.O. 1958
Δ=27°24'10"
R=3000
R=2450'
L=88.49'
Δ=20°10'31"
Δ=3°26'26"
L=147.12
R=2450
B L V D.
R=2500
S.82°43'10"E. 242.67 To lot Cor.
S.82°11'22"E. 347.10
T. 731.40'
L. 1434.81
1430
1420
143.3+97.22 E.C. ℄ Cons.
216311.18
148605.86
Excess Parcel
Parcel 1-A
S.C.C. 443083
O.R. 17703-7

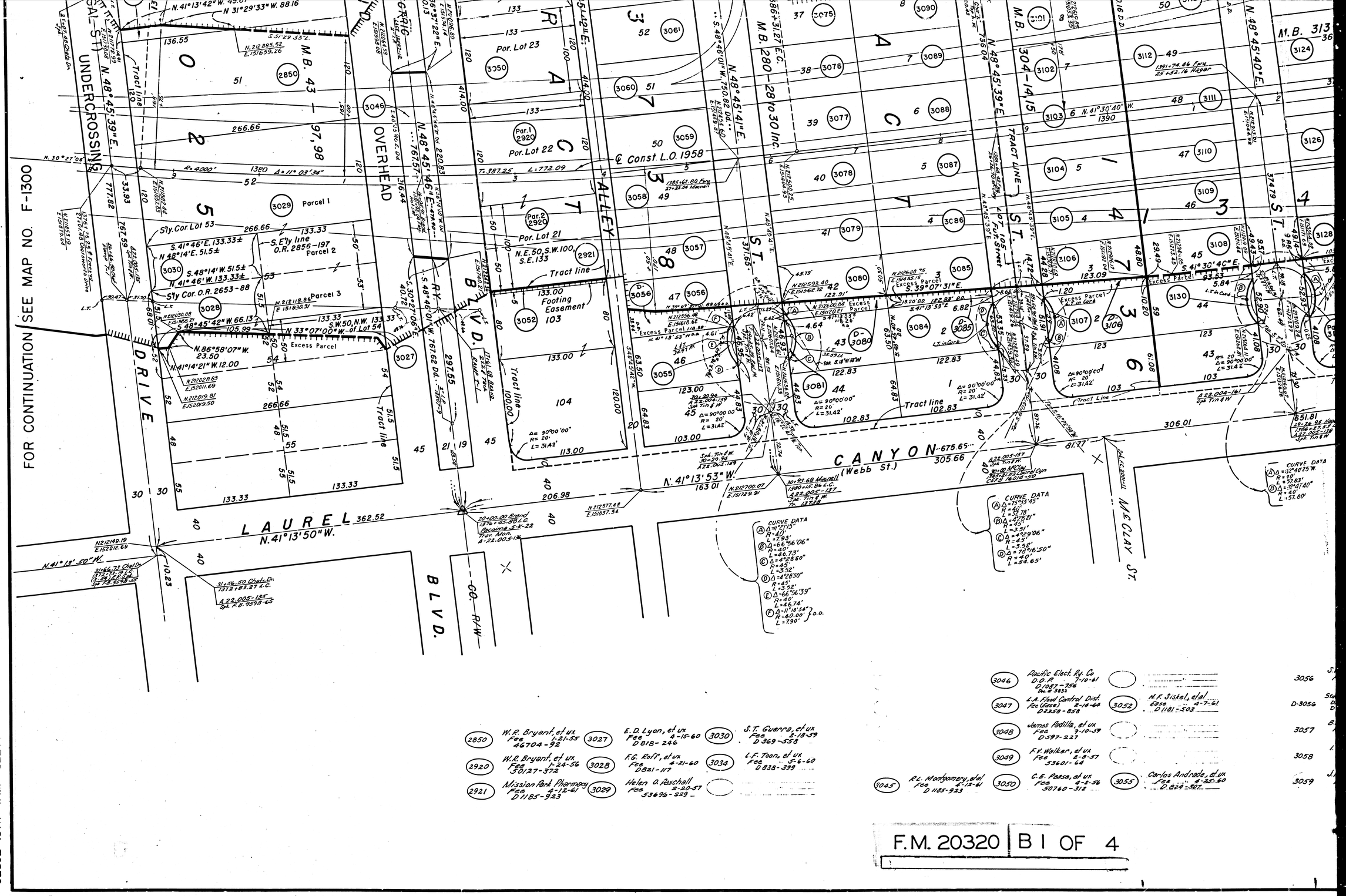

2850	W.R. Bryant, et ux Fee 46704-92	3027	E.D. Lyon, et ux Fee 4-15-60 D818-246	3030	S.T. Guerra, et ux Fee 2-18-59 D369-556		
2920	W.R. Bryant, et ux Fee 1-24-56 50127-372	3028	F.G. Rolf, et ux Fee 4-21-60 D821-117	3034	L.F. Toon, et ux Fee 5-6-60 D838-399		
2921	Mission Park Pharmacy Fee 4-12-61 D1185-923	3029	Helen O. Paschall Fee 2-20-57 53696-329				

3046	Pacific Elect. Ry. Co. D.O.P. 7-10-61 D1087-756 Doc. # 3832					3056	
3047	L.A. Flood Control Dist. Fee (Corp.) 2-14-64 D2358-858	3052	N.F. Siskel, et al Ease. 8-7-61 D1181-503			D-3056	
3048	James Padilla, et ux Fee 7-10-59 D597-227					3057	
3049	F.V. Walker, et ux Fee 2-8-57 53601-64					3058	
3045	R.L. Montgomery, et al Fee 4-12-61 D1185-923	3050	C.E. Pease, et ux Fee 4-2-56 50760-312	3055	Carlos Andrade, et ux Fee 4-25-60 D824-327	3059	

F.M. 20320 | B1 OF 4

FILED MAP NO. 20320

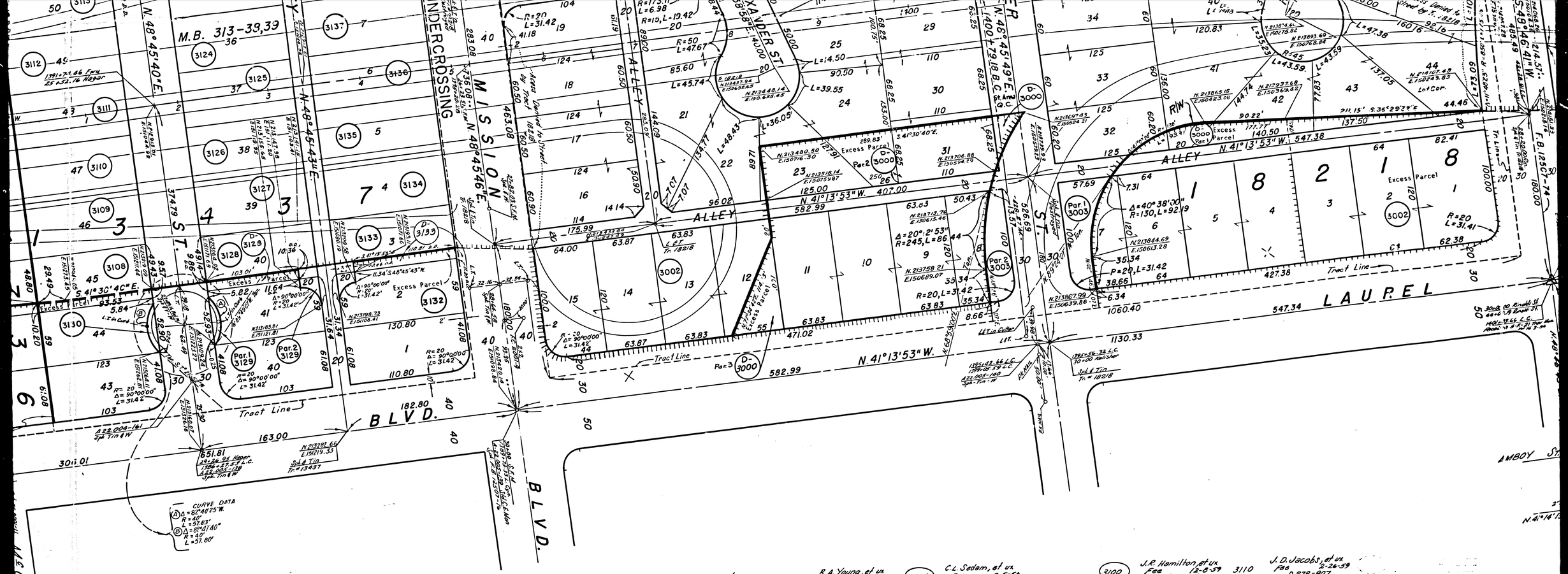

3072 A.W. Kraska Fee 5-12-60 D844-188 — 3080 B.A. Young, et ux Fee 10-28-59 D646-809 — 3088 C.L. Sedam, et ux Fee 7-5-56 51650-331 — 3100 J.R. Hamilton, et ux Fee 12-8-59 D686-450 — 3110 J.D. Jacobs, et ux Fee 2-26-59 D378-907

3073 R.W. Dunn, et ux Fee 4-22-60 D727-949 — D-3080 State to J. Podinelich, et ux D.D. 4-30-64 D2454-488 — 3089 R.L. Gibson, et ux Fee 9-5-57 35531-88 — D-3100 State to Harry Stanoff D.D. 10-13-64 D2660-598 — 3111 J. Martinez, et ux Fee 2-26-59 D378-880

D-3073 State to E. Raymond, et ux & Self Built Homes Inc. D.D. 9-21-64 D2634-542 — 3081 J. Podinelich, et ux Fee 5-6-60 D838-402 — 3090 E.L. Reid, et ux Fee 1-20-60 D725-65 — 3102 A. Lerma, et ux Fee 2-2-59 D327-857 — 3112 D.M. Hartwell, et vir Fee 3-24-59 D408-424

3074 M.L. Rust, et ux Fee 1-29-60 D734-153 — 3091 G.F. Porter, et ux Fee 4-22-60 D822-802 — 3103 S. Brodsky, et ux Fee 11-21-57 36109-139 — 3113 W.J. Doering, et ux Fee 5-11-59 D394-322

3075 R.A. Lapham, et ux Fee 4-26-56 51006-350 — 3099 P.T. Biggs, et ux Fee 7-18-60 D913-199 — 3104 M.G. Tennyson, et ux Fee 4-6-56 50812-438 — 3114 B.B. Westland, et ux Fee 12-9-59 D687-880

3076 H.G. Clayton Fee 4-13-56 50878-226 — 3084 L.H. Snelling, et ux Fee 4-14-60 D814-325 — 3105 J.P. Grant, et ux Fee 2-20-59 D372-893 — 3115 F.V. Kucera, et ux Fee 4-25-60 D-826-304

3077 D.W. Scott et ux Fee 2-24-59 D374-490 — 3085 J.F. Murray, et ux Fee 8-21-56 51527-56 — 3106 B.G. Mitchell, et ux Fee 1-29-60 D734-553 — 3101 J.E. Holguin, et ux Fee 9-30-58 D230-565

3078 M.A. Smith, et al Fee 5-26-57 54594-202 — D-3085 State to L.H. Snelling, et ux D.D. 2-7-64 D2352-65 — 3107 Kaye Blackmer Fee 10-10-60 D1000-972 — 3109 C.F. Snell, et ux Fee 5-6-59 D390-231

3079 J.G. Langel, et ux Fee 3-14-57 53924-200 — 3086 I. Seidner, et ux Fee 7-8-58 D148-716 — 3108 J.E. Meagher Jr., et ux Fee 12-23-59 D701-481

3087 E.A. McCracken, et ux Fee 7-30-58 D170-502 — D-3106 State to C.A. Blackmer, et ux D.D. 9-16-64 D2629-38

N.F. Sistel, et al Easement 4-7-61 D1181-503

Carlos Andrade, et ux Fee 6-25-60 D814-507

3056 S.V. Harrold, et ux Fee 3-12-57 53892-460 — 3060 E.D. Rives, et ux Fee 3-19-59 D403-741

D-3056 State to Charles T. Andrade, et ux D.D. 12-7-64 D2724-9 — 3061 S.M. Yamamoto Fee 1-11-60 D715-831

3057 B.M. DeCardoville Fee 2-16-59 D366-60 — 3062 L.F. Wilson Fee 2-15-57 53663-46

3058 I. Yousam, et ux Fee 7-13-55 48303-243 — 3063 T.W. Carlson, et ux Fee 2-13-59 D363-826

3059 J.H. Nuapponen, et ux Fee 3-22-56 50669-302 — 3064 M.A. Ramirez, et ux Fee 6-28-60 D892-442

F.M. 20320 B 2 OF 4

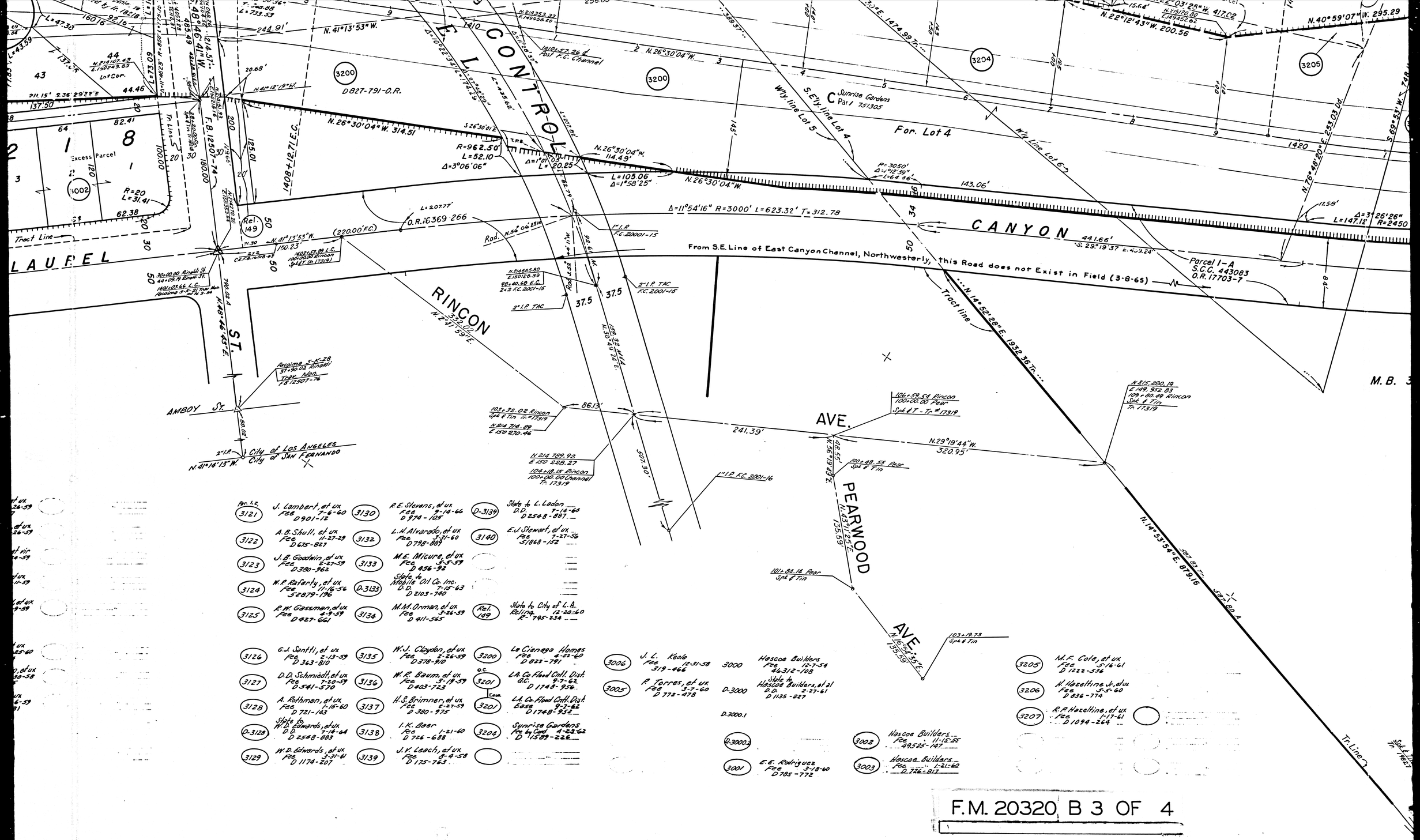

F.M. 20320 B 3 OF 4

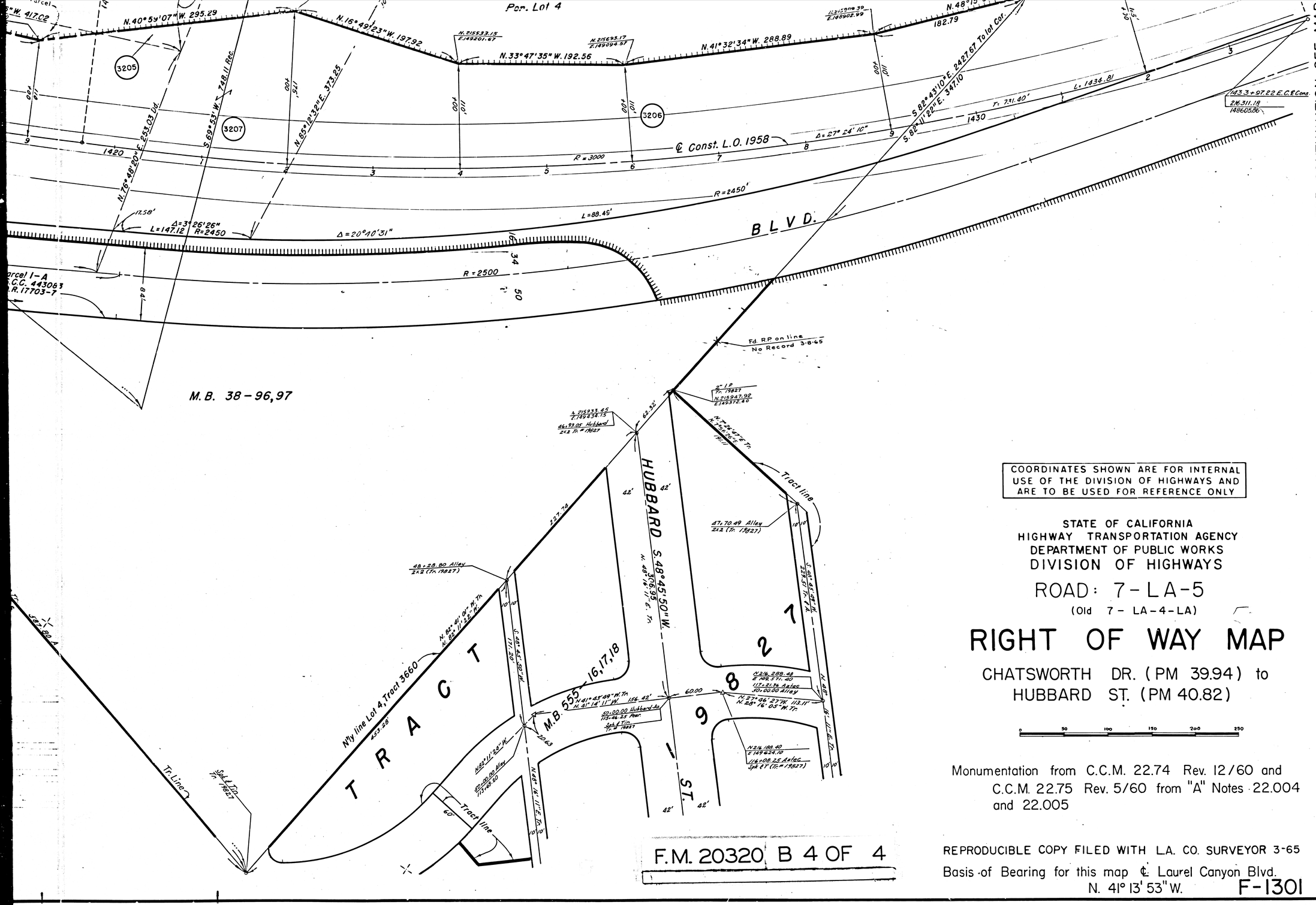

COORDINATES SHOWN ARE FOR INTERNAL USE OF THE DIVISION OF HIGHWAYS AND ARE TO BE USED FOR REFERENCE ONLY

STATE OF CALIFORNIA
HIGHWAY TRANSPORTATION AGENCY
DEPARTMENT OF PUBLIC WORKS
DIVISION OF HIGHWAYS

ROAD: 7-LA-5
(Old 7-LA-4-LA)

RIGHT OF WAY MAP

CHATSWORTH DR. (PM 39.94) to
HUBBARD ST. (PM 40.82)

0 50 100 150 200 250

Monumentation from C.C.M. 22.74 Rev. 12/60 and C.C.M. 22.75 Rev. 5/60 from "A" Notes 22.004 and 22.005

REPRODUCIBLE COPY FILED WITH L.A. CO. SURVEYOR 3-65

Basis of Bearing for this map ℄ Laurel Canyon Blvd. N. 41° 13' 53" W.

F-1301

F.M. 20320 B 4 OF 4

FOR CONTINUATION SEE MAP

FILED MAP NO. 50350

RATIO 19/4