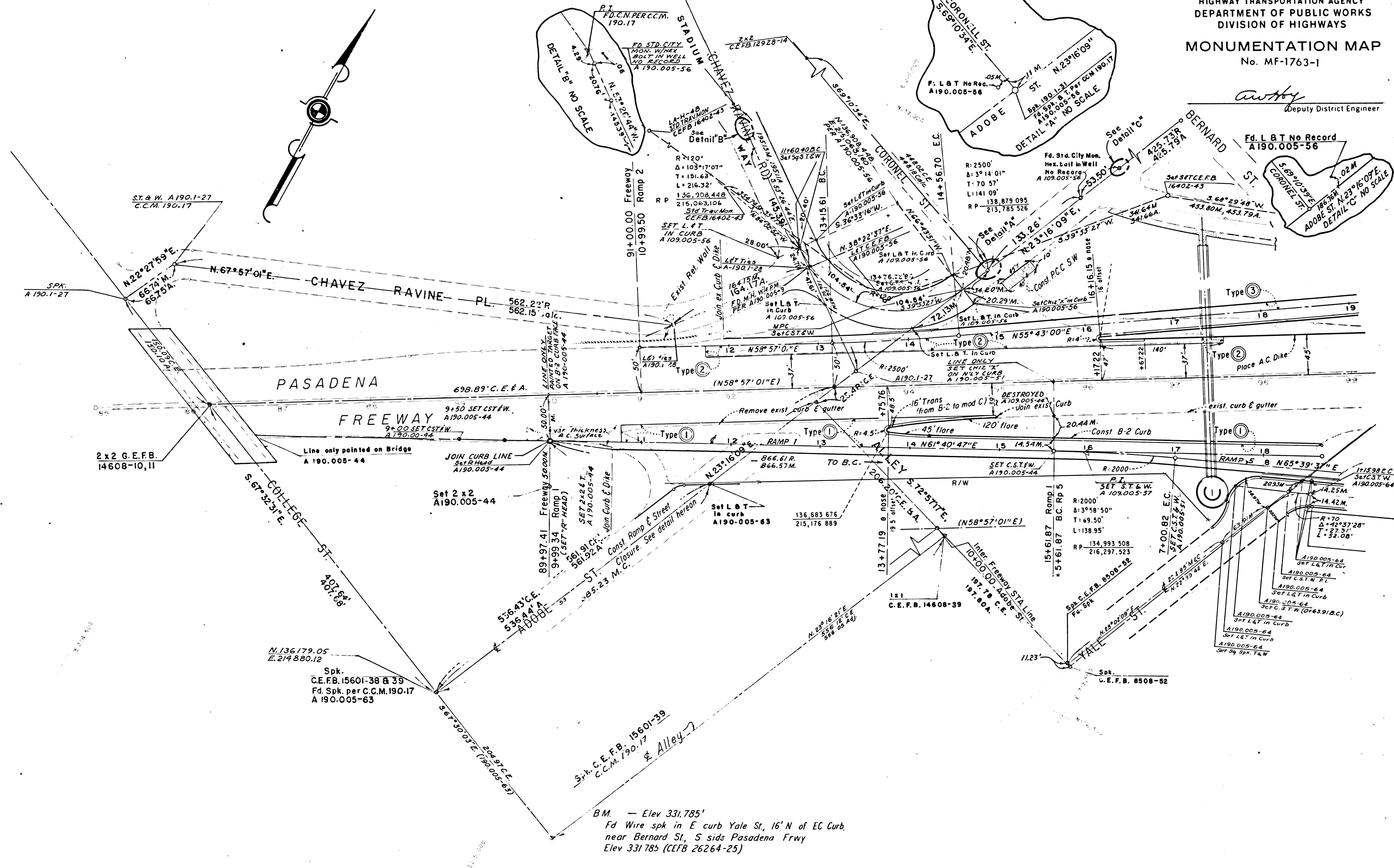


DATE	COUNTY	ROUTE	POST MILES - TOTAL PROJECT	SHEET NO.	TOTAL SHEETS
7	LA	11	24.16-24.73	1	3

STATE OF CALIFORNIA
HIGHWAY TRANSPORTATION AGENCY
DEPARTMENT OF PUBLIC WORKS
DIVISION OF HIGHWAYS
MONUMENTATION MAP
No. MF-1763-1

awby
Deputy District Engineer



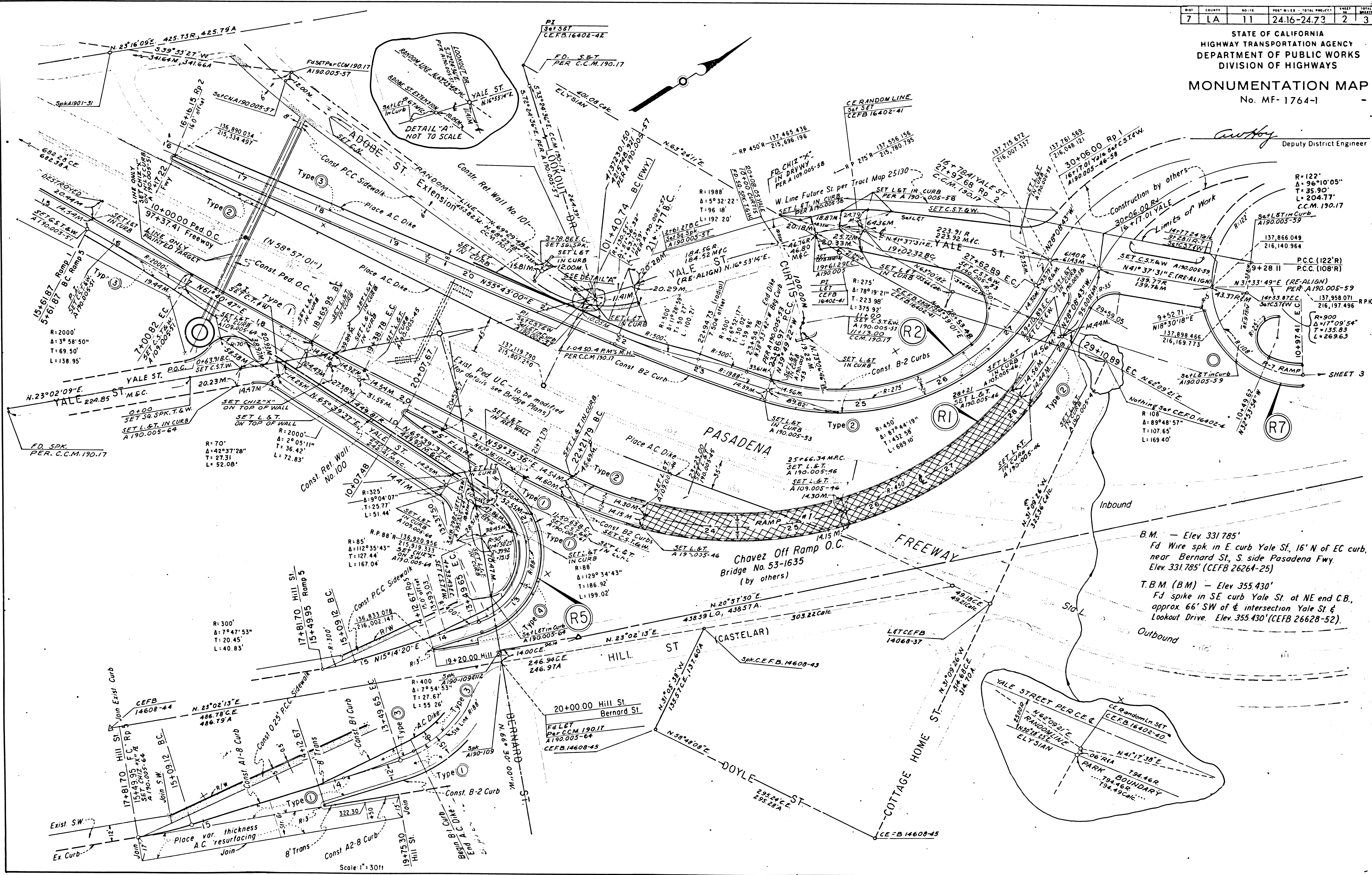
BM. — Elev 331.785'
Fd Wire spk in E curb Yale St, 16' N of EC Curb
near Bernard St, S side Pasadena Frwy
Elev 331.785 (CEFB 26264-25)

148-16

7	LA	11	24.16-24.73	2	3
---	----	----	-------------	---	---

STATE OF CALIFORNIA
HIGHWAY TRANSPORTATION AGENCY
DEPARTMENT OF PUBLIC WORKS
DIVISION OF HIGHWAYS
MONUMENTATION MAP
No. MF-1764-1

Anthony
Deputy District Engineer



B.M. - Elev 331.785'
Fd wire spk. in E curb Yale St, 16' N of EC curb,
near Bernard St, S. side Pasadena Fwy.
Elev 331.785' (CEFB 26264-25)

T.B.M. (B.M.) - Elev 355.430'
Fd spike in SE curb Yale St at NE end CB,
approx 66' SW of E intersection Yale St &
Lookout Drive. Elev 355.430' (CEFB 26628-52).

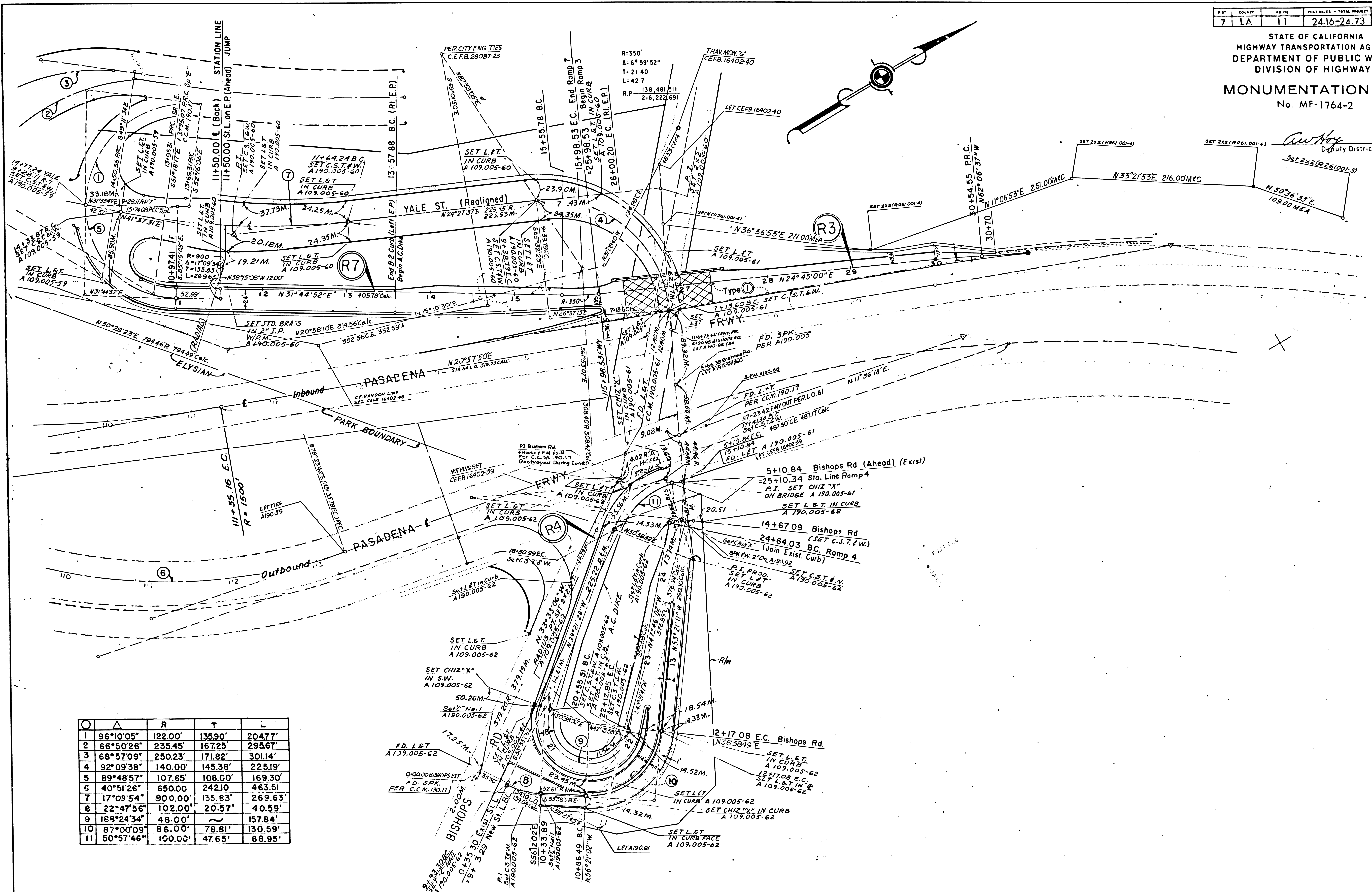
Scale 1" = 30ft

184.16

DIST	COUNTY	ROUTE	POST MILES - TOTAL PROJECT	SHEET NO.	TOTAL SHEETS
7	LA	11	24.16-24.73	3	3

STATE OF CALIFORNIA
HIGHWAY TRANSPORTATION AGENCY
DEPARTMENT OF PUBLIC WORKS
DIVISION OF HIGHWAYS
MONUMENTATION MAP
No. MF-1764-2

Anthony
Deputy District Engineer



○	△	R	T	L
1	96°10'05"	122.00'	135.90'	204.77'
2	66°50'26"	235.45'	167.25'	295.67'
3	68°57'09"	250.23'	171.82'	301.14'
4	92°09'38"	140.00'	145.38'	225.19'
5	89°48'57"	107.65'	108.00'	169.30'
6	40°51'26"	650.00'	242.10'	463.51'
7	17°09'54"	90.00'	135.83'	269.63'
8	22°47'56"	102.00'	20.57'	40.59'
9	189°24'34"	48.00'	~	157.84'
10	87°00'09"	86.00'	78.81'	130.59'
11	50°57'46"	100.00'	47.65'	88.95'

184.16