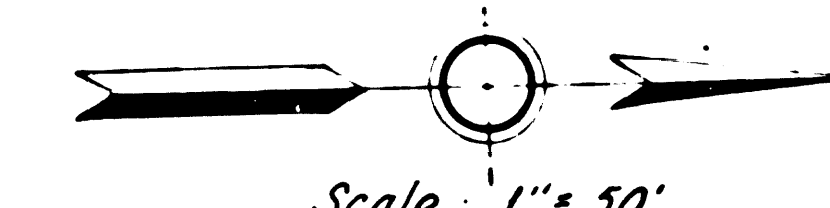
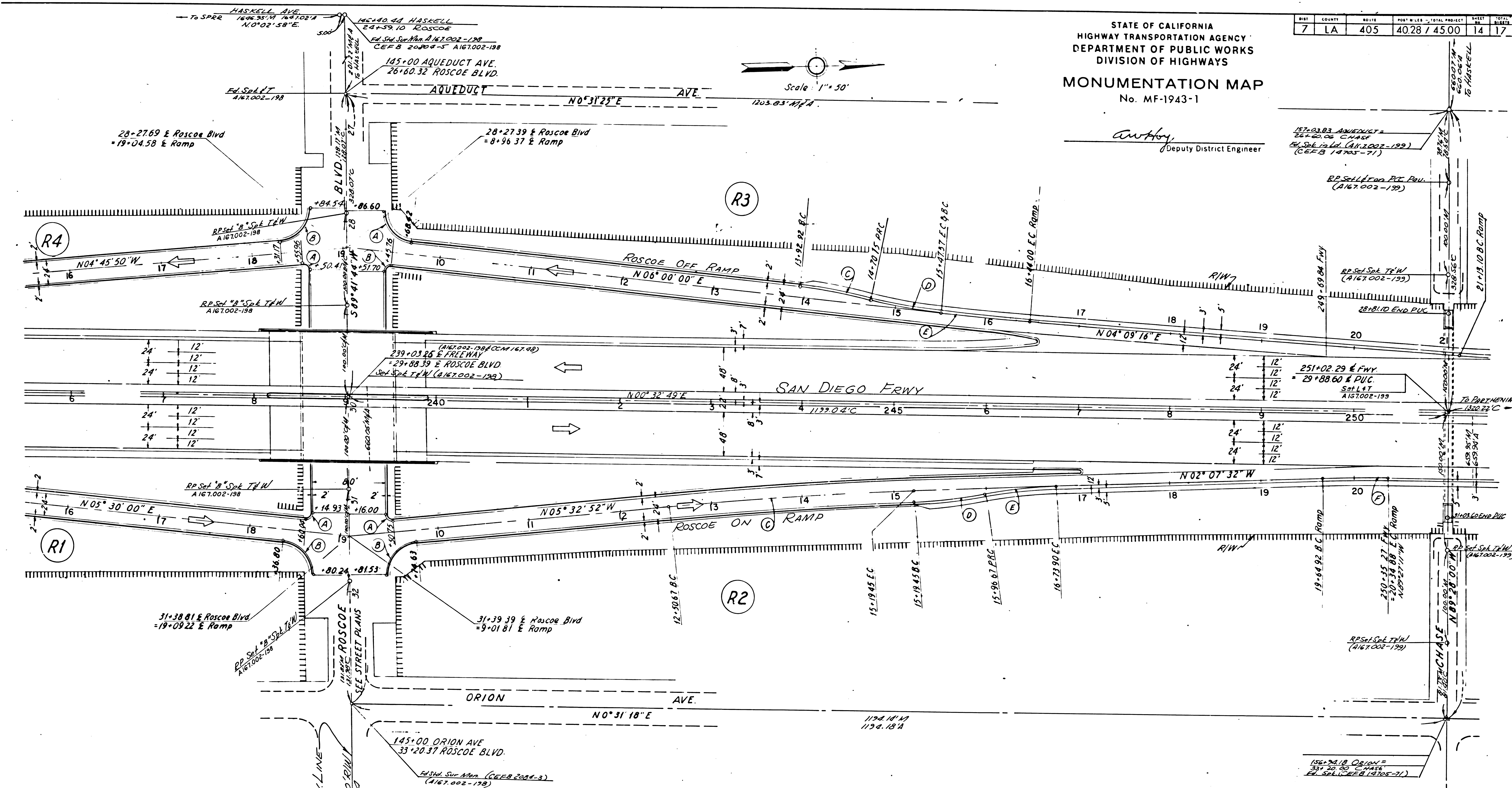


STATE OF CALIFORNIA  
HIGHWAY TRANSPORTATION AGENCY  
DEPARTMENT OF PUBLIC WORKS  
DIVISION OF HIGHWAYS  
**MONUMENTATION MAP**  
No. MF-1943-1

DIST	COUNTY	ROUTE	POST MILES - TOTAL PROJECT	SHEET	TOTAL
7	LA	405	40.28 / 45.00	14	17



*Anthony*  
Deputy District Engineer



**RAMP NO. 4**

R	Δ	T	L	
A	7'	94° 27' 34"	7.57'	11.54'
B	37'	85° 32' 26"	34.23'	55.24'

**RAMP NO. 1**

R	Δ	T	L	
A	7'	95° 48' 16"	7.75'	11.71'
B	37'	84° 11' 44"	33.43'	54.37'

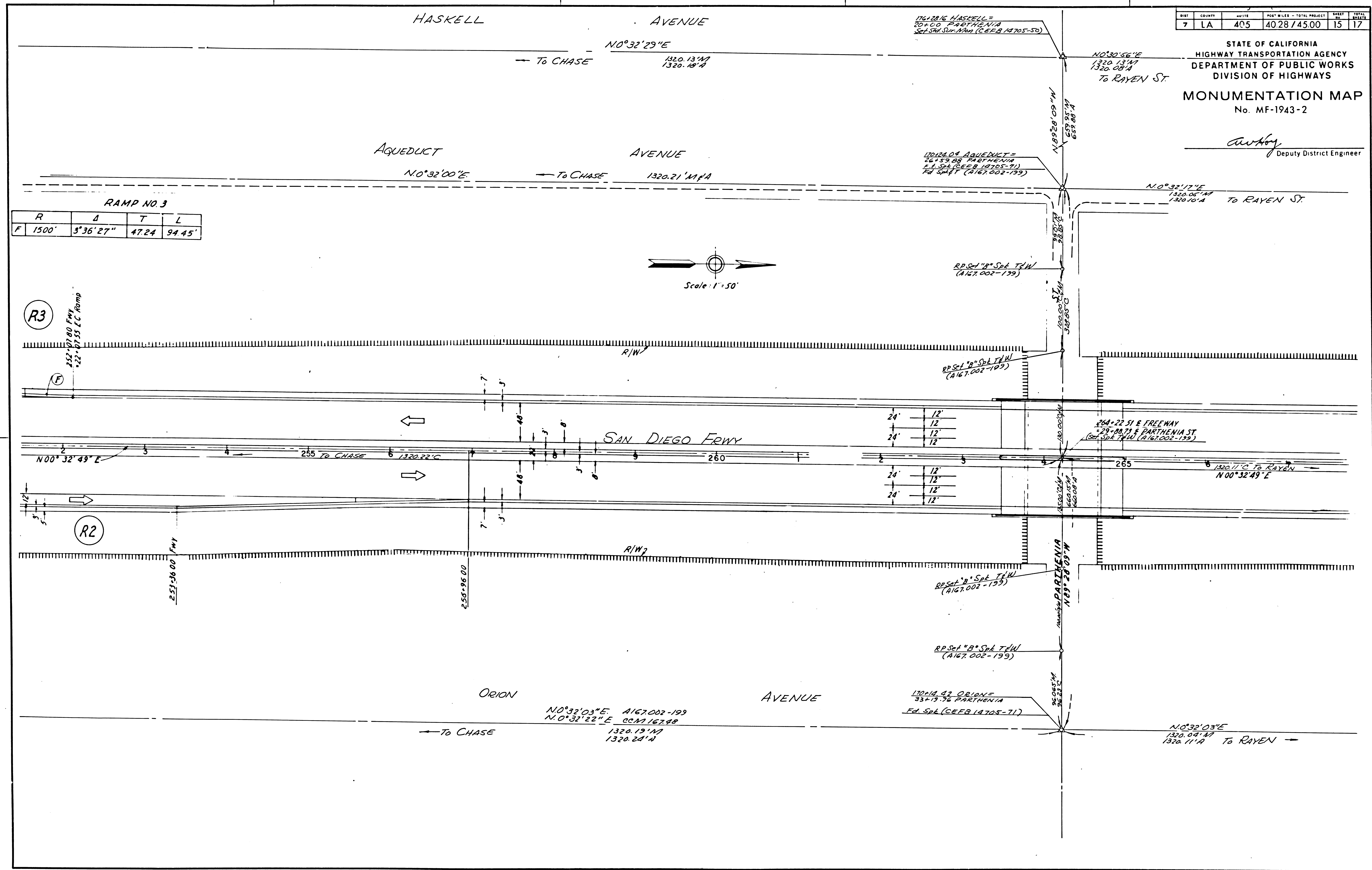
**RAMP NO. 2**

R	Δ	T	L	
A	7'	95° 14' 36"	7.68'	11.64'
B	37'	84° 45' 24"	33.76'	54.73'
C	450'	03° 25' 20"	134.43'	268.78'
D	500'	8° 53' 06"	38.85'	77.54'
E	500'	8° 53' 06"	38.85'	77.54'
F	1500'	02° 40' 21"	34.99'	69.97'

DIST	COUNTY	ROUTE	POST MILES - TOTAL PROJECT	SHEET NO.	TOTAL SHEETS
7	LA	405	40.28 / 45.00	15	17

STATE OF CALIFORNIA  
HIGHWAY TRANSPORTATION AGENCY  
DEPARTMENT OF PUBLIC WORKS  
DIVISION OF HIGHWAYS  
**MONUMENTATION MAP**  
No. MF-1943-2

*Anthony*  
Deputy District Engineer



RAMP NO. 3

R	d	T	L
F 1500'	3°36'27"	47.24	94.45'



DIST	COUNTY	NO. 117	POST MILES - TOTAL PROJECT	SHEET NO.	TOTAL SHEETS
7	LA	405	40.28 / 45.00	16	17

STATE OF CALIFORNIA  
HIGHWAY TRANSPORTATION AGENCY  
DEPARTMENT OF PUBLIC WORKS  
DIVISION OF HIGHWAYS  
**MONUMENTATION MAP**  
No. MF-1943-3

*R. W. King*  
Deputy District Engineer

