DIST	COUNTY	ROUTE	POST MILES - TOTAL PROJECT	SHEET NO.	TOTAL SHEETS
7	LA	5	R54.5-R55.7	1	19

STATE OF CALIFORNIA
HIGHWAY TRANSPORTATION AGENCY
DEPARTMENT OF PUBLIC WORKS
DIVISION OF HIGHWAYS

MONUMENTATION MAP

No. MF-1309-1

Deputy District Engineer

	R	Δ	T	L
1	10,000'	2°12'18"	192.446'	384.821'
2	12,723.2'	2°12'18"	244.853'	489.646'
3	10,000'	2°56'59"	257.469'	514.824'
4	9,958'	2°45'54"	240.325'	480.557'

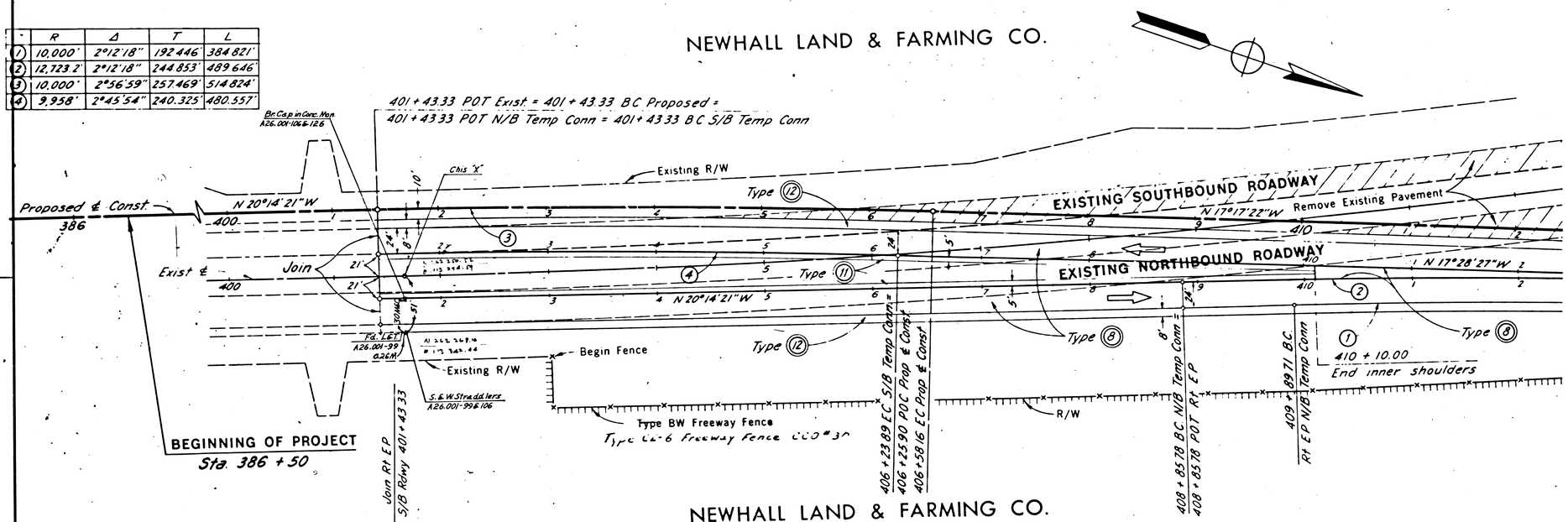

B.M. 34-79A-56
Nail in lead in S.W. Corner of drop inlet
Sta. 400+00
El. 1136.58

B.M. 33-79A-56
Lead and conc. nail S.E. Corner of drop inlet between roadways
Sta. 409+95
El. 1173.63

155-15

F.M. 20589 -SHT. 1

SHEET	COUNTY	ROUTE	POST MILES — TOTAL PROJECT	SHEET NO.	TOTAL SHEETS
7	LA	5	R54.5-R55.7	2	19

STATE OF CALIFORNIA
HIGHWAY TRANSPORTATION AGENCY
DEPARTMENT OF PUBLIC WORKS
DIVISION OF HIGHWAYS

MONUMENTATION MAP

No. MF-1309-2

Deputy District Engineer

	R	Δ	T	L
1	2,000'	6°18'10"	110.116'	220.008
2	10,000'	6°04'03"	529.985'	1058.979'
3	12,723.2'	2°12'18"	244.853'	489.646'
4	10,000'	2°12'18"	192.446'	384.821'
5	10,040'	1°15'30"	110.254'	220.499'
6	10,014'	0°41'54"	61.210'	122.418'

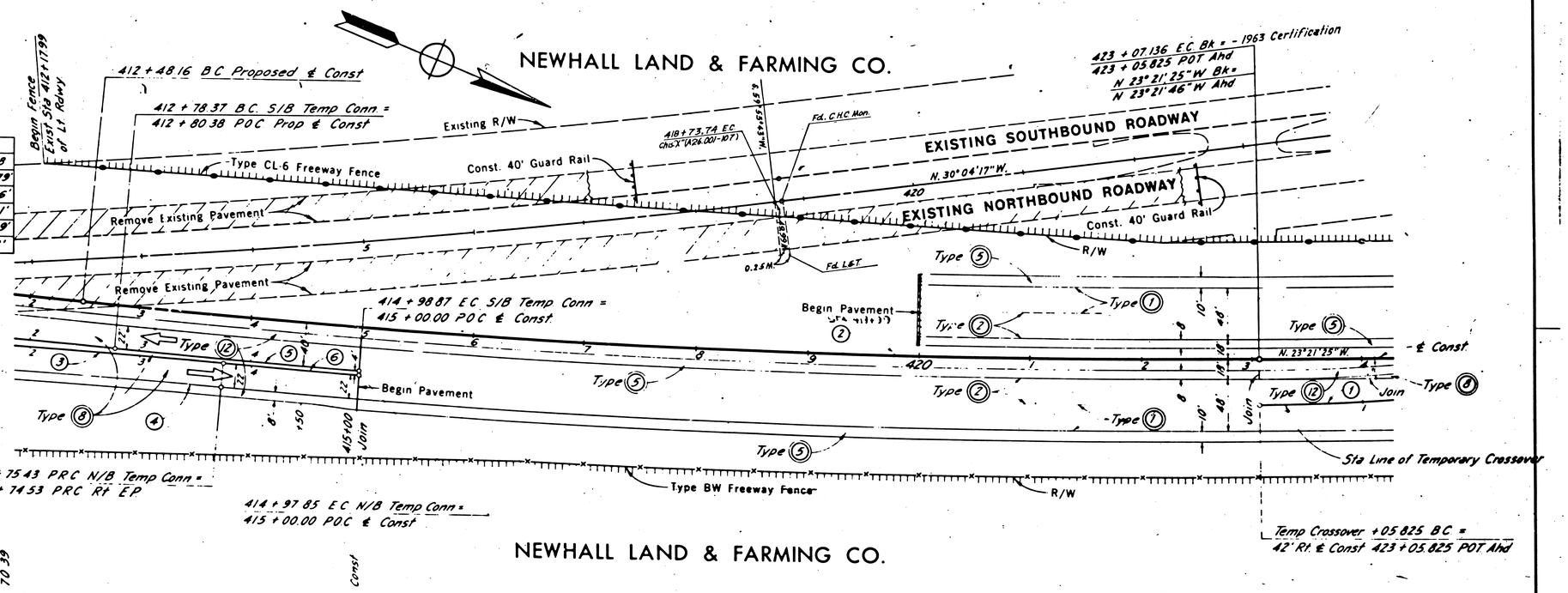

B.M. 32-79A-56
Lead and conc. nail S.W. Corner of drop inlet between roadways
Sta. 422+15
El. 1137.71

155-15

F.M.20589 -SHT. 2

DIST.	COUNTY	ROUTE	POST MILES – TOTAL PROJECT	SHEET NO.	TOTAL SHEETS
7	LA	5	R54.5–R55.7	3	19

STATE OF CALIFORNIA
HIGHWAY TRANSPORTATION AGENCY
DEPARTMENT OF PUBLIC WORKS
DIVISION OF HIGHWAYS

MONUMENTATION MAP

No. MF-1309-3

Deputy District Engineer

	R	Δ	T	L
1	2,000'	6°18'10"	110.116'	220.008'
2	2,000'	6°18'10"	110.116'	220.008'

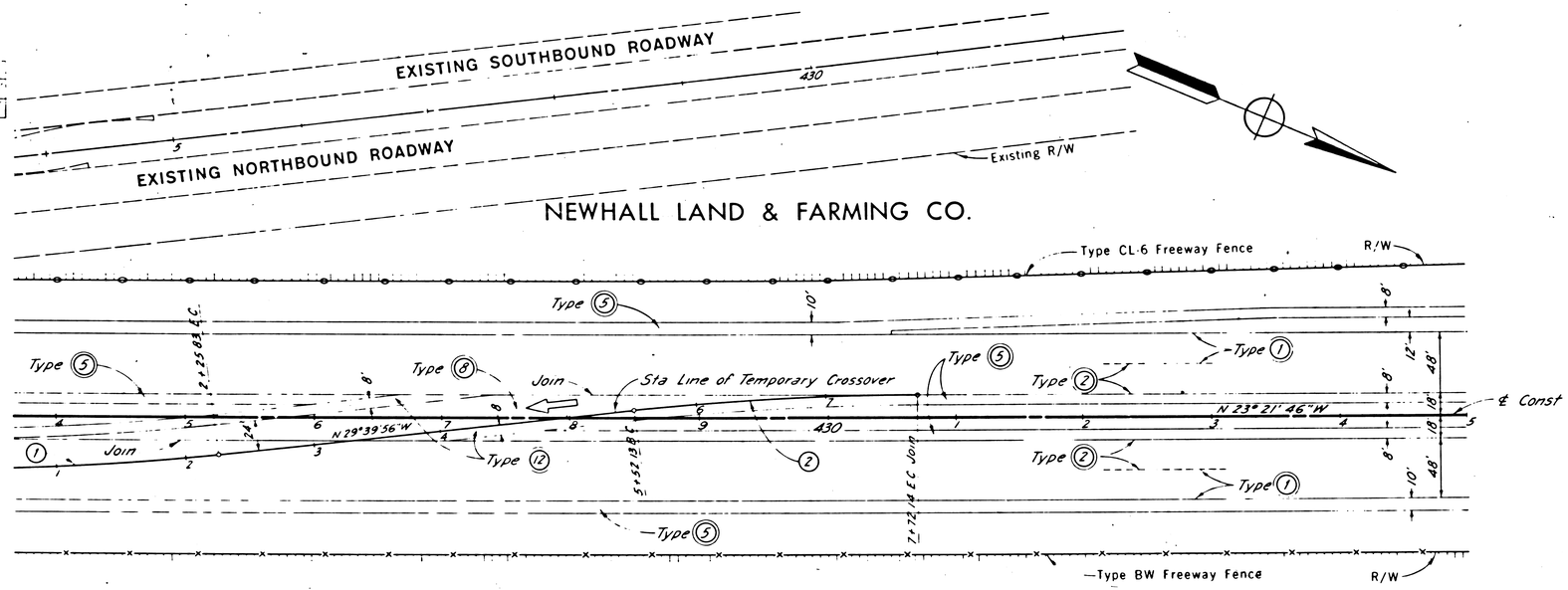

NEWHALL LAND & FARMING CO.

155-15

F.M.20589 -SHT. 3

	R	Δ	T	L
1	1000'	[illegible]	[illegible]	[illegible]
2	500'	14° 17' 20"	62.672	124.693
3	400'	[illegible]	[illegible]	33.239
4	500'	12° 44' 08"	[illegible]	[illegible]
5	100'	16° 3' 03"	14.247	28.305
6	100'	24° 29' 40"	21.707	42.751
7	100'	25° 53' 47"	22.991	45.181
8	100'	15° 19' 21"	13.451	26.752
9	400'	42° 07' 18"	154.033	294.065
10	500'	17° 20' 00"	76.213	151.262
11	500'	45° 41' 03"	210.613	398.670
12	500'	9° 30' 18"	41.569	82.947
13	200'	22° 10' 00"	145.753	251.909
14	500	13° 08' 00"	57.557	114.610
15				
16				

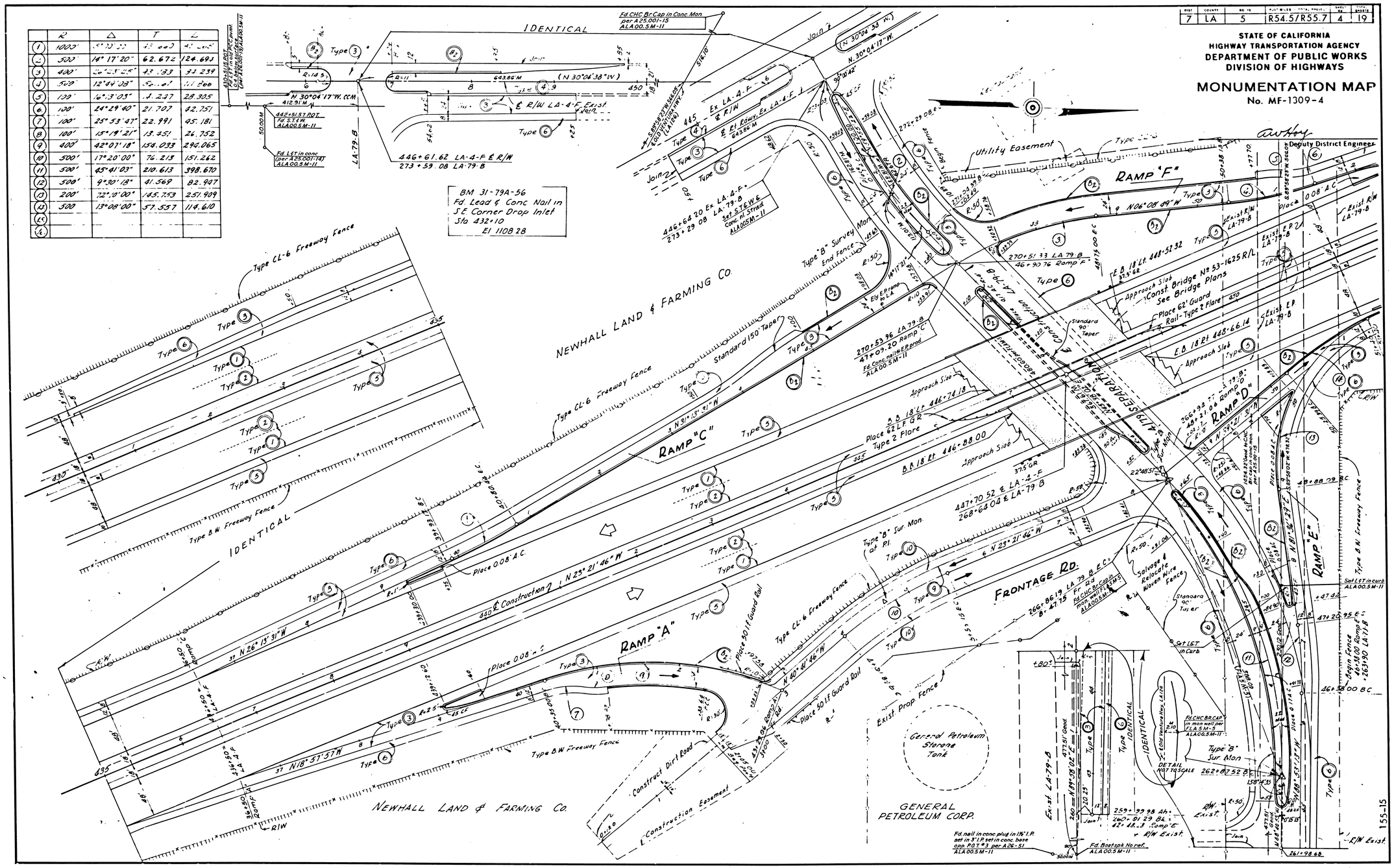

DIST	COUNTY	ROUTE	TOTAL PROJ. MILES	SHEET NO.	TOTAL SHEETS
7	LA	5	R54.5/R55.7	4	19

STATE OF CALIFORNIA
HIGHWAY TRANSPORTATION AGENCY
DEPARTMENT OF PUBLIC WORKS
DIVISION OF HIGHWAYS

MONUMENTATION MAP

No. MF-1309-4

155-15

F.M. 20589 -SHT. 4-

DIST	COUNTY	ROUTE	POST MILES – TOTAL PROJECT	SHEET NO.	TOTAL SHEETS
7	LA	5	R54.5–R55.7	5	19

STATE OF CALIFORNIA
HIGHWAY TRANSPORTATION AGENCY
DEPARTMENT OF PUBLIC WORKS
DIVISION OF HIGHWAYS

MONUMENTATION MAP

No. MF-1309-5

Deputy District Engineer

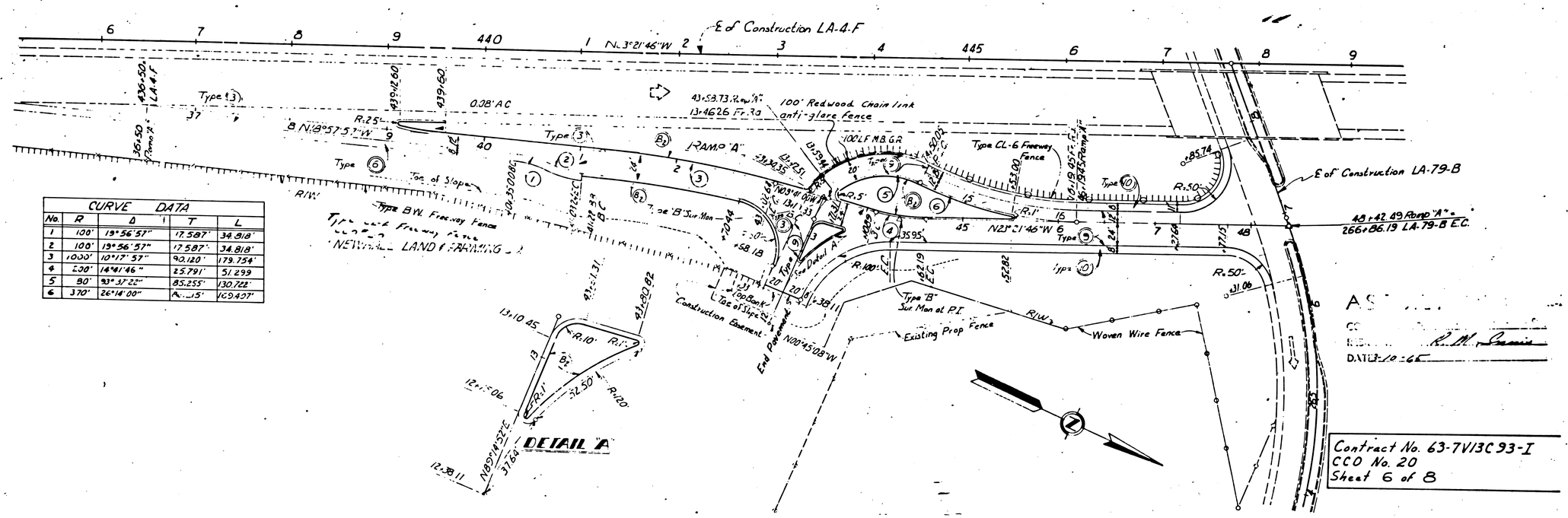

CURVE DATA				
No.	R	Δ	T	L
1	100'	19°56'57"	17.587'	34.818'
2	100'	19°56'57"	17.587'	34.818'
3	1000'	10°17'57"	90.120'	179.754'
4	200'	14°41'46"	25.791'	51.299
5	80'	93°37'22"	85.255'	130.722'
6	370'	26°14'00"	[illegible]	169.407'

AS [illegible]
CO [illegible]
DATE 3-10-65

155-15

F.M. 20589 –SHT. 5

DIST	COUNTY	ROUTE	POST MILES - TOTAL PROJECT	SHEET NO.	TOTAL SHEETS
7	LA	5	R54.5-R55.7	6	19

STATE OF CALIFORNIA
HIGHWAY TRANSPORTATION AGENCY
DEPARTMENT OF PUBLIC WORKS
DIVISION OF HIGHWAYS

MONUMENTATION MAP

No. MF-1309-6

Deputy District Engineer

	R	Δ	T	L
1	500	12°49'09"	56.167	111.866
2	500	13°08'00"	57.557	114.610
3	200	72°10'00"	145.753	251.909
4	2000	4°23'49"	76.78	153.48
5	2000	2°51'45"	49.97	99.92

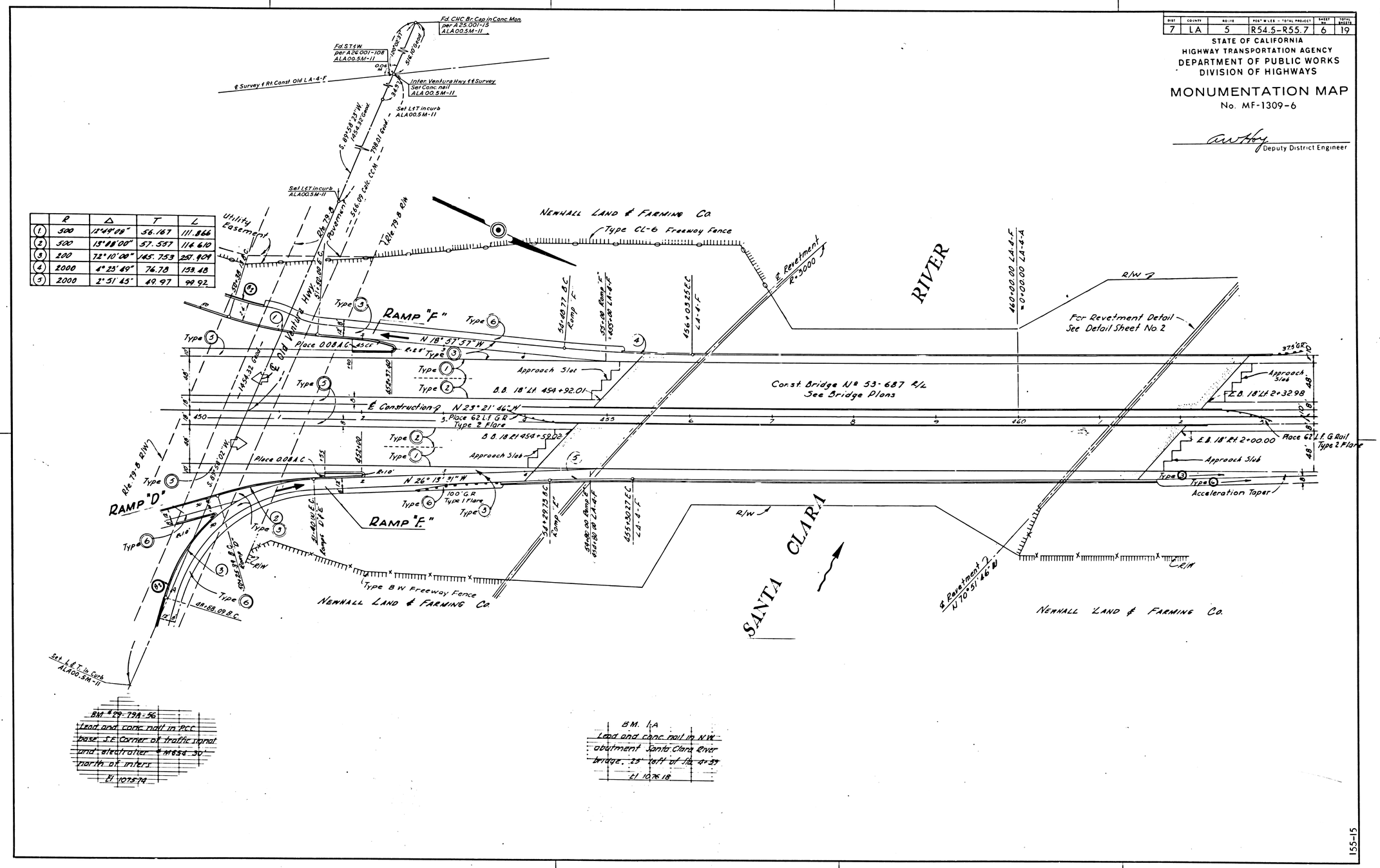

155-15

F.M. 20589 -SHT. 6

DIST	COUNTY	ROUTE	POST M. LES – TOTAL PROJECT	SHEET No	TOTAL SHEETS
7	LA	5	R54.5-R55.7	7	19

STATE OF CALIFORNIA
HIGHWAY TRANSPORTATION AGENCY
DEPARTMENT OF PUBLIC WORKS
DIVISION OF HIGHWAYS

MONUMENTATION MAP

No. MF-1309-7

Deputy District Engineer

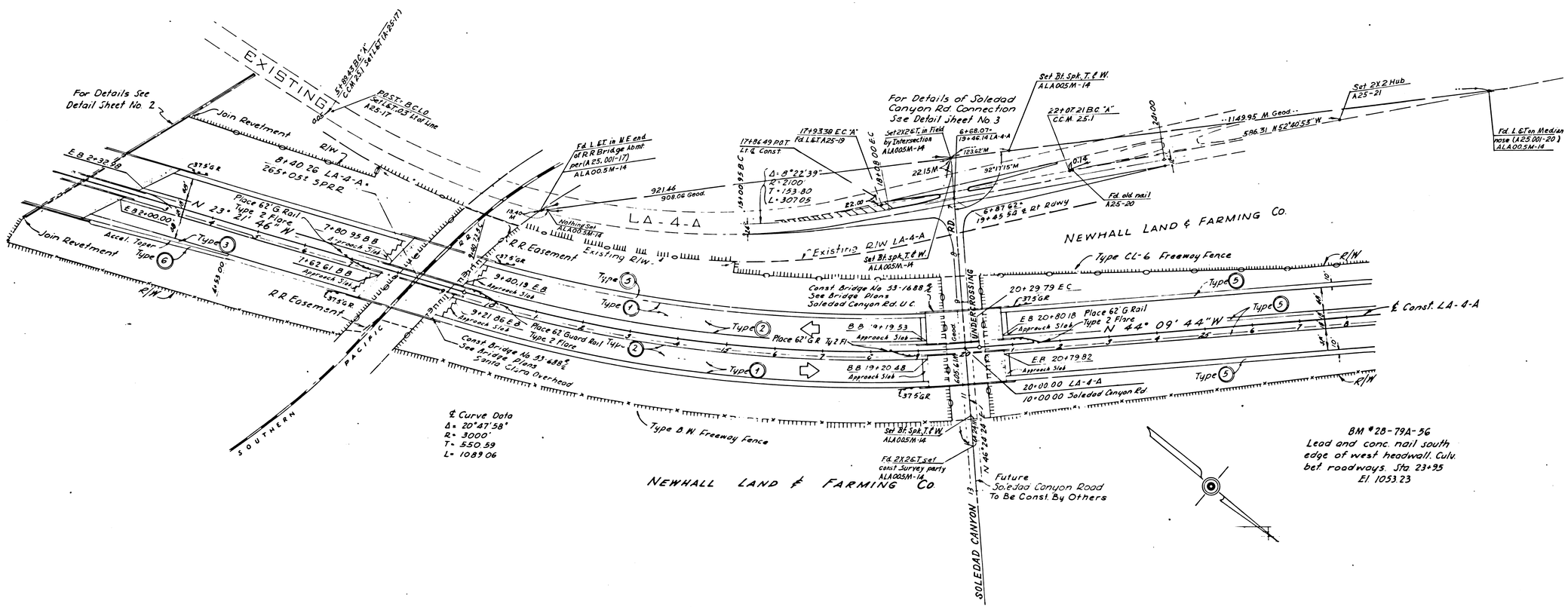

F.M. 20589 – SHT. 7

55-15

DIST	COUNTY	ROUTE	POST MILES – TOTAL PROJECT	SHEET NO.	TOTAL SHEETS
7	LA	5	R54.5-R55.7	8	19

STATE OF CALIFORNIA
HIGHWAY TRANSPORTATION AGENCY
DEPARTMENT OF PUBLIC WORKS
DIVISION OF HIGHWAYS

MONUMENTATION MAP

No. MF-1309-8

Deputy District Engineer

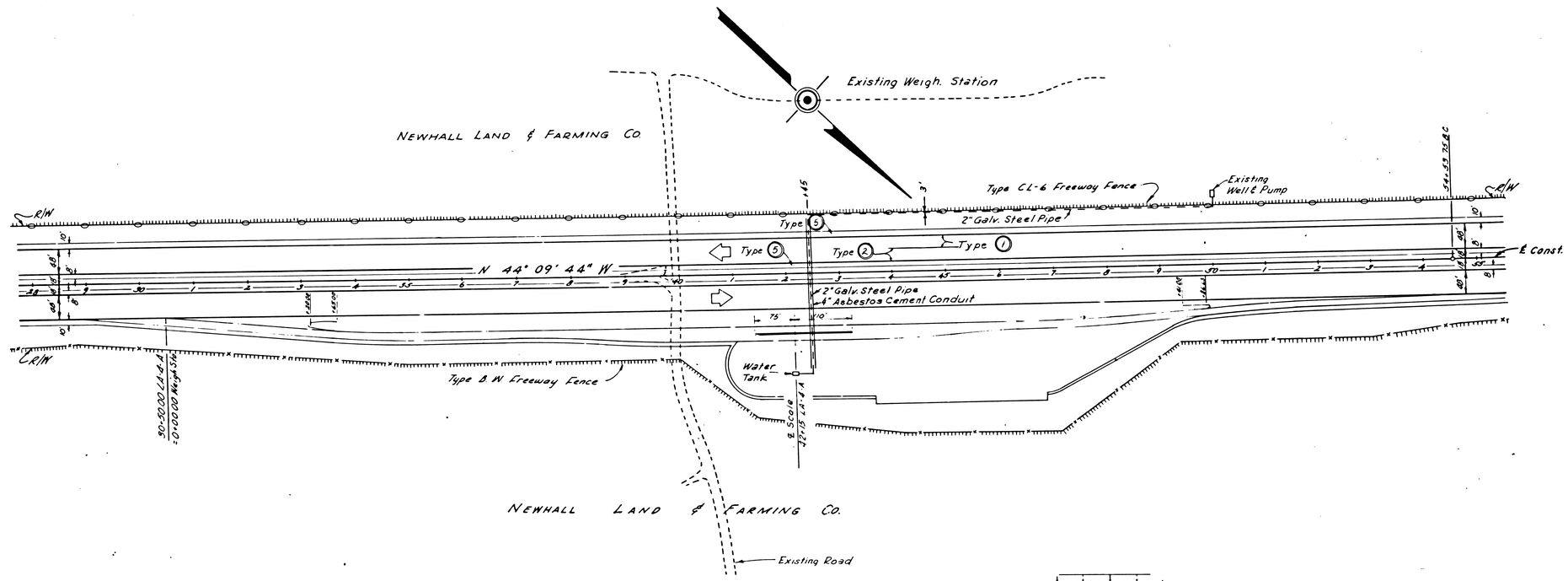

BM #27-79A-56
Lead and conc. nail on S.W. corner P.C.C. stub existing weigh station
El. 1038.59.

L55-15

F.M. 20589 -SHT. 8

DIST	COUNTY	ROUTE	PM* MILES - TOTAL PROJECT	SHEET NO.	TOTAL SHEETS
7	LA	5	R54.5-R55.7	9	19

STATE OF CALIFORNIA
HIGHWAY TRANSPORTATION AGENCY
DEPARTMENT OF PUBLIC WORKS
DIVISION OF HIGHWAYS

MONUMENTATION MAP

No. MF-1309-9

NOTE: FOR R/W INFORMATION NOT SHOWN. SEE R/W MAPS ON FILE IN DISTRICT OFFICE.

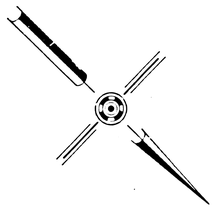

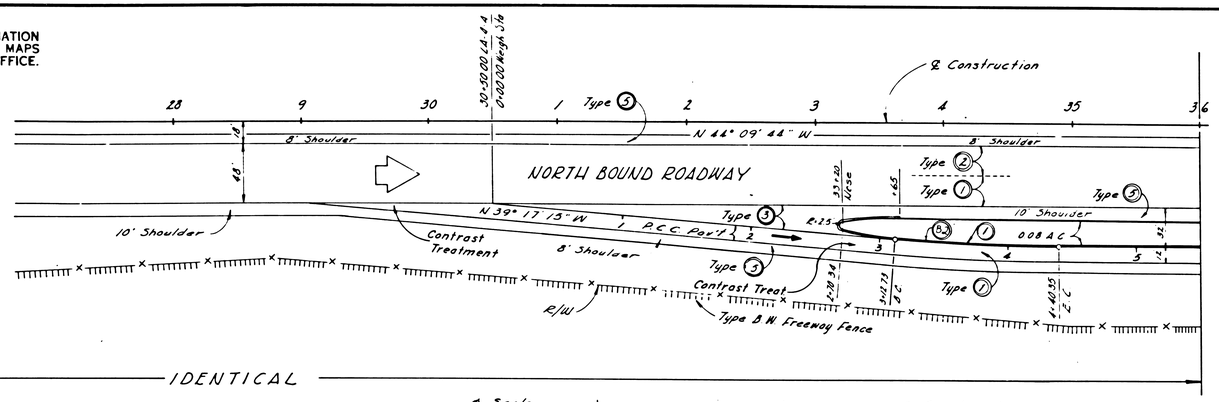

	R	Δ	T	L
1	1500	4° 52' 29"	63.86	127.62
2	2000	4° 34' 26"	89.53	178.95
3	2000	4° 34' 26"	89.53	178.94
4	3000	4° 20' 14"	113.60	227.10
5	2000	4° 20' 14"	75.74	151.40
6	60	151° 13' 18"	233.94	158.37
7	3000	3° 11' 29"	83.37	167.10
8	5000	13° 36' 08"	596.31	1187.02

Deputy District Engineer

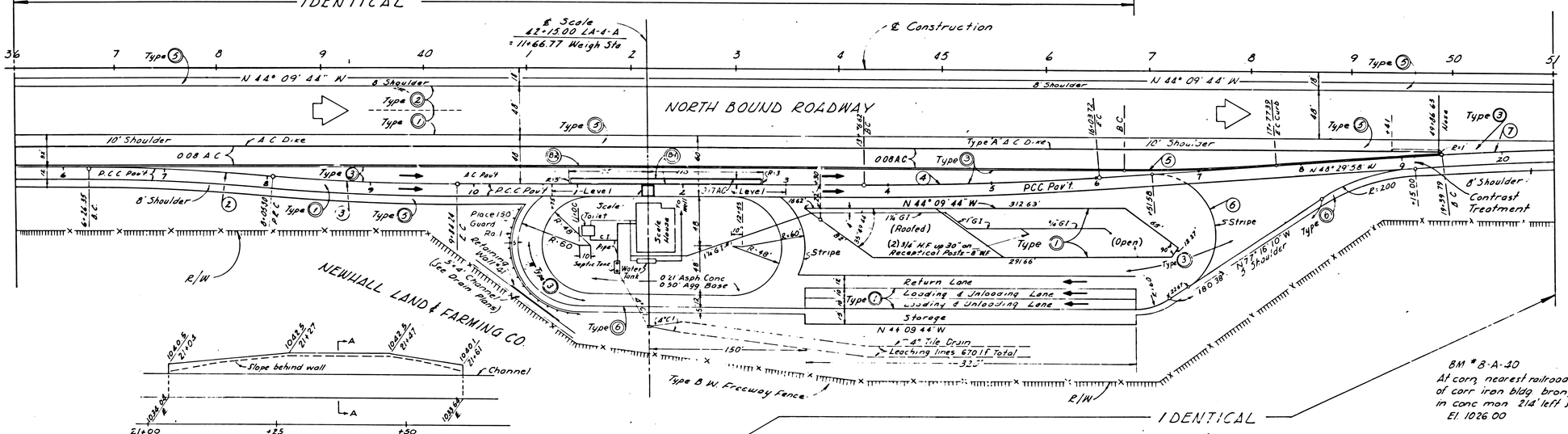

BM # 8-A-40
At corn. nearest railroad tracks of corr. iron bldg. bronze tablet in conc mon 21.4' left Sta. 58+00
El. 1026.00

RETAINING WALL Nº 41
Scale 1" = 10'
TYPE 1 CANTILEVER RET. WALL

BM # 27-79A-56
Lead and conc nail in SW corner P.C.C. slab existing Weigh Station
El. 1038.59

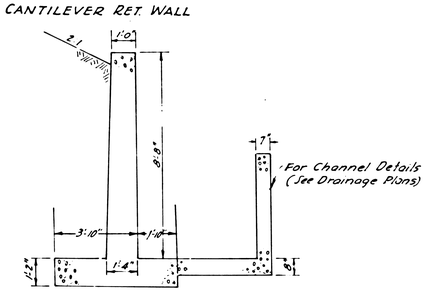

SECTION A-A
Scale 3/8" = 1'-0"
For Wall Details See Standard Plans

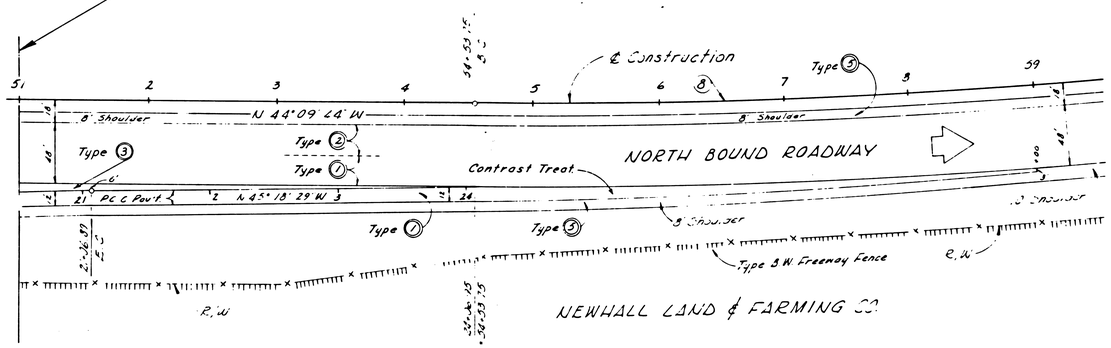

155-15

F.M. 20589 -SHT. 9

DIST	COUNTY	ROUTE	POST MILES – TOTAL PROJECT	SHEET NO.	TOTAL SHEETS
7	LA	5	R54.5–R55.7	10	19

STATE OF CALIFORNIA
HIGHWAY TRANSPORTATION AGENCY
DEPARTMENT OF PUBLIC WORKS
DIVISION OF HIGHWAYS

MONUMENTATION MAP

No. MF-1309-10

Deputy District Engineer

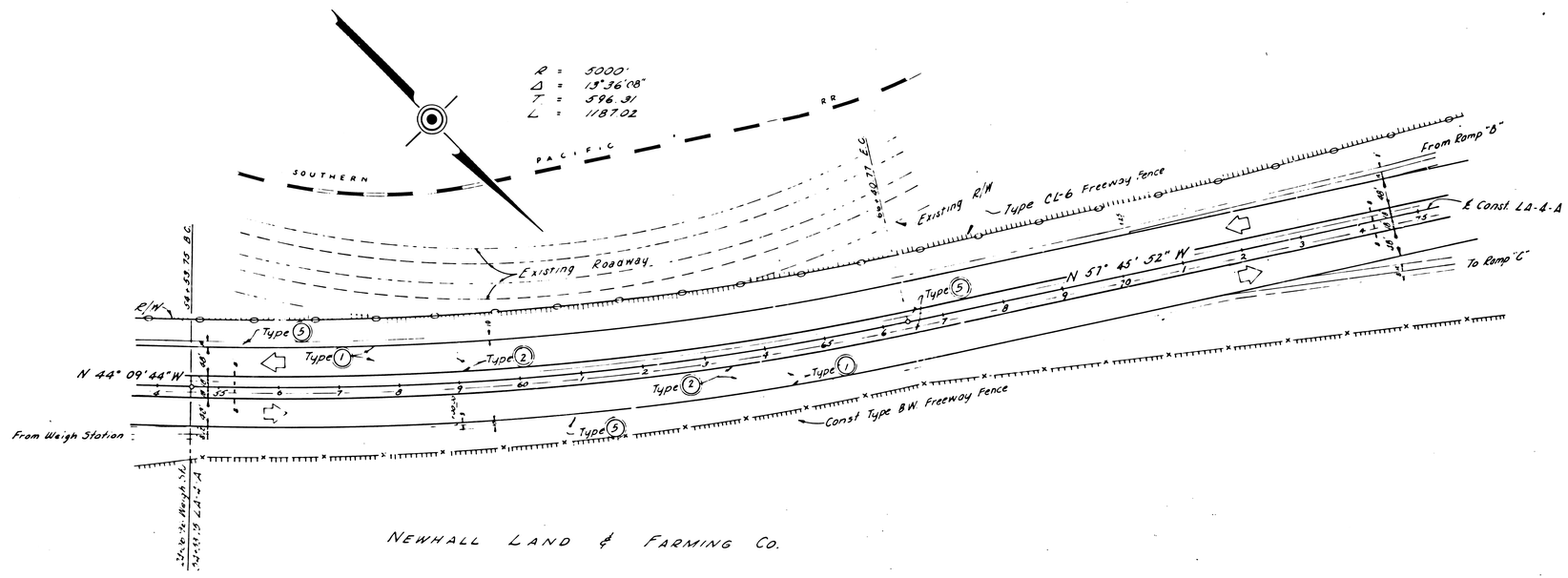

B.M. #10-A
Lead and nail in R.R. Signal Tower Base 89' Lt. of Sta. 73+47 (No tower on base)
El. 1018.56

155-15

F.M. 20589 – SHT. 10

DIST.	COUNTY	ROUTE	POST MILES - TOTAL PROJECT	SHEET	TOTAL SHEETS
7	LA	5	R54.5-R55.7	11	19

STATE OF CALIFORNIA
HIGHWAY TRANSPORTATION AGENCY
DEPARTMENT OF PUBLIC WORKS
DIVISION OF HIGHWAYS

MONUMENTATION MAP
No. MF-1309-11

Deputy District Engineer

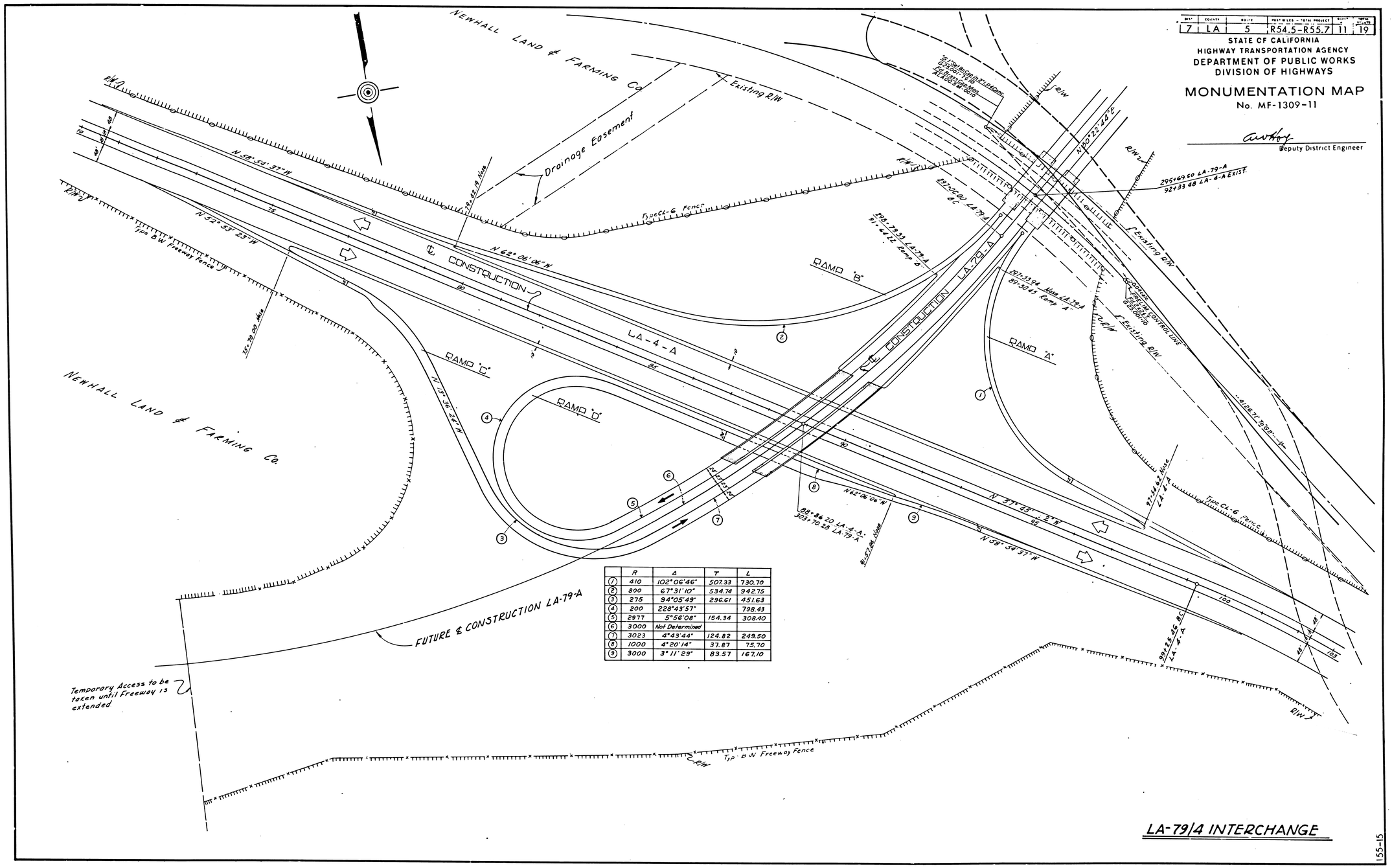

	R	Δ	T	L
1	410	102°06'46"	507.33	730.70
2	800	67°31'10"	534.74	942.75
3	275	94°05'49"	296.61	451.63
4	200	228°43'57"		798.43
5	2977	5°56'08"	154.34	308.40
6	3000	Not Determined		
7	3023	4°43'44"	124.82	249.50
8	1000	4°20'14"	37.87	75.70
9	3000	3°11'29"	83.57	167.10

LA-79/4 INTERCHANGE

155-15

F.M. 20589 -SHT. 11

DIST.	COUNTY	ROUTE	POST MILES – TOTAL PROJECT	SHEET NO.	TOTAL SHEETS
7	LA	5	R54.5-R55.7	12	19

STATE OF CALIFORNIA
HIGHWAY TRANSPORTATION AGENCY
DEPARTMENT OF PUBLIC WORKS
DIVISION OF HIGHWAYS

MONUMENTATION MAP

No. MF-1309-12

Deputy District Engineer

	R	Δ	T	L
1	410'	102°06'46"	507.33'	730.70'
2	3000'	3°11'29"	83.57'	167.10'
3	3000'	25°19'25"	673.98'	1325.94'

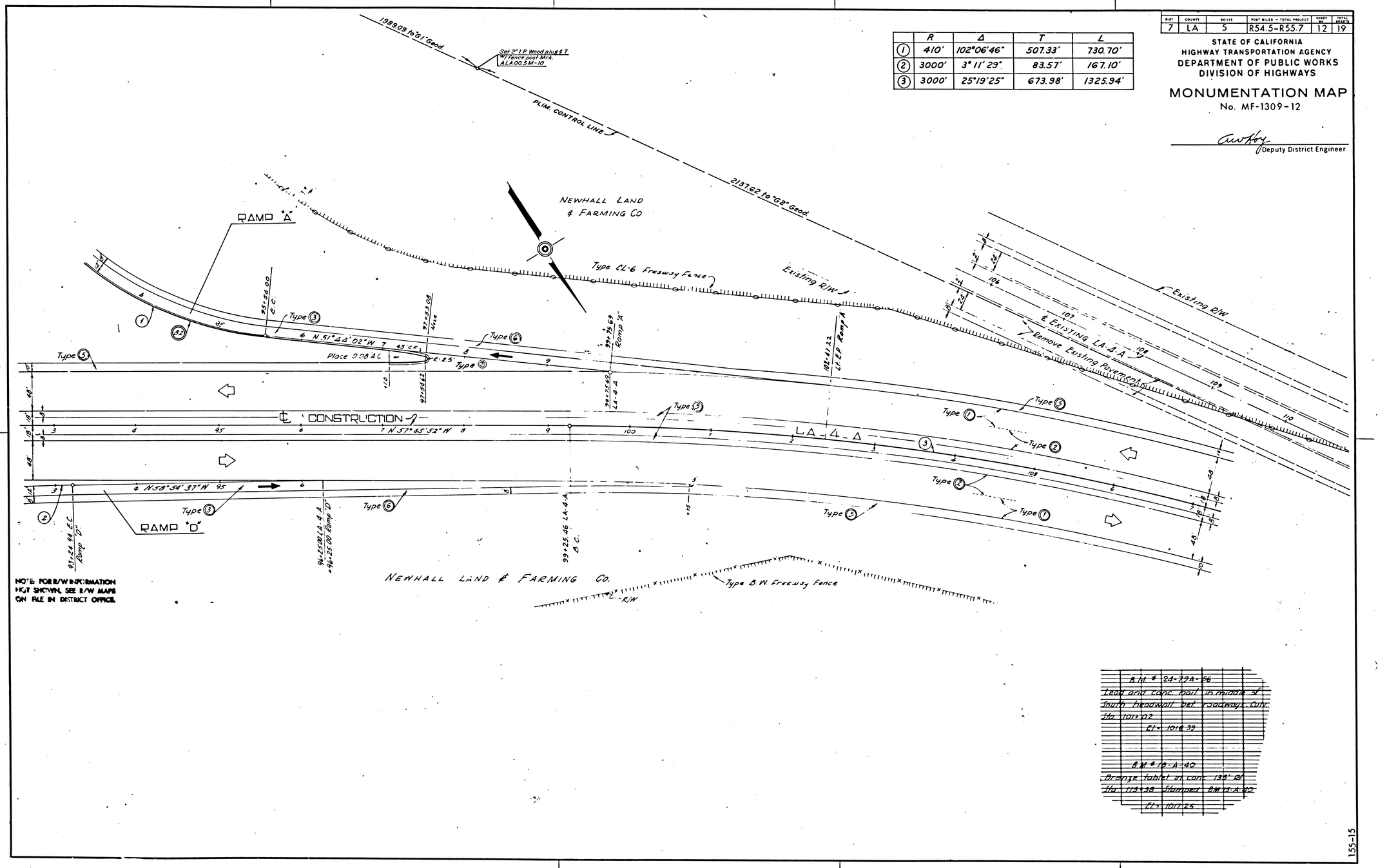

B.M. # 24-79A-56
lead and conc. nail in middle of
south headwall bet roadways. Only
Sta. 101+02
El.= 1018.39

B.M. # 19-A-40
Orange tablet in conc. 135' Rt.
Sta. 113+38 Stamped BM 19-A-40
El.= 1011.25

155-15

F.M. 20589 -SHT. 12

DIST	COUNTY	ROUTE	POST MILES – TOTAL PROJECT	SHEET NO.	TOTAL SHEETS
7	LA	5	R54.5–R55.7	13	19

STATE OF CALIFORNIA
HIGHWAY TRANSPORTATION AGENCY
DEPARTMENT OF PUBLIC WORKS
DIVISION OF HIGHWAYS

MONUMENTATION MAP

No. MF-1309-13

Deputy District Engineer

NOTE: FOR R/W INFORMATION NOT SHOWN SEE R/W MAPS ON FILE IN DISTRICT OFFICE.

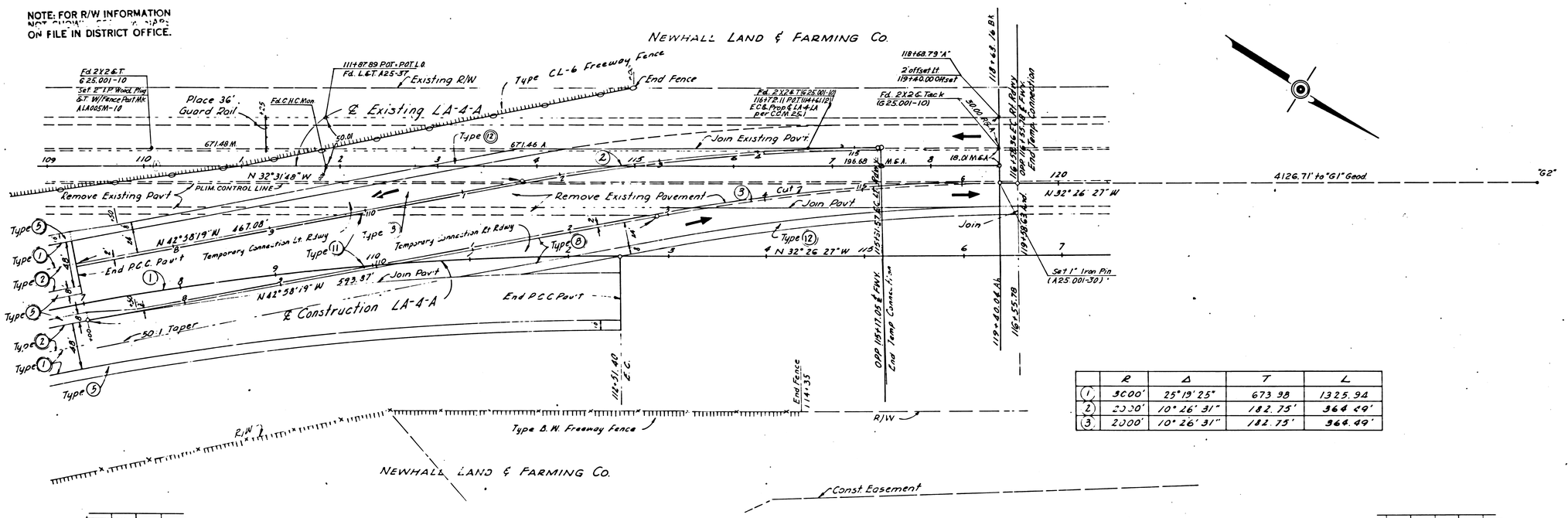

	R	Δ	T	L
1	3000'	25°19'25"	673.98	1325.94
2	2000'	10°26'31"	182.75'	364.49'
3	2000'	10°26'31"	182.75'	364.49'

BM # 15-A-40
Bronze tablet in conc. 133' Rt. of Sta. 113+38
Stamped BM # 15-A-40
El. 1017.25

BM # 25-79A-50
Fd. L. & T. in middle of south curb island in nose of access opening. (Way side Manor Rancho)
El. 1029.13

155-15

F.M. 20589 – SHT. 13

DIST	COUNTY	ROUTE	POST MILES – TOTAL PROJECT	SHEET NO.	TOTAL SHEETS
7	LA	5	R54.5–R55.7	14	19

STATE OF CALIFORNIA
HIGHWAY TRANSPORTATION AGENCY
DEPARTMENT OF PUBLIC WORKS
DIVISION OF HIGHWAYS

MONUMENTATION MAP

No. MF-1309-14

Deputy District Engineer

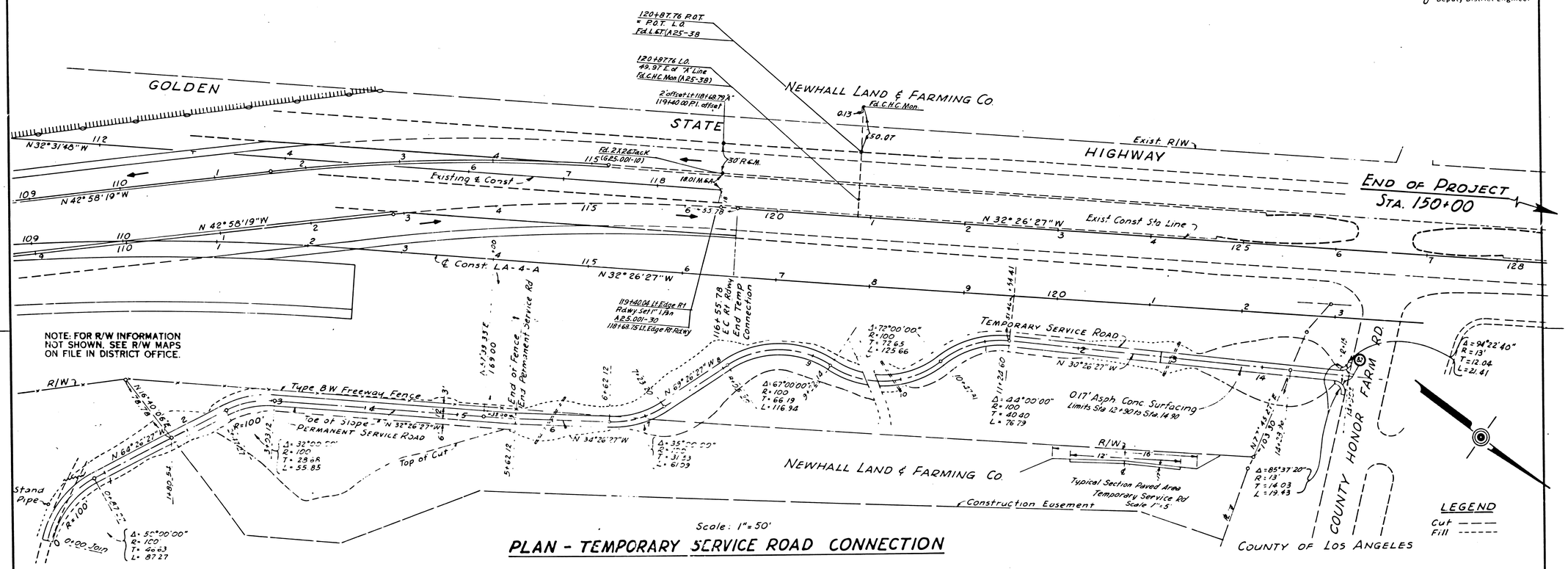

PLAN - TEMPORARY SERVICE ROAD CONNECTION

B.M. 25-79-A-50
Fd. L & T in middle of south curb island in nose of access opening. (Way side Honor Ranch)

155-15

F.M.20589 -SHT. 14

DIST	COUNTY	ROUTE	POST MILES – TOTAL PROJECT	SHEET NO.	TOTAL SHEETS
7	LA	5	R54.5-R55.7	15	19

STATE OF CALIFORNIA
HIGHWAY TRANSPORTATION AGENCY
DEPARTMENT OF PUBLIC WORKS
DIVISION OF HIGHWAYS

MONUMENTATION MAP

No. MF-1309-15

Deputy District Engineer

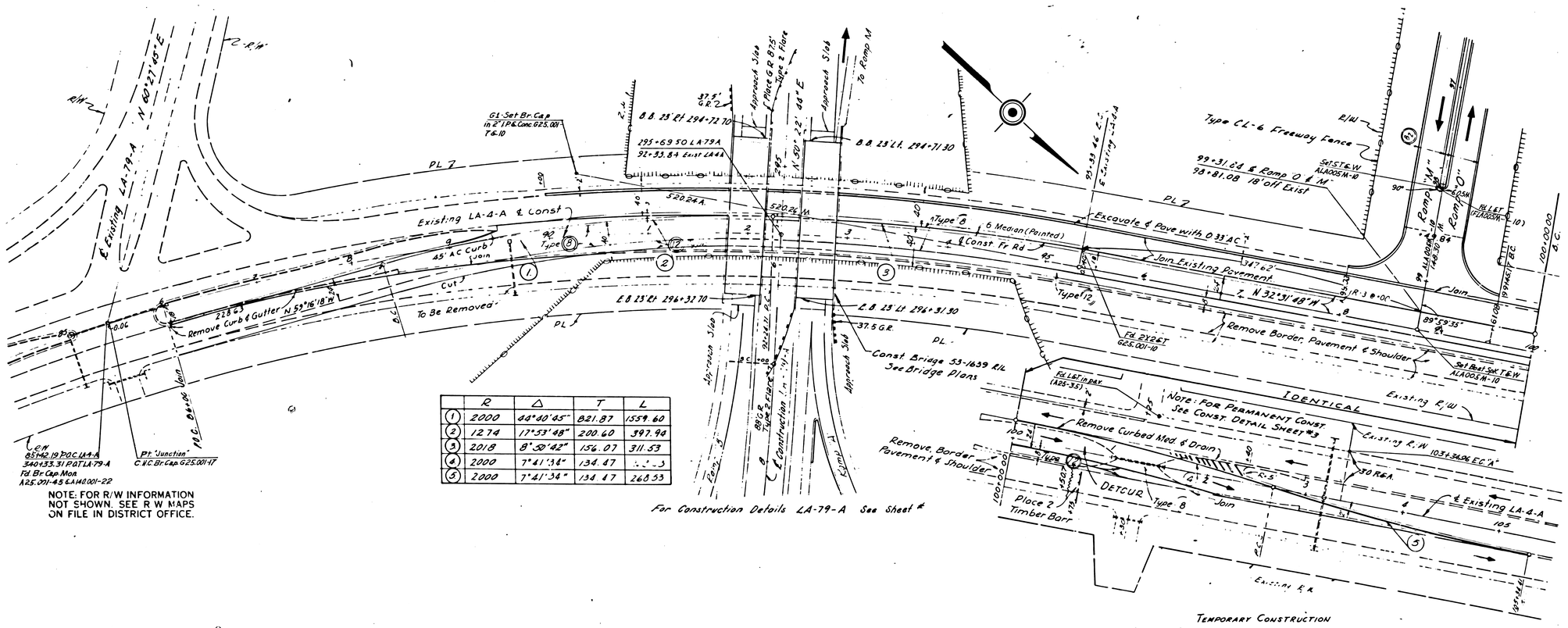

	R	Δ	T	L
1	2000	44°50'45"	821.87	1559.60
2	1274	17°53'48"	200.60	397.94
3	2018	8°50'42"	156.07	311.53
4	2000	7°41'34"	134.47	[illegible]
5	2000	7°41'34"	134.47	268.53

155-15

F.M. 20589 – SHT. 15

	R	Δ	T	L
1	330'	68°26'38"	224.476'	394.240'
2	320'	182°12'59"	———	1017.688'
3	400'	57°01'16"	217.278'	398.082'
4	3000'	3°11'29"	83.57'	167.10'
5	100'	19°56'56"	17.59'	34.82'
6	100'	19°56'56"	17.59'	34.82'

NOTE: FOR R/W INFORMATION NOT SHOWN. SEE R/W MAPS ON FILE IN DISTRICT OFFICE.

DIST	COUNTY	ROUTE	POST MILES	TOTAL PROJECT	SHEET NO.	TOTAL SHEETS
7	LA	5	R54.5–R55.7		16	19

STATE OF CALIFORNIA
HIGHWAY TRANSPORTATION AGENCY
DEPARTMENT OF PUBLIC WORKS
DIVISION OF HIGHWAYS

MONUMENTATION MAP

No MF-1309-16

Deputy Dist. Engineer

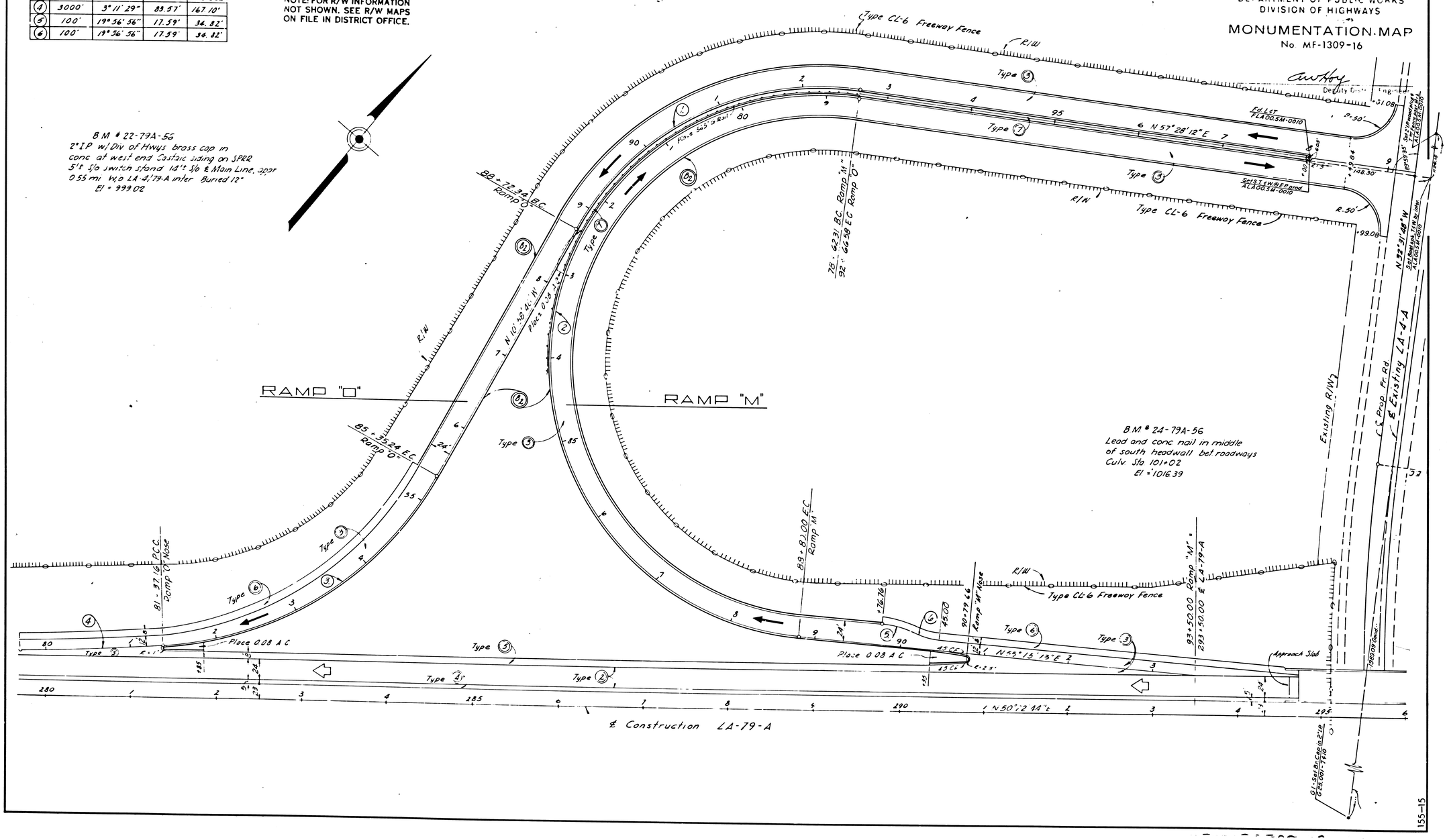

F.M. 20589 – SHT. 16

DIST	COUNTY	ROUTE	POST MILES — TOTAL PROJECT	SHEET NO.	TOTAL SHEETS
7	LA	5	R54.5–R55.7	17	19

STATE OF CALIFORNIA
HIGHWAY TRANSPORTATION AGENCY
DEPARTMENT OF PUBLIC WORKS
DIVISION OF HIGHWAYS

MONUMENTATION MAP

No. MF-1309-17

Deputy District Engineer

BM # 22-79A-5a
2" I.P. w/Div of Hwys brass cap in conc at west end Castaic siding on SPRR 5' ±o switch stand 15' ±o ℄ Main Line, appr 0.55 mi W/o LA 5 & 79 A intersection. Bury 12"
El = 999.02

BM # 23-79A-5a
Lead and conc nail in middle of median bet roadways. Culv Sta 1011+02
El = 1016.39

NOTE: FOR R/W INFORMATION NOT SHOWN, SEE R/W MAPS ON FILE IN DISTRICT OFFICE

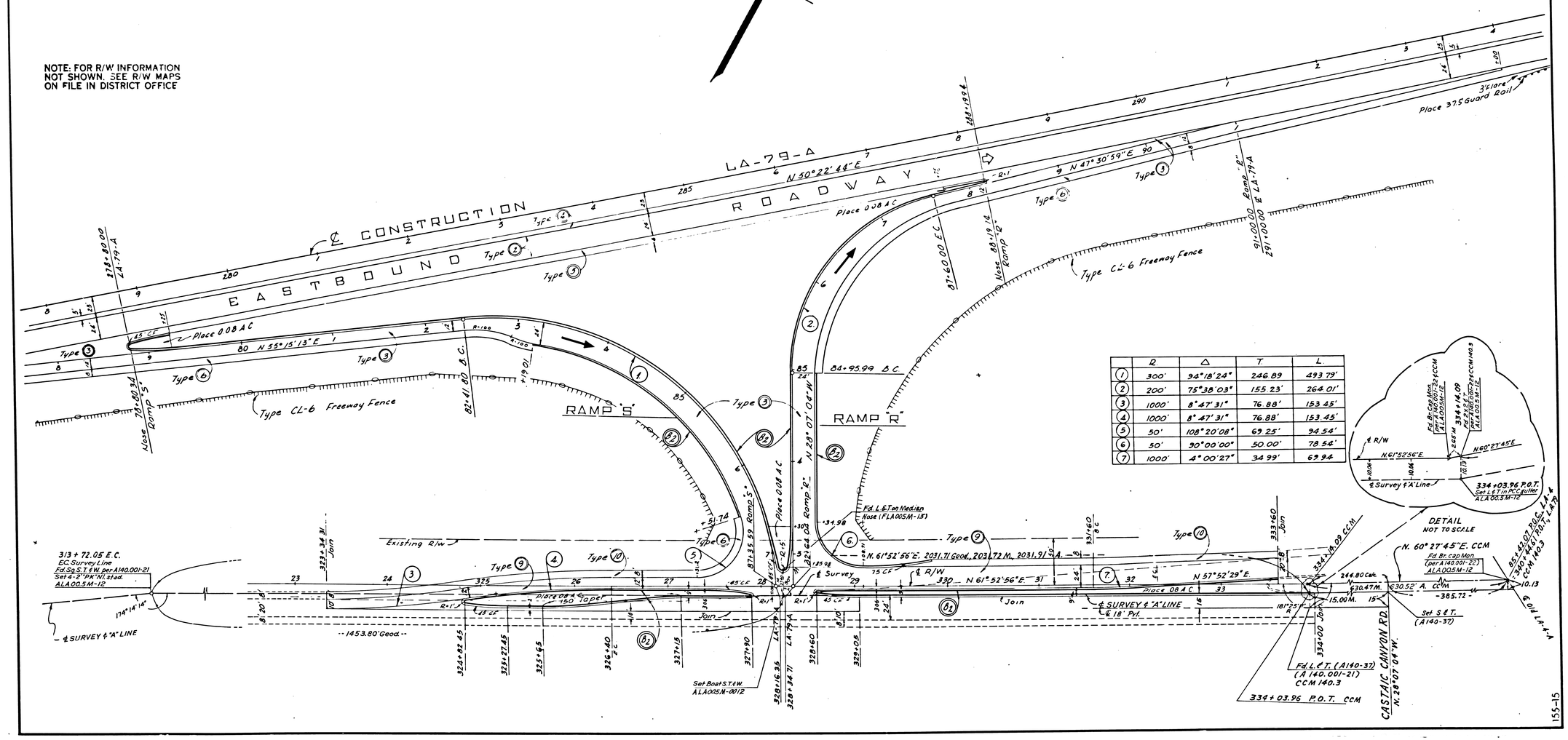

	R	Δ	T	L
1	300'	94°18'24"	246.89	493.79'
2	200'	75°38'03"	155.23'	264.01'
3	1000'	8°47'31"	76.88'	153.45'
4	1000'	8°47'31"	76.88'	153.45'
5	50'	108°20'08"	69.25'	94.54'
6	50'	90°00'00"	50.00'	78.54'
7	1000'	4°00'27"	34.99'	69.94

F.M. 20589 – SHT. 17

DIST	COUNTY	ROUTE	POST MILES – TOTAL PROJECT	SHEET NO.	TOTAL SHEETS
7	LA	5	R54.5-R55.7	19	19

STATE OF CALIFORNIA
HIGHWAY TRANSPORTATION AGENCY
DEPARTMENT OF PUBLIC WORKS
DIVISION OF HIGHWAYS

MONUMENTATION MAP

No. MF-1309-19

Deputy District Engineer

	R	Δ	T	L
1	2000'	7°19'05"	127.90'	255.45'
2	211.712	3°56'31"	72.86	145.66'
3	2000'	3°56'39"	68.87	137.68'
4				
5	2000'	7°19'13"	127.94'	255.53'
6	2000'	6°10'27"	107.86'	215.52'

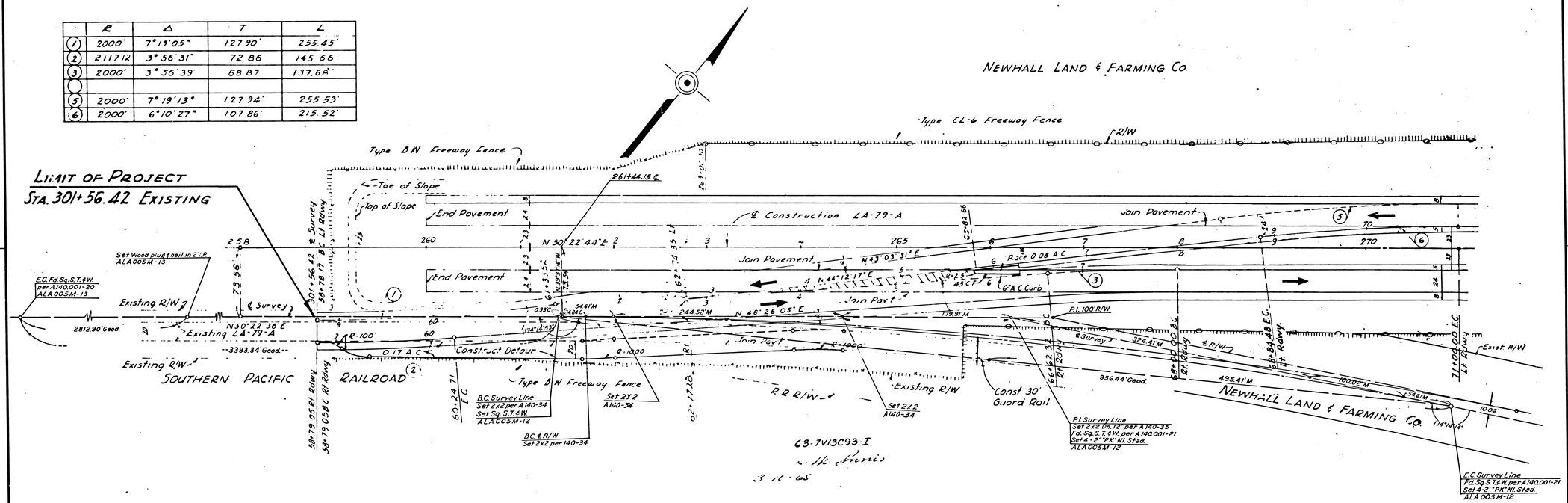

155-15

F.M. 20589 – SHT. 19

DIST	COUNTY	ROUTE	POST MILES – TOTAL PROJECT	SHEET NO.	TOTAL SHEETS
7	LA	5	R54.5-R55.7	18	19

STATE OF CALIFORNIA
HIGHWAY TRANSPORTATION AGENCY
DEPARTMENT OF PUBLIC WORKS
DIVISION OF HIGHWAYS

MONUMENTATION MAP

No. MF-1309-18

Deputy District Engineer

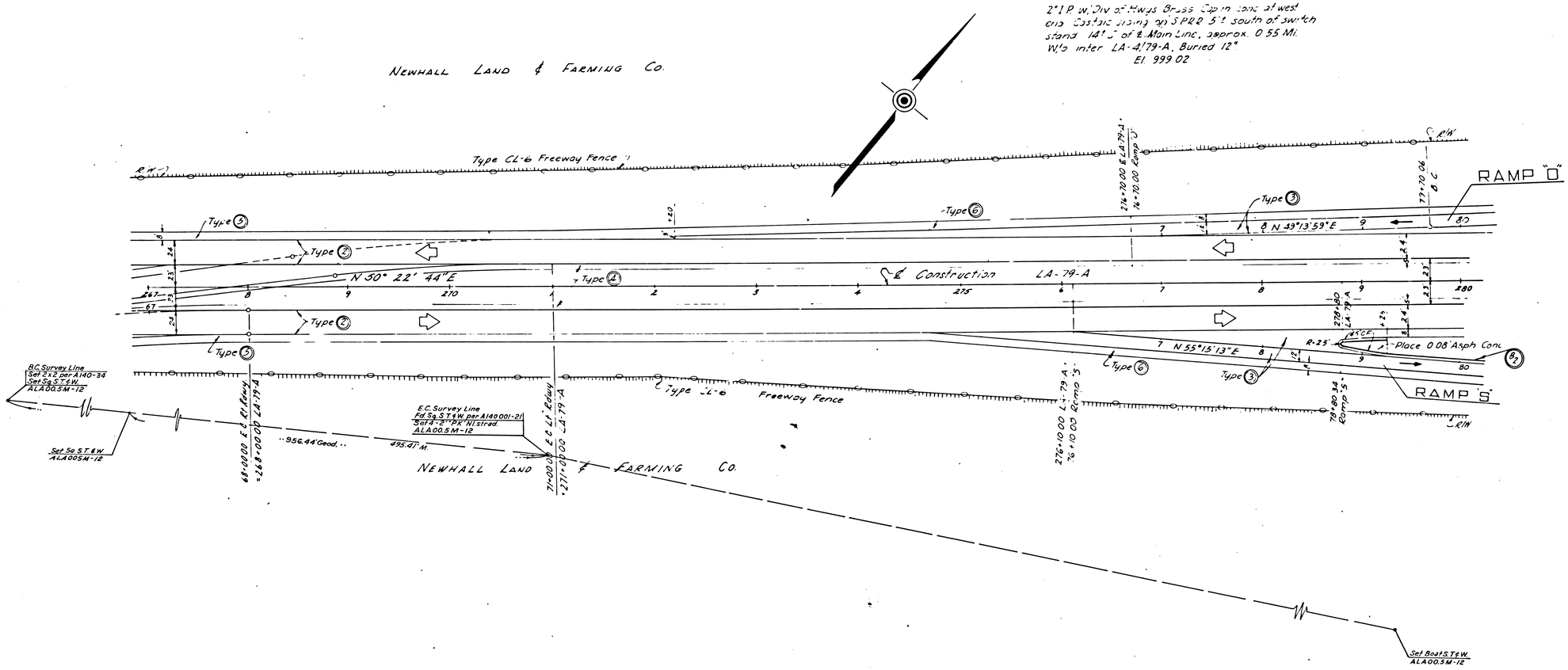

155-15

F.M. 20589 – SHT. 18