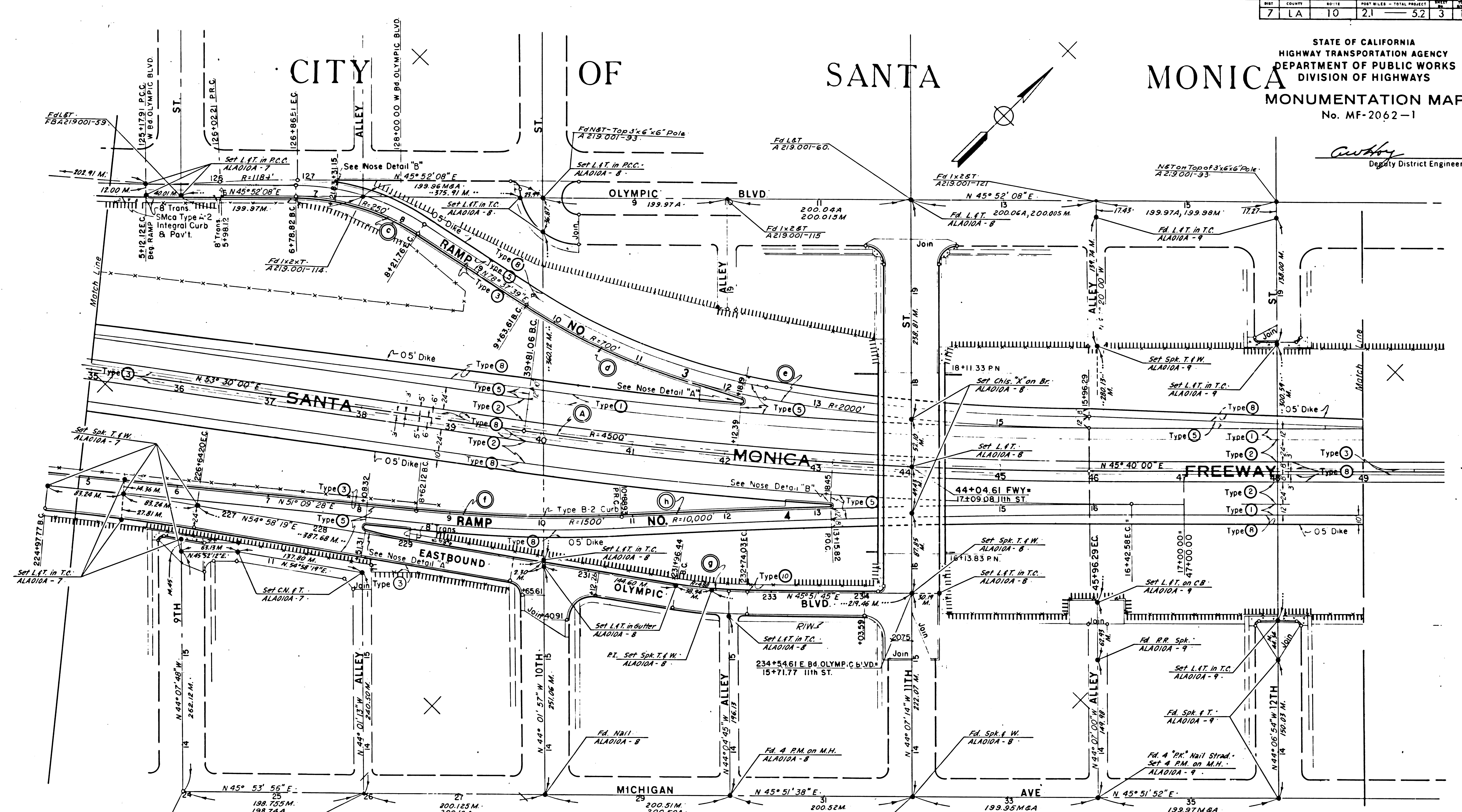


STATE OF CALIFORNIA  
HIGHWAY TRANSPORTATION AGENCY  
DEPARTMENT OF PUBLIC WORKS  
DIVISION OF HIGHWAYS  
**MONUMENTATION MAP**  
No. MF-2062-1

*Anthony*  
Deputy District Engineer



For complete right of way and accurate access data, see Right of Way record maps at District Office

	R.	T.	L.
A	7° 50' 00"	4500'	308.09'
a	4° 04' 46"	1184'	42.17'
b	4° 04' 46"	1184'	42.17'
c	32° 45' 31"	250'	73.48'
d	22° 49' 27"	700'	141.30'
e	10° 08' 12"	2000'	177.38'
f	8° 39' 48"	1500'	113.62'
g	9° 06' 34"	488'	38.88'
h	3° 10' 20"	10,000'	276.90'
i	3° 48' 51"	250'	83.24'

SHEET	COUNTY	ROUTE	POST MILES - TOTAL PROJECT	SHEET	TOTAL SHEETS
7	LA	10	2.1 - 5.2	4	13


STATE OF CALIFORNIA  
 HIGHWAY TRANSPORTATION AGENCY  
 DEPARTMENT OF PUBLIC WORKS  
 DIVISION OF HIGHWAYS  
 MONUMENTATION MAP  
 No. MF-2062-2

CITY

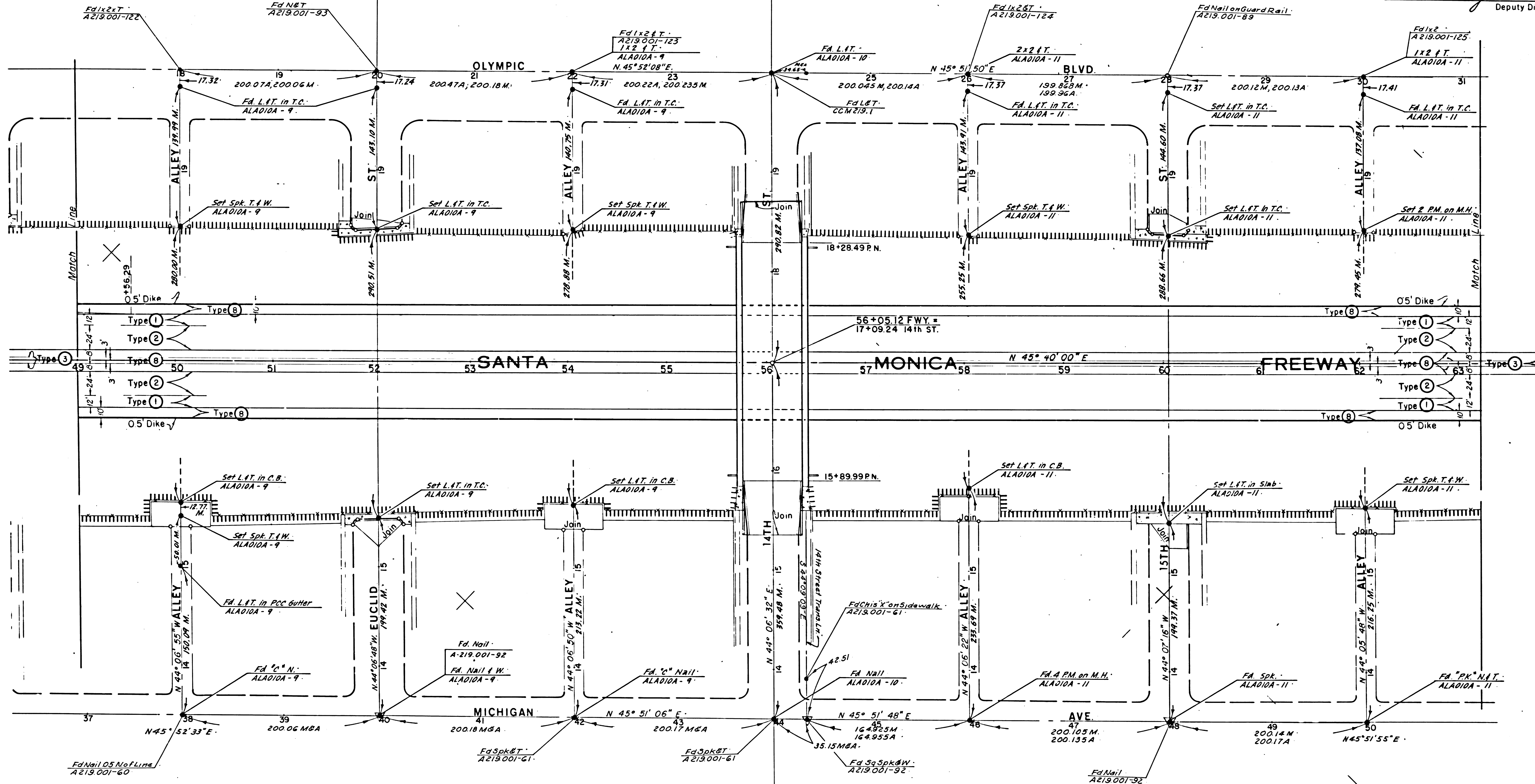
OF

SANTA

MONICA



*awt/ky*  
 Deputy District Engineer



155-9