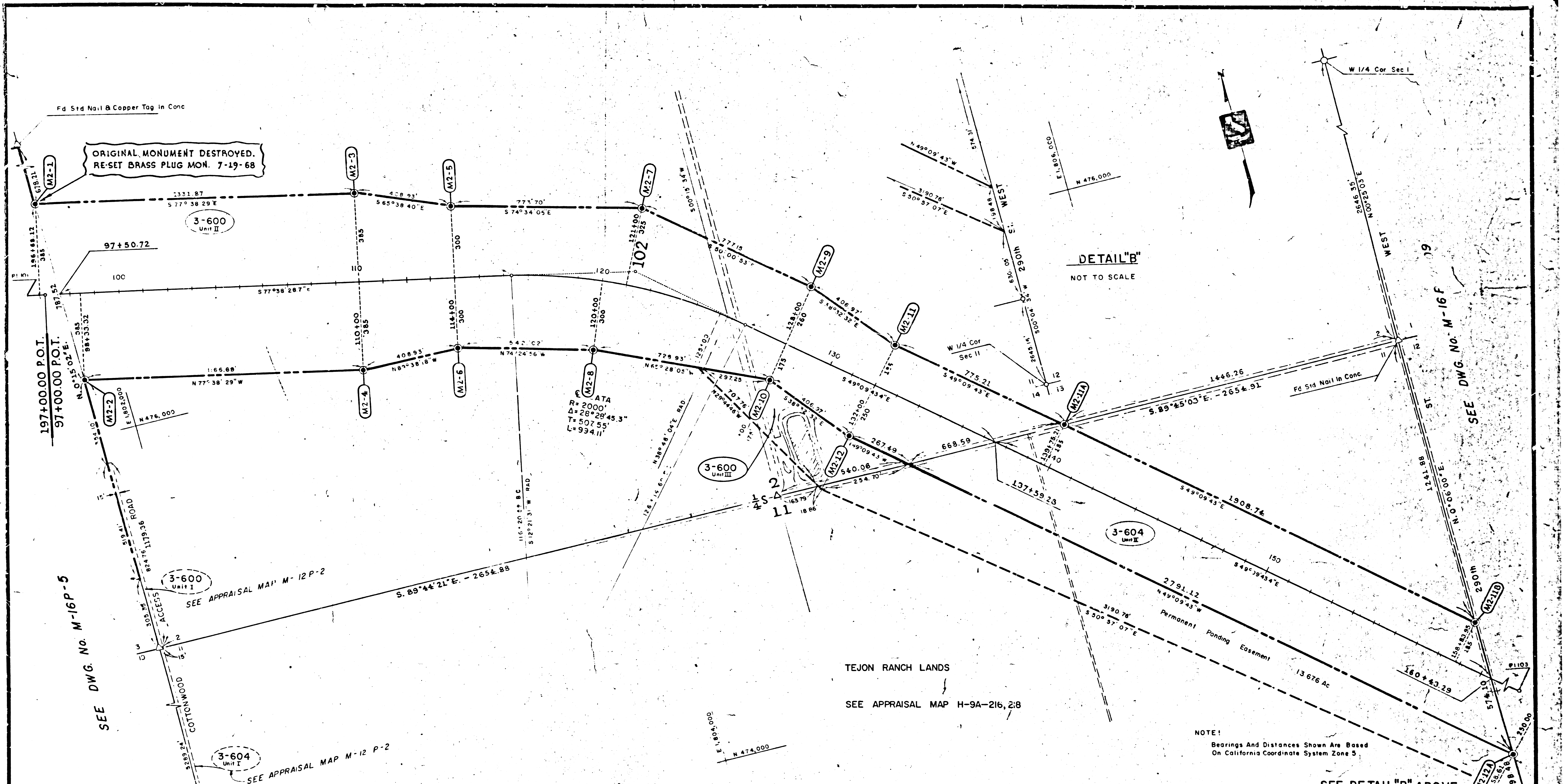


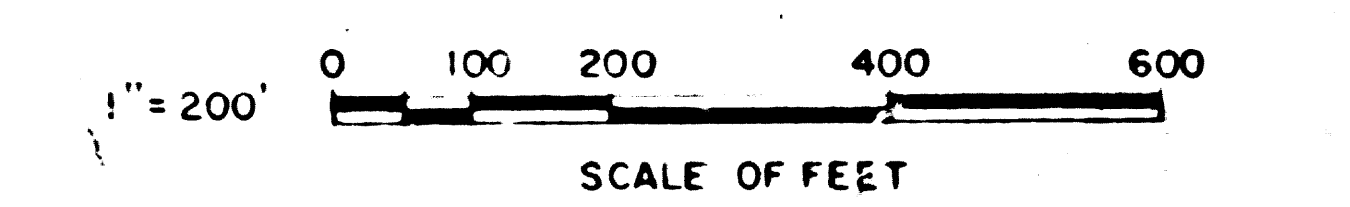
24. 2. 18. 67
 67 2. 5. 67



⊙ = D.W.R. TYPE A MONUMENT.

PARCEL NO	TITLE REPORT #/O	NAME OF OWNER	AREA FEL		REMAINDER		EASEMENTS	
			GROSS	NET	LEFT	RIGHT	PERM	TEMP
3-600 Unit I	5660789	MAZZIE, EC & LG	55,743 Ac	55,743 Ac	208 C 45 Ac	58 899 Ac		
3-604 Unit II	5660793	TEJON RANCH CO, a corporation	23,481 Ac	23,481 Ac	20 G 28 Ac	568 7 C Ac	13,738 Ac	
3-600 Unit III		MAZZIE, EC et ux				55 604 Ac	3 29 Ac	

PI 101	PI 102	PI 103
N 477,170.27 E 1,799,368.76	N 476,116.94 E 1,804,176.10	N 472,250.00 E 1,808,650.00



4	1-4-67 Deleted Ramp for Bridge for Crossing 3-600 Unit II, 3-604 Unit II	gwh	2/2/67
3	3-28-67 Added Parcel 3-600 Unit II Revised Parcel 3-604 Unit II	gwh	2/2/67
2	8-3-66 Added Ramp for Bridge crossing 3-600 Unit II, 3-604 Unit II	gwh	2/2/67
1	4-23-65 Revised Rim in Parcel 3-600 Unit II & 3-604 Unit II	gwh	2/2/67

SEE DETAIL "B" ABOVE

STATE OF CALIFORNIA
 DEPARTMENT OF WATER RESOURCES
 SOUTHERN DISTRICT

CALIFORNIA AQUEDUCT
 MOJAVE DIVISION
 FAIRMONT UNIT
 MONUMENTS
 PORTION SECTIONS 2 & 11 T 8 N R 17 W

JAN 19 1970

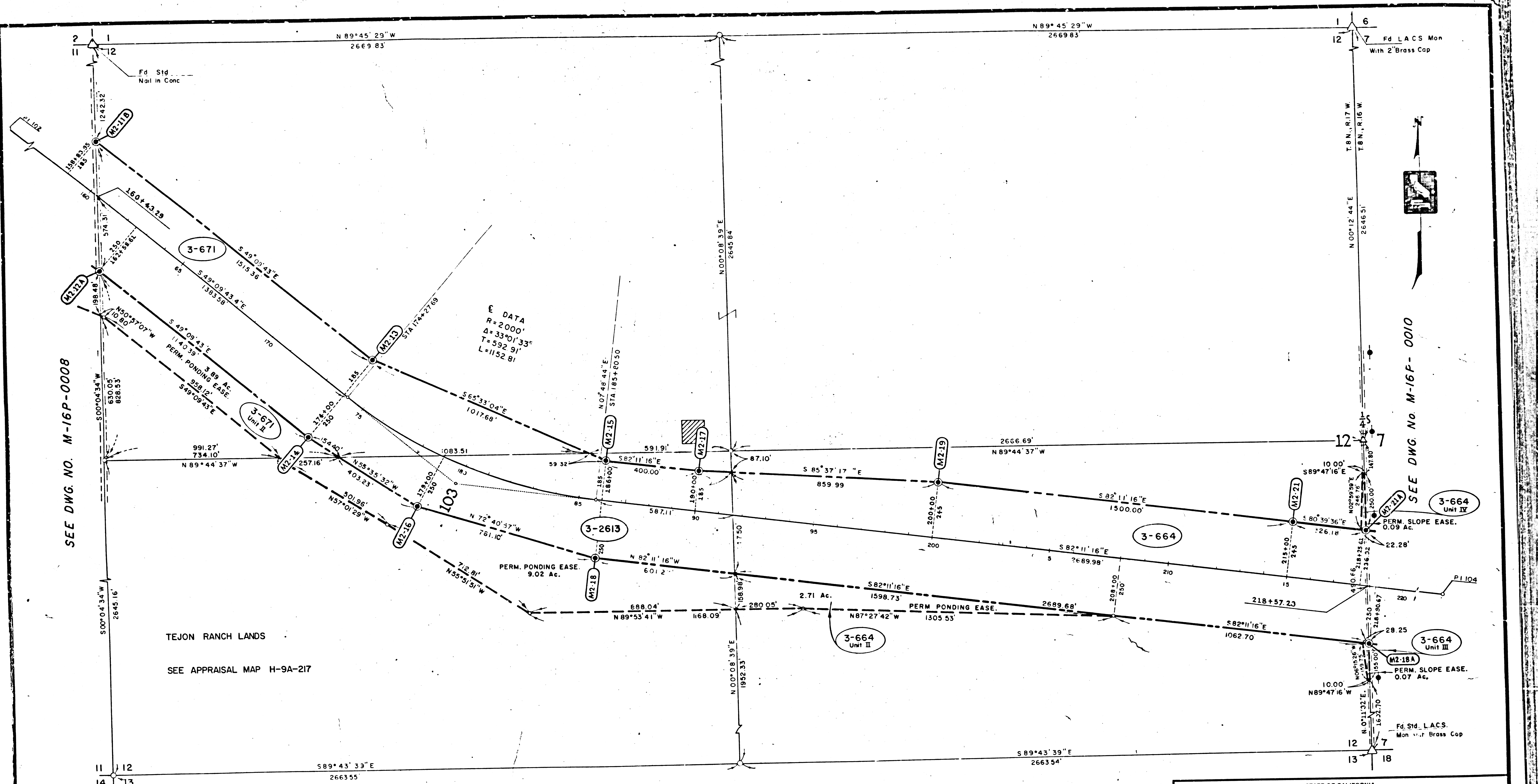
DRAWN: M. McCausland 10-1-68
 CHECKED: L. P. Cealio 11-25-69
 SUBMITTED: [Signature] 11-25-69
 APPROVED: [Signature] 11/25/69
 DATE: 11/25/69

RECOMMENDED FOR ACQUISITION
 DRAWING NUMBER: M-16 P-0008

F.M. 21163-8

FM 21163-8 JUL 25 1969 NOV 24 1967

3-17-67



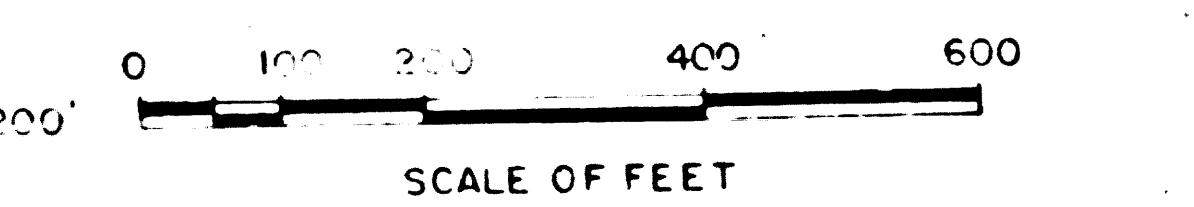
SEE DWG. NO. M-16P-0008

SEE DWG. NO. M-16P-0010

⊙ = D.W.R. TYPE A MONUMENT.

PI 102	EI 103	PI 104
N 476,116.94	N 472,250.00	N 471,505.00
E 1,804,176.10	E 1,808,650.00	E 1,814,090.00

NOTE: Bearings and Distances Shown are Based On California Coordinate System, Zone 5



PARCEL NO.	TITLE REPORT NO.	NAME OF OWNER	AREA GROSS	FEE NET	REMAINDER		AREA EASEMENT	
					LEFT	RIGHT	PERMANENT	TEMPORARY
3-2613	6324673	TEJON RANCH CO., a corporation	12.74 Ac.	12.74 Ac.	0.74 Ac.	139.36 Ac.	9.02 Ac.	
3-671	6205526	METTAL RANCH INC., a corp.	19.21 Ac.	19.21 Ac.	295.73 Ac.	9.20 Ac.		
3-671 Unit II		METTAL RANCH INC., a corp.				5.31 Ac.	3.89 Ac.	
3-664	6205527	MONARCH MORTGAGE CO. a corp.	30.02 Ac.	30.02 Ac.	3.42 Ac.	118.36 Ac.		
3-664 Unit II		MONARCH MORTGAGE CO., a corp.				115.58 Ac.	2.71 Ac.	
3-664 Unit III		MONARCH MORTGAGE CO., a corp.					0.768 Ac.	
3-664 Unit IV		MONARCH MORTGAGE CO., a corp.					0.9 Ac.	

STATE OF CALIFORNIA
DEPARTMENT OF WATER RESOURCES
SOUTHERN DISTRICT

CALIFORNIA AQUEDUCT
MOJAVE DIVISION
FAIRMONT UNIT
MONUMENTS
SECTION 12, T8N, R17W

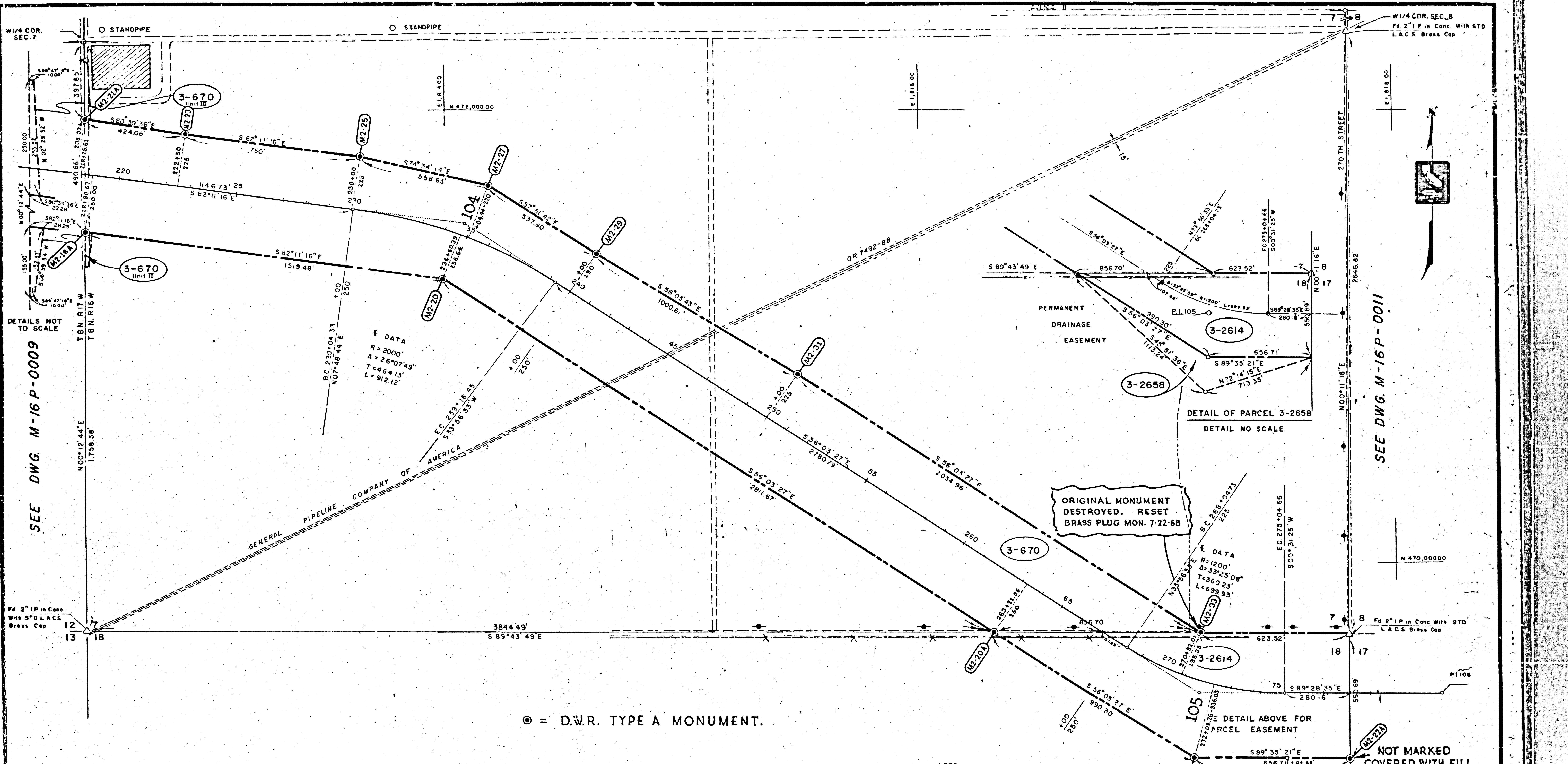
JAN 19 1970

DRAWN: M.E. McCausland 10-23-67
CHECKED: E.C. Beaguo 11-25-67
SUBMITTED: [Signature]
RECOMMENDED FOR ACQUISITION: [Signature]
APPROVED: [Signature] DATE: [Blank]
DRAWING NUMBER: M-16P-0009

F.M. 21163-9

F.M. 21163-9

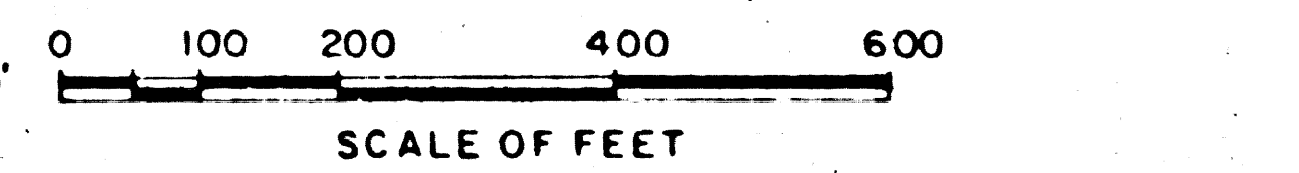
3-13-67



⊙ = D.W.R. TYPE A MONUMENT.

PI 103	PI 104	PI 105	PI 106
N 472,250.00	N 471,505.00	N 469,432.00	N 469,382.10
E 1,808,650.00	E 1,814,080.00	E 1,817,160.00	E 1,822,620.48

NOTE: Bearings and Distances shown are based on the California Coordinate System Zone 5



PARCEL NO	TITLE REPORT NO	NAME OF OWNER	AREA		REMAINDER		AREA EASE.	
			GROSS	NET	LEFT	RIGHT	PERM.	TEMP.
3-670	6205528	METTLER & BURY FARMS, a corporation	31.30Ac	51.30Ac	496.64Ac	99.19Ac		
3-2614	6335832	BARNES, ROY et ux	13.48Ac	13.48Ac		146.69Ac		
3-670 Unit II	6205528	METTLER & BURY FARMS, a Corp.				99.12Ac	2,926.8	
3-670 Unit III	6205528	METTLER & BURY FARMS a Corp.			496.45Ac		4,018	
3-2658		BARNES, ROY et ux				142.77Ac	3,917Ac	

2	3-13-67	Added Parcels 3-670 Units II & III and 3-2658
1	5-13-65	Revised R/W Boundary

STATE OF CALIFORNIA
DEPARTMENT OF WATER RESOURCES
SOUTHERN DISTRICT

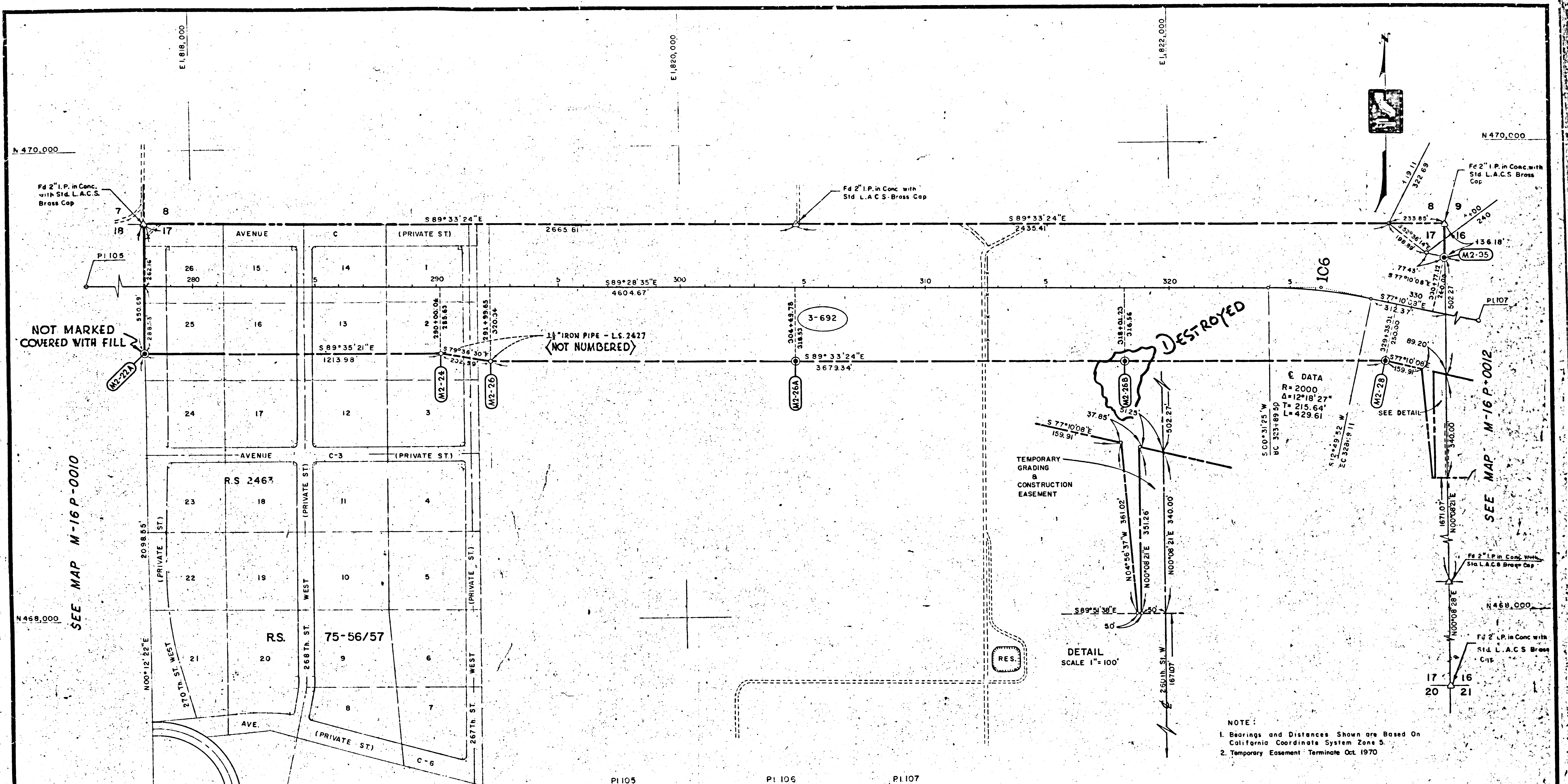
CALIFORNIA AQUEDUCT
MOJAVE DIVISION
FAIRMONT UNIT
MONUMENTS
PORTION SECTIONS 7 8 18 T.8N, R.16W

JAN 19 1970

DRAWN: M McCausland 10-10-69
CHECKED: B C England 11-25-69
SUBMITTED: [Signature]
RECOMMENDED FOR ACQUISITION: [Signature]
APPROVED: [Signature]
DATE: [Signature]
DRAWING NUMBER: M-16P-0010

F.M. 21163-10

F.M. 21163-10 JUL 25 1967 NOV 24 1967



NOT MARKED COVERED WITH FILL

DESTROYED

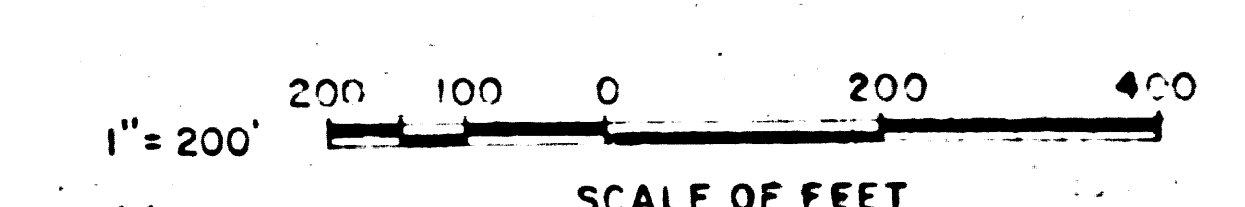
DATA
R=2000
Δ=12°18'27"
T=215.64'
L=429.61'

DETAIL SCALE 1"=100'

NOTE:
1. Bearings and Distances Shown are Based On California Coordinate System Zone 5.
2. Temporary Easement Terminate Oct. 1970

PI 105 N 469,432.00 E 1,817,160.00
PI 106 N 469,382.10 E 1,822,620.48
PI 107 N 468,838.01 E 1,825,009.29

⊙ = D.W.R. TYPE A MONUMENT



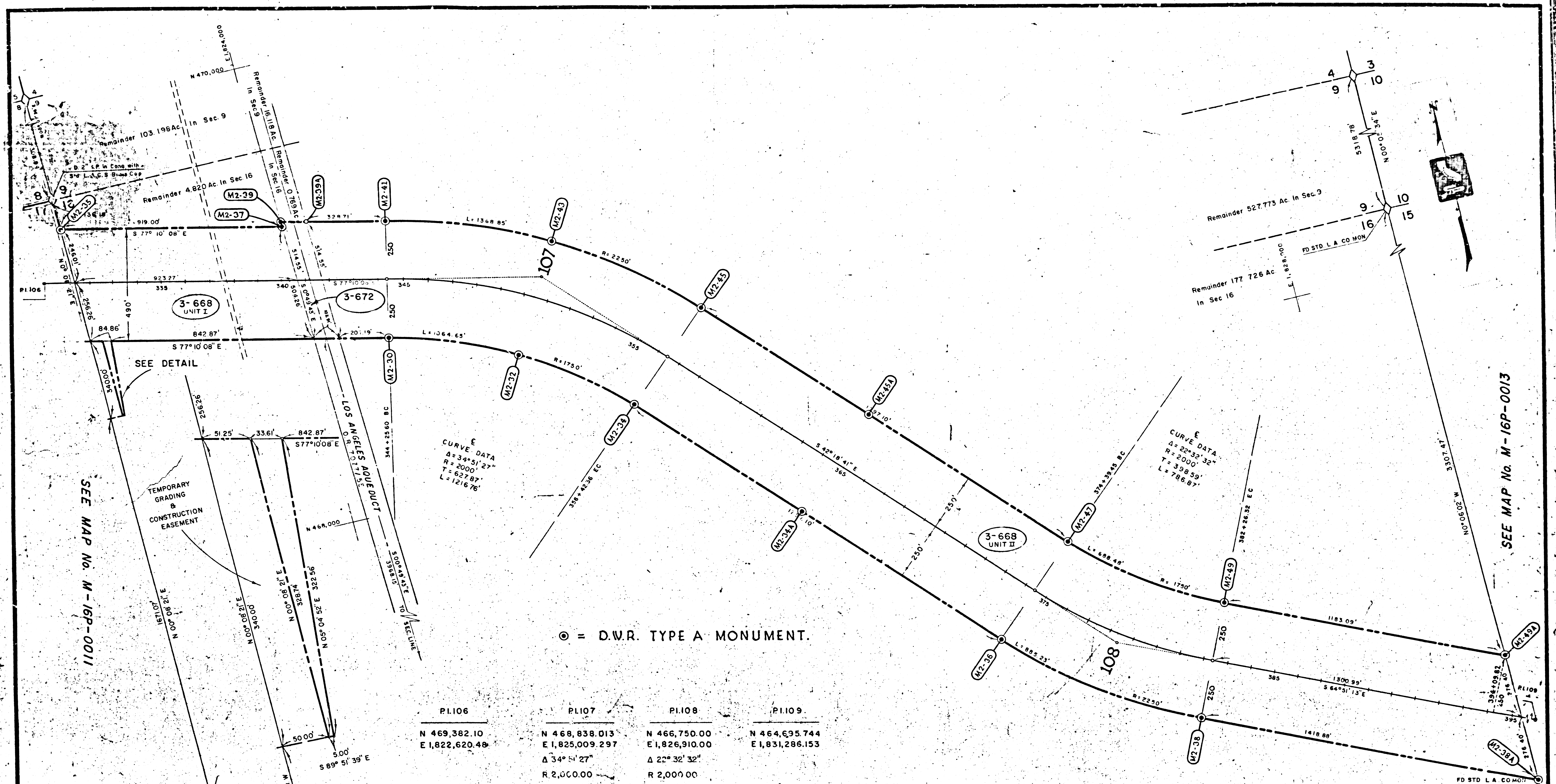
PARCEL NUMBER	TITLE REPORT NUMBER	NAME OF OWNER	AREA FEE		AREA EASMENT		REMAINDER	
			GROSS	NET	PERM	TEMP	RIGHT	LEFT
3-692	T. 6306150	MONARCH INVESTMENT COMPANY	70.925 Ac	70.925 Ac		0.397 Ac	482.064 Ac	

REV	DATE	DESCRIPTION	SUB	APP'D
4	5-17-67	Added Acquisition For Road Crossing Parcel 3-692		
3	9-1-66	Added Ramp for Bridge crossing - 3-692		
2	1-1-66	CHANGED STA 290.00 TO 240.00		
1	5-7-65	Revised R/W		

STATE OF CALIFORNIA DEPARTMENT OF WATER RESOURCES SOUTHERN DISTRICT			
CALIFORNIA AQUEDUCT MOJAVE DIVISION FAIRMONT UNIT MONUMENTS N1/2 SECTION 17, T. 8N., R. 16W			
DRAWN M.E. McCausland 10-8-68	SUBMITTED J.A. Paris	APPROVED: Hamilton B. L. [Signature] CHIEF DESIGN AND CONSTRUCTION SECTION	DATE: 12-1-69
CHECKED L.B. Cragg 12-1-69	RECOMMENDED FOR ACQUISITION [Signature]	DRAWING NUMBER M-16P-0011	

F.M. 21163-11

F.M. 21163-11 NOV 24 1967

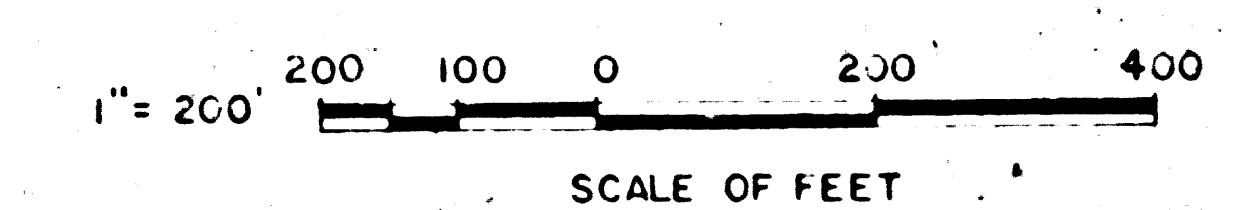


⊙ = D.V.R. TYPE A MONUMENT.

PI.106	PI.107	PI.108	PI.109
N 469,382.10	N 468,838.013	N 466,750.00	N 464,635.744
E 1,822,620.48	E 1,825,009.297	E 1,826,910.00	E 1,831,286.153
	Δ 34° 51' 27"	Δ 22° 32' 32"	
	R 2,000.00	R 2,000.00	
	T 627.87	T 398.59	
	L 1,216.76	L 786.67	

PARCEL NO.	TITLE REPORT NO.	NAME OF OWNER	AREA FEE		REMAINDER		AREA EASEMENT	
			NET	GROSS	LEFT	RIGHT	PERMANENT	TEMPORARY
3-672	6205532	THE CITY OF LOS ANGELES	1.181 AC	1.181 AC	16.887 AC	9.110 AC		
3-668 UNIT I	6205531	SPENCER INVESTMENT CO., a corporation	10.529 AC	10.529 AC	108.018 AC	87.355 AC		0.383 AC
3-668 UNIT II	6205531	SPENCER INVESTMENT CO., a corporation	61.635 AC	61.635 AC	705.499 AC	235.262 AC		

NOTE
 1. Bearings and Distances shown are based on California Coordinate System, Zone 5.
 2. Temporary Easement terminates October 1970.



REV	DATE	DESCRIPTION
4	5-18-67	Revised Acquisition for Road crossing 3-668 Unit I
3	9-1-66	Added Ramp for Bridge crossing 3-668 Unit I
2	4-19-65	Revised R/W in Parcel 3-668 Unit I
1	11-30-64	Added Parcel 3-668 Unit I

STATE OF CALIFORNIA
 DEPARTMENT OF WATER RESOURCES
 SOUTHERN DISTRICT

CALIFORNIA AQUEDUCT
 MOJAVE DIVISION
FAIRMONT UNIT MONUMENTS
 PORTION SECTIONS 9 & 16 T 8 N R 16 W

JAN 19 1970

DRAWN ME MCHUSLAND 7-9-64	SUBMITTED <i>John A. ...</i>	APPROVED: DATE: <i>John A. ...</i>
CHECKED <i>...</i>	RECOMMENDED FOR ACQUISITION <i>...</i>	DRAWING NUMBER M-16P-0012

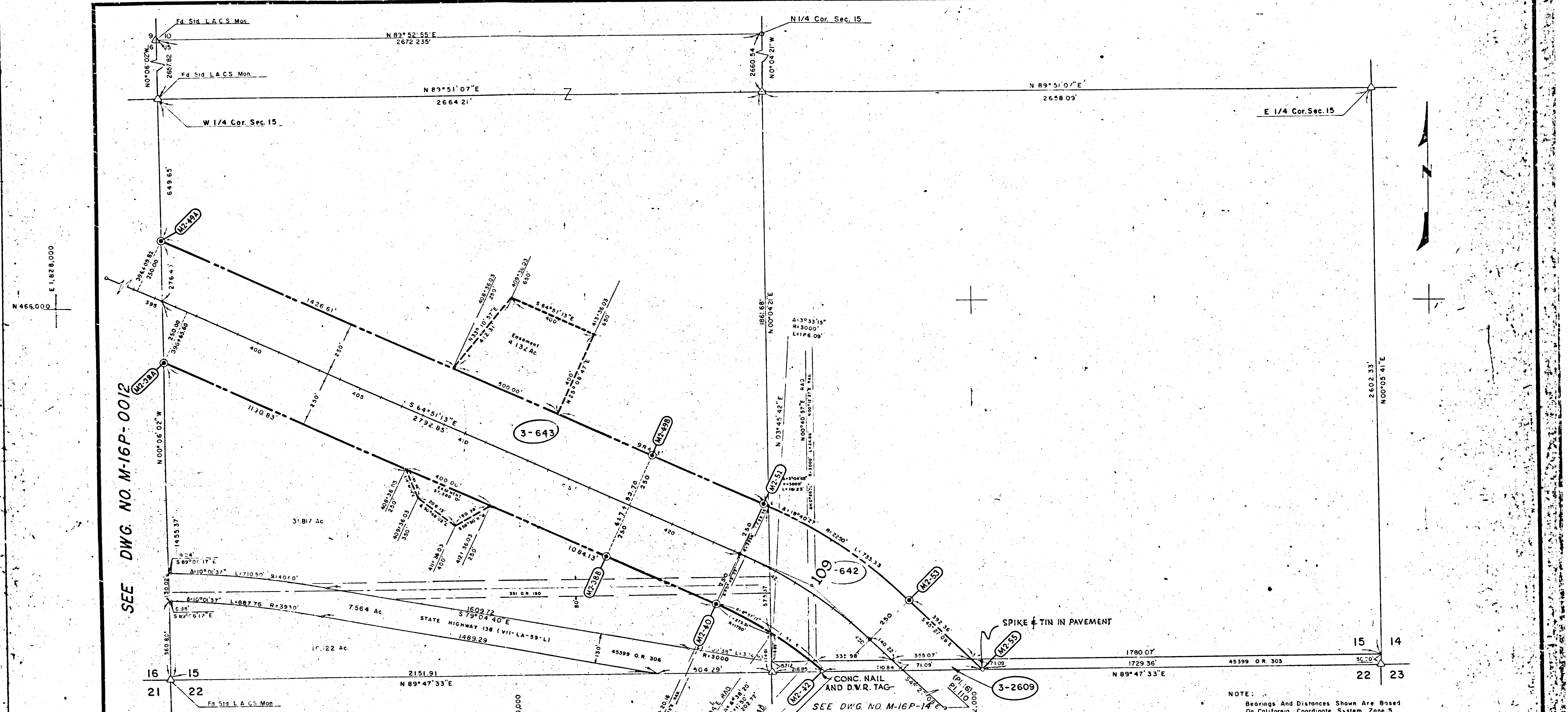
SEE MAP No. M-16P-0011

SEE MAP No. M-16P-0013

F.M. 21163-12

F.M. 21163-12

NOV 24 1967



SEE DWG. NO. M-16P-0012

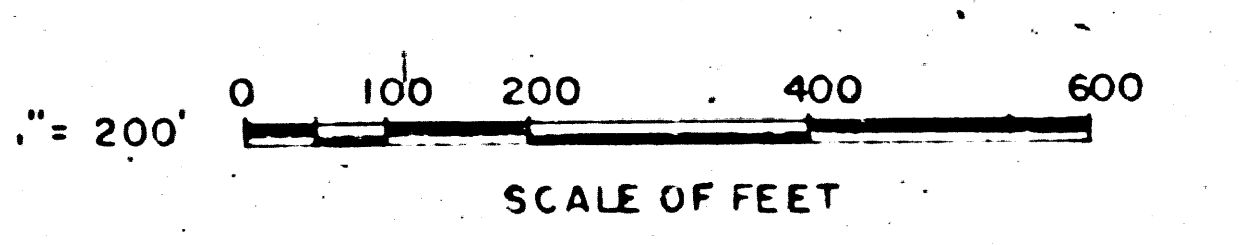
(PI 12)
PI 108
N 466,750.000
E 1,826,910.000

(PI 15)
PI 109
N 464,635.744
E 1,831,286.153
Δ = 19° 24' 05"
R = 2000
T = 341.89
L = 677.24

(PI 16)
PI 110
N 462,615.000
E 1,833,400.000

CURVE DATA
Δ = 19° 24' 05"
R = 2000'
T = 341.89'
L = 677.24'

○ = D.W.R. TYPE A MONUMENT.



PARCEL NO	TITLE REPORT NO.	NAME OF OWNER	AREA		REMAINDER		EASEMENT AREA
			GROSS	NET	LEFT	RIGHT	
3-642	6205534	STARKEL, LOIS MAY.	7669 AC	7669 AC	150.492 AC	9,925 D'	
3-643	6205533	BITTICK, EDDIE H. ET AL.	33,763 AC	33,769 AC	236,926 AC	41,939 AC	4,994 AC
3-2609	6335823	STATE OF CALIFORNIA	0.817 AC	0.817 AC	2,016 AC	9,956'	

REV	DATE	DESCRIPTION	SUB	APP'D
3	1-10-67	PI & STATIONING		
2	3-14-66	ADDED ACCESS RD AND ACREAGE 'N NW QTR		
1	11-5-65	ADDED PARCEL 3-2609		

STATE OF CALIFORNIA
DEPARTMENT OF WATER RESOURCES
SOUTHERN DISTRICT
CALIFORNIA AQUEDUCT
MOJAVE DIVISION
FAIRMONT UNIT
MONUMENTS
S 1/2 SECTION 15 T 8 N R 16 W

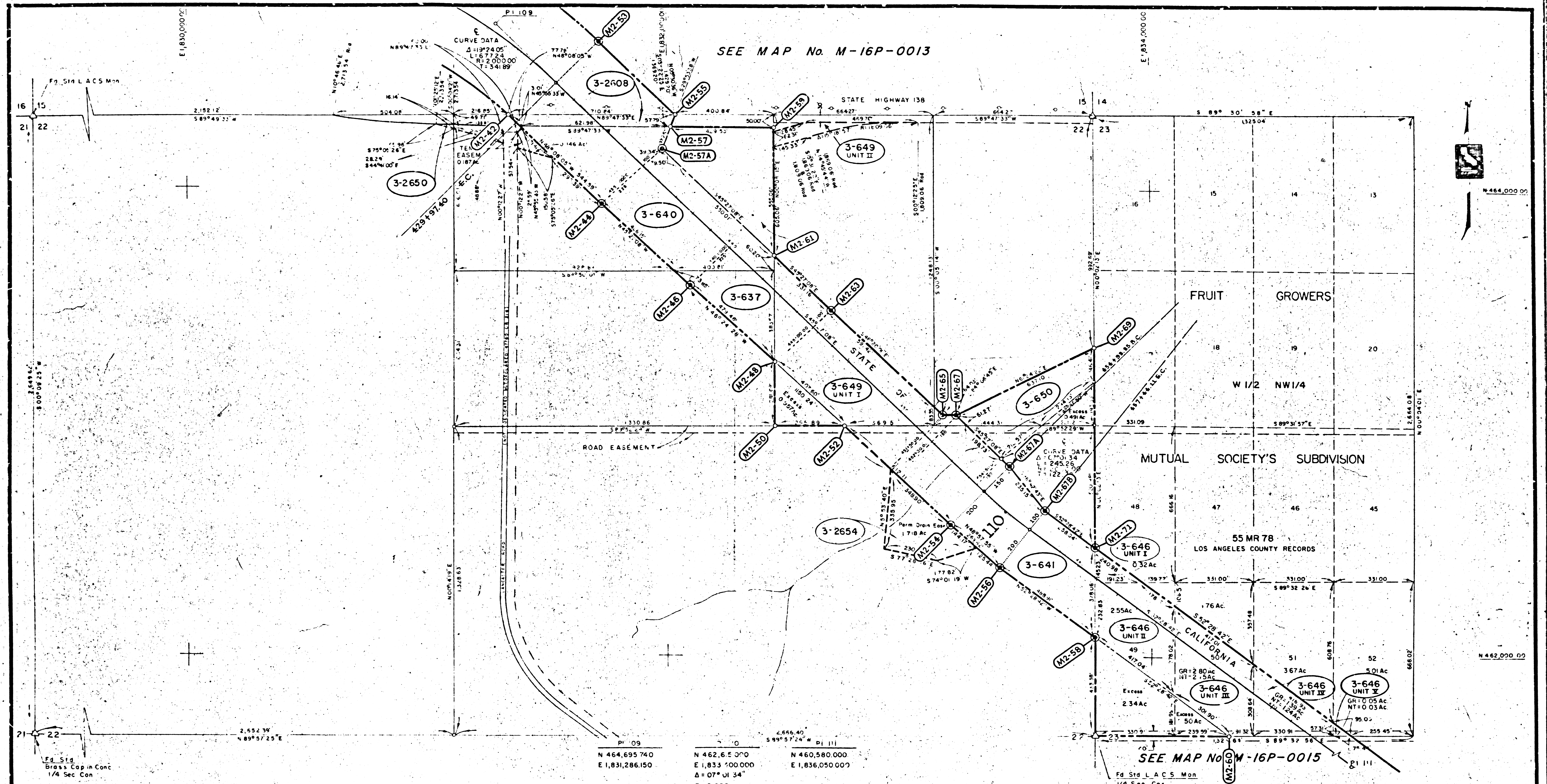
JAN 19 1970

DRAWN: ME McCausland 7-7-68
CHECKED: T. D. Smith 7/10/68
SUBMITTED: [Signature]
RECOMMENDED FOR ACQUISITION: [Signature]
APPROVED: [Signature]
DATE: [Signature]
DRAWING NUMBER: M-16P-0013

F.M. 21163-13

F.M. 21163-13 NOV 24 1967

REV. 2/16/67 MEM.



SEE MAP No. M-16P-0013

SEE MAP No. M-16P-0015

Fd Sta Brass Cap in Conc 1/4 Sec Con

Fd Sta L.A.C.S. Mon 1/4 Sec Con

PI 09
N 464,695.740
E 1,831,286.150


PI 10
N 462,650.000
E 1,833,100.000
A = 07° 01' 34"
R = 2,000
T = 122.78'
L = 245.26'

PI 11
N 460,580.000
E 1,836,050.000

PARCEL NUMBER	TITLE REPORT NUMBER	NAME OF OWNER	GROSS AREA	NET AREA	HEAVY EASEMENT	TEMP EASEMENT	NIGHT	LEF
3-2654		CARAS, CHRIST WILLIAM et al	1.718 Ac	68.432 Ac				
3-646 Unit I	6205539	ELMORE, GLENN R. et ux	0.319 Ac	0.319 Ac				4.741 Ac
3-646 Unit II	6205539		4.891 Ac	4.739 Ac				0.170 Ac
3-646 Unit III	6205539		3.299 Ac	3.47 Ac				761 Ac
3-646 Unit IV	6205539		3.90 Ac	1.38 Ac				3.671 Ac
3-646 Unit V	6205539		0.050 Ac	0.025 Ac				5.011 Ac
3-637	6205536	HERSEY, PAUL G. et ux et al	1.771 Ac	1.771 Ac				815.0 Ac
3-640	6205535	FUNK, AARON C. et ux et al	10.177 Ac	10.177 Ac				334 Ac
3-641	6205537	CARA, CHRIST WILLIAM et al	11.272 Ac	10.519 Ac				79.150 Ac
3-649 Unit I	6205538	FERNANDEZ, MICHAEL et ux	6.112 Ac	6.142 Ac				13,739 Ac
3-650	6205535	GARCIA, HENRY D. et ux	2.531 Ac	2.531 Ac				17,798 Ac
3-2650	6493291	STATE OF CALIFORNIA	769 Ac					0.918 Ac
3-649 Unit II	6205538	BITTICK, EDDIE N. et ux	0.412 Ac	0.412 Ac				0.777 Ac
3-649 Unit III	6205538	FERNANDEZ, MICHAEL et ux	0.433 Ac					0.299 Ac

⊙ = D.V.R. TYPE A MONUMENT

NOTE:
(1) Bearings and Distances Shown are Based on California Coordinate System
Zone 5
(2) Temporary Easement Terminates Feb 1971



NO.	DATE	DESCRIPTION	BY	CHKD	APP'D
1	3/28/65	PARCEL 3-641 UNIT II DELETED			
2	4/20/66	ADDED SUBDIVISION & ASSIGNED UNIT NUMBERS TO PARCEL 3-646			
3	2/16/67	ADDED PARCEL 3-2654			
4	6/27/67	Par 3-640 Change Left Remainder To Excess Fee			

STATE OF CALIFORNIA
DEPARTMENT OF WATER RESOURCES
SOUTHERN DISTRICT

CALIFORNIA AQUEDUCT
MOJAVE DIVISION
FAIRMONT UNIT
MONUMENTS

SECTION 22 & W 1/2 SECTION 23, T8N, R16W, S.B.B.M.

DRAWN: J.C. CARICCHIO
SUBMITTED: [Signature]
CHECKED: [Signature]
RECOMMENDED FOR ACQUISITION: [Signature]

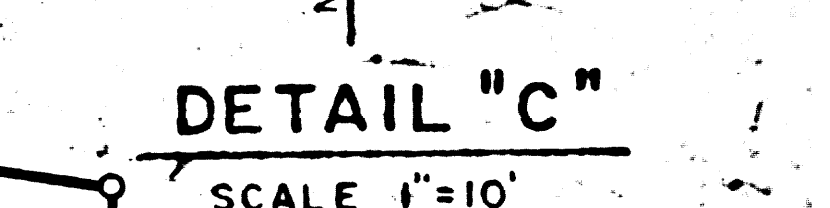
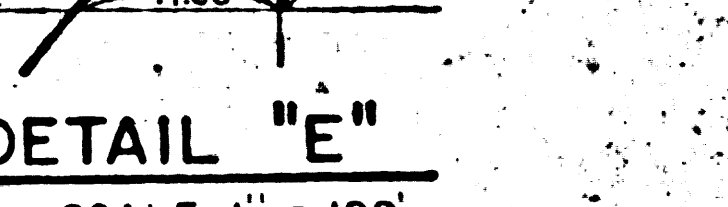
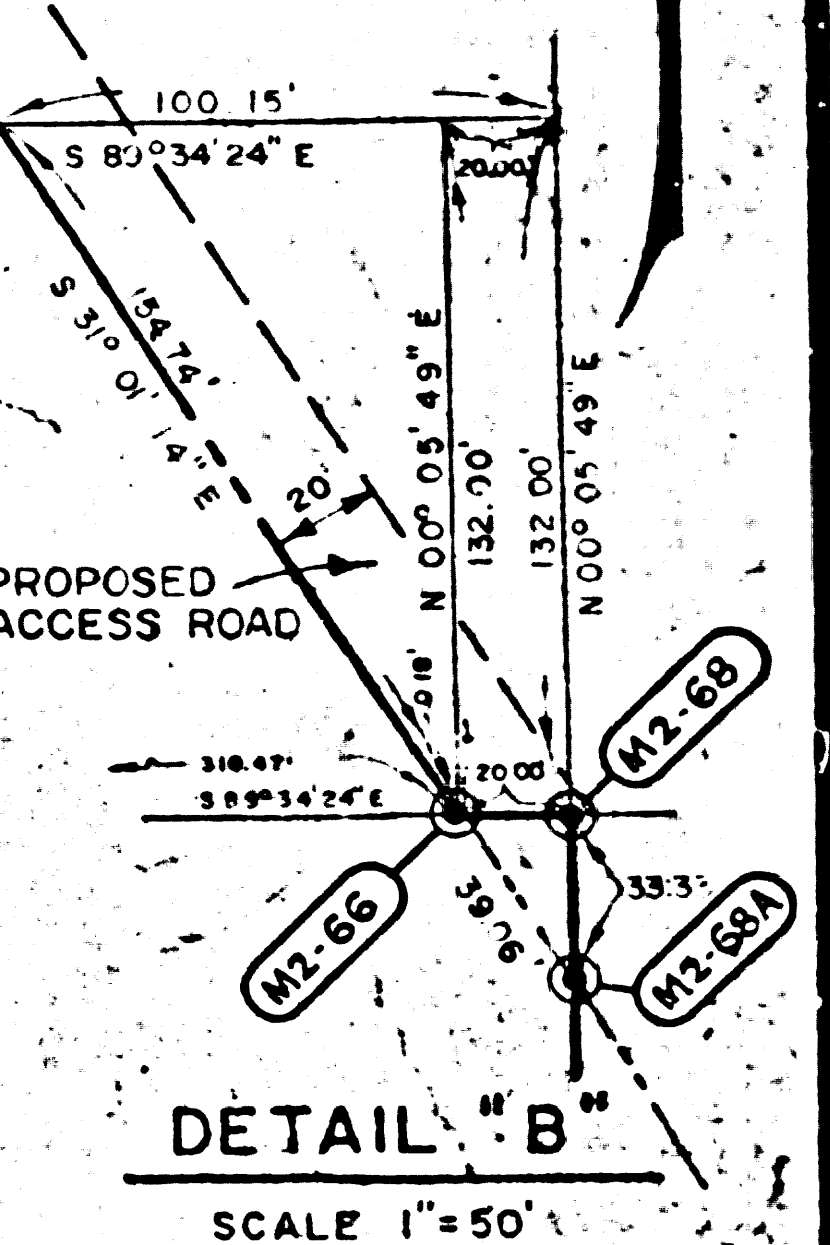

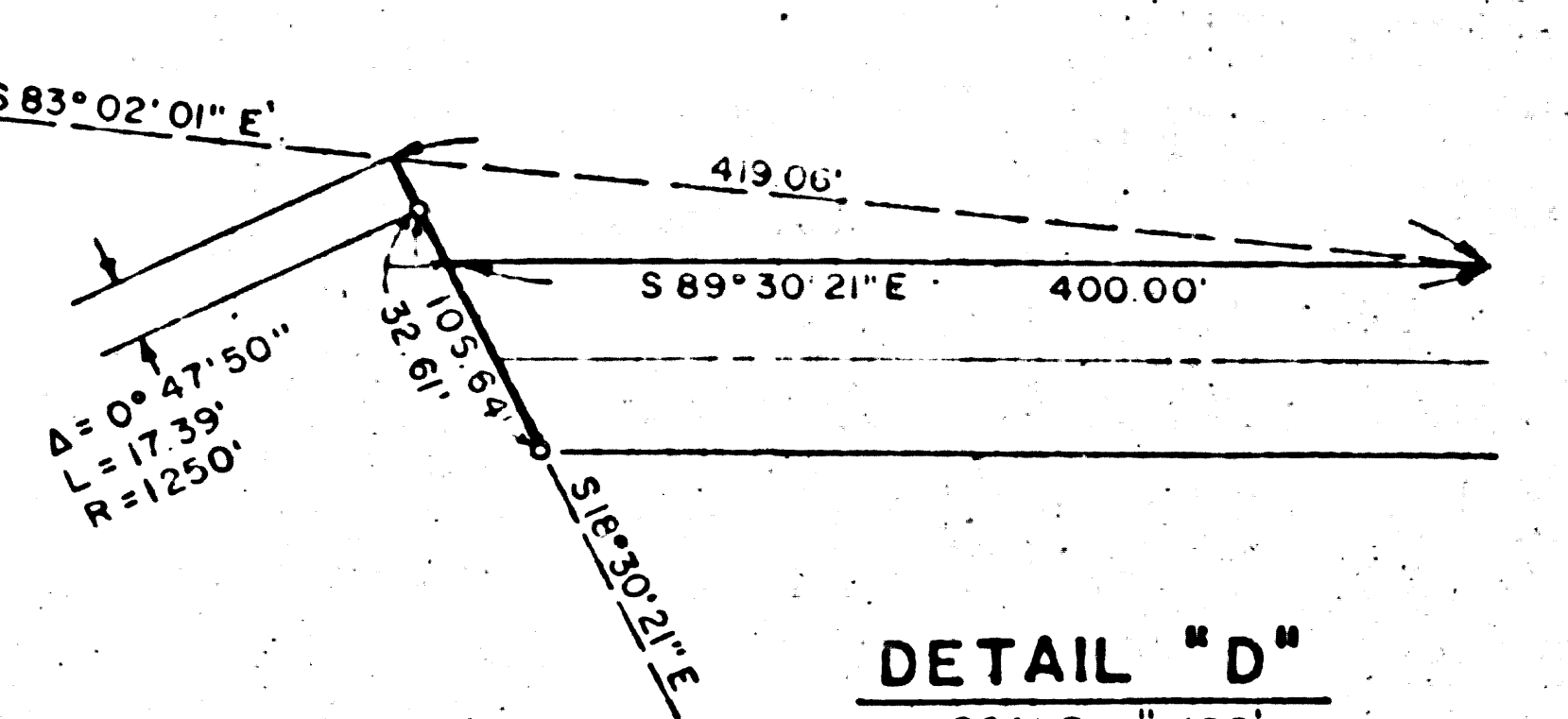
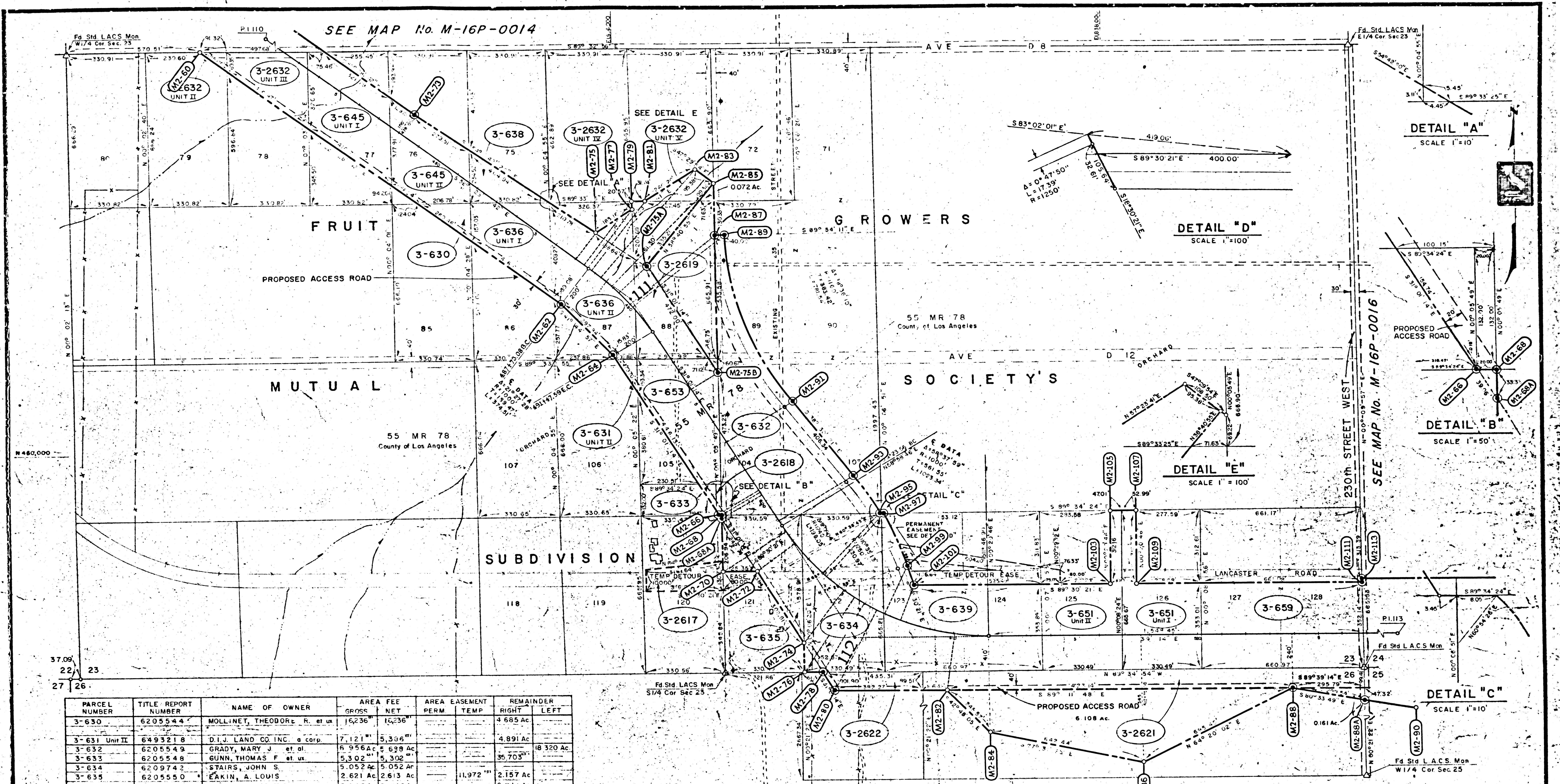
APPROVED: [Signature]
DATE: NOV 24 1967

DRAWING NUMBER: M-16P-0014

F.M. 21163-14

F.M. 21163-14

NOV 24 1967



PARCEL NUMBER	TITLE REPORT NUMBER	NAME OF OWNER	AREA GROSS	AREA NET	AREA EASEMENT PERM	AREA EASEMENT TEMP	REMAINDER RIGHT	REMAINDER LEFT
3-630	6205544	MOLLINET, THEODORE R. et ux	16,236	16,236			4,685	Ac
3-631 Unit II	6493218	D.I.J. LAND CO. INC. a corp.	7,121	5,396			4,891	Ac
3-632	6205549	GRADY, MARY J. et al.	6,956	6,928			18,320	Ac
3-633	6205548	GUNN, THOMAS F. et ux.	5,302	5,302			35,703	Ac
3-634	6209742	STAIRS, JOHN S.	5,052	5,052			2,157	Ac
3-635	6205550	EAKIN, A. LOUIS	2,621	2,613		11,972	2,911	Ac
3-636 Unit I	6493218	D.I.J. LAND CO. INC. a corp.	2,146	2,146			32,278	Ac
3-639 Unit II	6493218	D.I.J. LAND CO. INC. a corp.	3,828	3,796			4,157	Ac
3-638	6493218	D.I.J. LAND CO. INC. a corp.	39,306	39,306			2,225	Ac
3-639	6205551	GREWER, ALICE M.	5,935	5,935	0.217	1,577	1,670	Ac
3-645 Unit I	6493218	D.I.J. LAND CO. INC. a corp.	2,821	2,798			2,392	Ac
3-645 Unit II	6493218	D.I.J. LAND CO. INC. a corp.	2,533	2,533			1,007	Ac
3-651 Unit I	6622461	GANAHL, R. A.	3,056	3,056			4,750	Ac
3-653	6205547	VORTY, ELIZABETH	3,021	2,770			2,552	Ac
3-659	6205553	NANCE, MILDRED O. et ux.	5,350	5,350			95,262	Ac
3-2617	6322670	KREIGER, CHARLES et ux.	31,570	29,570		4,245	28,549	Ac
3-2618	6322672	TORLUCCI, PHILLIP C. et ux.	2,640	2,610			36,723	Ac
3-2619	6322673	PERRISEAU, HARRY R. et ux.	2,525	2,363			1,329	Ac
3-2621	6357077	BUTTERFIELD, DON K. et ux.	10,269	13,669			5,059	Ac
3-2622	6322669	MOLLINET, THEODORE R.	36,723	35,023			4,507	Ac
3-2632 Unit II	6493218	D.I.J. LAND CO. INC. a corp.	3,167	1,605			1,995	Ac
3-2632 Unit III	6493218	D.I.J. LAND CO. INC. a corp.	1,48	1,329				Ac
3-2632 Unit IV	6493218	D.I.J. LAND CO. INC. a corp.	007	007				Ac
3-2632 Unit V	6493114	PETERS, SALLY	20,864					Ac
3-651 Unit II	6205552	SCHWERT, ESTELLE	3,024	3,024		6,493		Ac

PII10 N 462,615.000 E 1,833,400.000
 P.II11 N 460,580.000 E 1,836,050.000
 P.II12 N 459,170.000 E 1,836,940.000
 P.II13 N 459,080.000 E 1,840,250.000

D.W.R. TYPE A MONUMENT

NOTE:
 (1) Bearings and Distances Shown are Based on California Coordinate System Zone 5
 (2) Temporary Easement Expires April 1969
 (3) Ultimate purchase of parcel may include Remainder

SCALE OF FEET

STATE OF CALIFORNIA
 DEPARTMENT OF WATER RESOURCES
 SOUTHERN DISTRICT

CALIFORNIA AQUEDUCT
 MOJAVE DIVISION
 FAIRMONT UNIT
 MONUMENTS

SEC. 23, & POR. OF 26, 78N, R16WS, B.B. & M.

JAN 19 1970

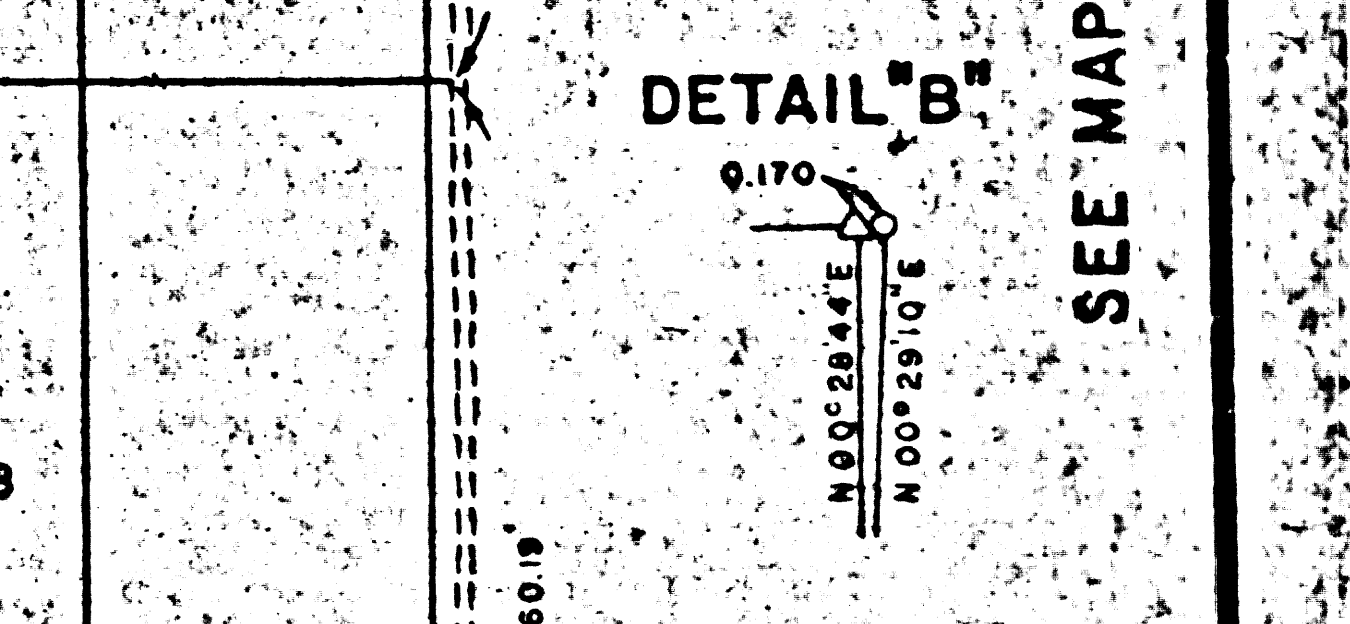
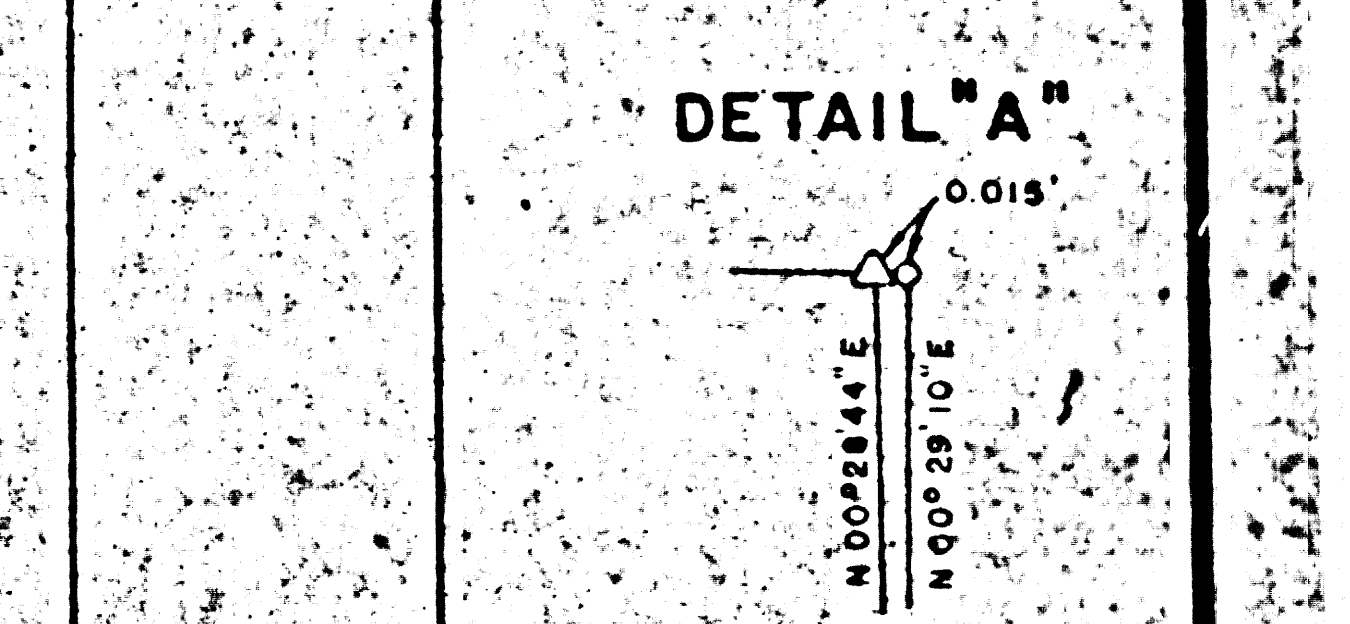
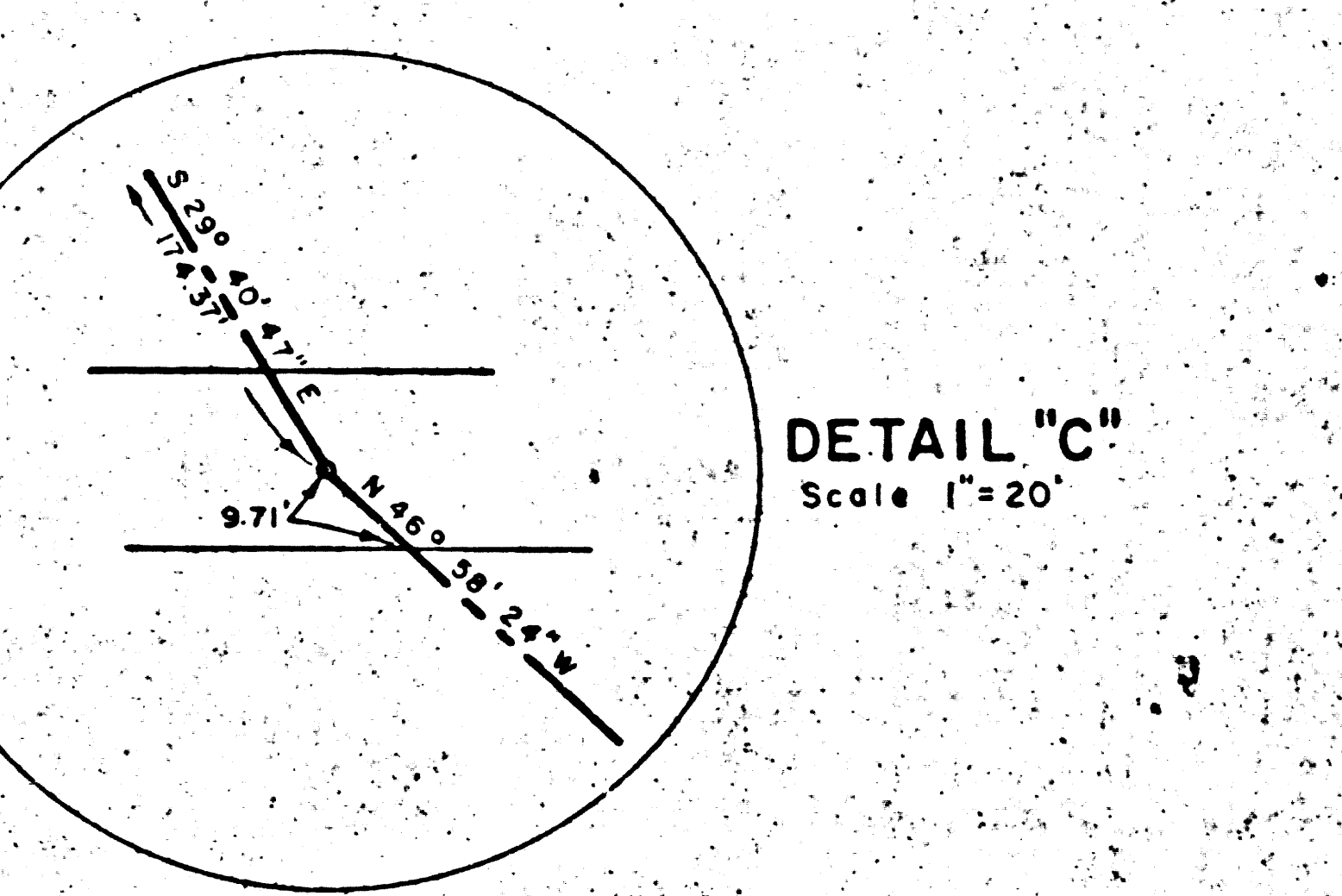
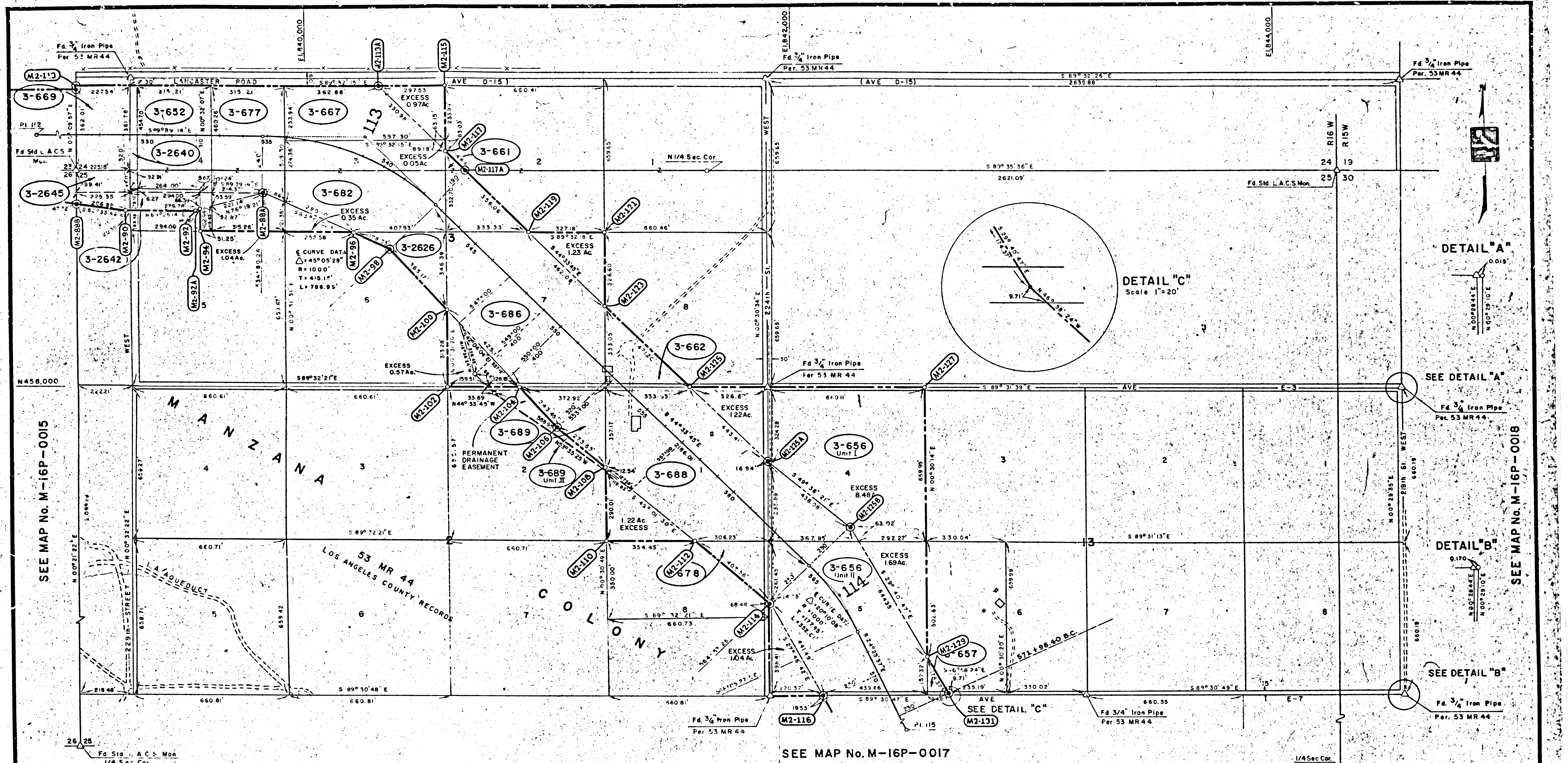
DRAWN BY: R. EDWARDS 9/24/68
 CHECKED BY: [Signature]
 RECORDED FOR ACQUISITION: [Signature]

APPROVED: [Signature]
 DATE: [Date]

DRAWING NUMBER: M-16P-0015

F.M. 21163-15

F.A. 21163-15 NOV 24 1967



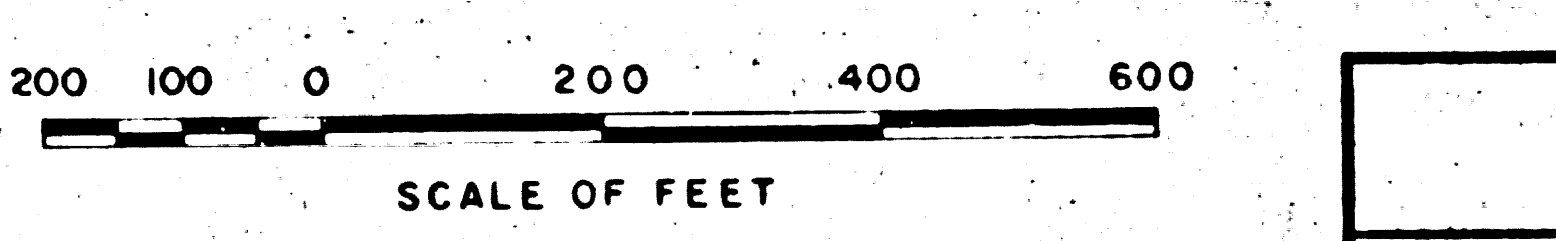
SEE MAP No. M-16P-0015

SEE MAP No. M-16P-0018

SEE MAP No. M-16P-0017

PARCEL NUMBER	TITLE REPORT NUMBER	NAME OF OWNER	GROSS AREA	NET AREA	Permanent EASEMENT	Temporary EASEMENT	RIGHT REMAINDER	LEFT
3-652	6205555	VOSS, WALTER V. JEWEL A.	3.497 Ac.	3.497 Ac.				
3-656 Unit I	6205563	HARRISON, W.O.	9.801 Ac.	9.574 Ac.				
3-657	6205564	CRAWFORD, DOLORES & SPARKS, W.T.	7.207 Ac.	5.889 Ac.				48.75 Ac.
3-661	6205568	HENDRICKSON, RUTH S.	1.273 Ac.	1.273 Ac.				8.275 Ac.
3-662	6205569	HARRISON, W.O. et al.	1.275 Ac.	1.275 Ac.				8.727 Ac.
3-667	6205577	BROOKS, JENNIE L. et al.	3.547 Ac.	3.547 Ac.				
3-669	6205584	MANZANA COLONY	1.881 Ac.	1.881 Ac.				
3-677	6205586	MUELLER, MYRON G.	4.557 Ac.	4.557 Ac.				
3-678	6205622	MUELLER, DOROTHY P.	4.032 Ac.	3.603 Ac.				4.085 Ac.
3-682	6205559	DE REMEE, GRACE	6.001 Ac.	6.001 Ac.				
3-686	6205560	HARRISON, W.O. et al.	9.777 Ac.	9.777 Ac.				
3-688	6205561	HILLIARD, S.H.	10.066 Ac.	9.551 Ac.				
3-689	6205561	HILLIARD, S.H.	1.622 Ac.	1.484 Ac.				8.383 Ac.
3-626	6322688	RICKEL, WM. V. AND DOROTHY	1.344 Ac.	1.344 Ac.				8.659 Ac.
3-2642	6322689	TICE, OWEN W. & CARRIE R.	0.542 Ac.	0.538 Ac.				27.842 Ac.
3-2645	6322683	HARDING, CLARA M.	0.843 Ac.	0.781 Ac.				10.609 Ac.
3-2640	6379637	VOSS, WALTER V. et ux.	3.829 Ac.	3.829 Ac.				
3-656 Unit II	6205563	VAN LEE, E.J.	9.772 Ac.	9.772 Ac.				
3-689 Unit II	6205561	HILLIARD, S.H.	0.541 Ac.	0.541 Ac.				7.842 Ac.
			GROSS AREA	NET AREA	Permanent EASEMENT	Temporary EASEMENT	RIGHT REMAINDER	LEFT

	P.I. 112	P.I. 113	P.I. 114	P.I. 115
	N 459,100.00	N 459,080.00	N 457,100.00	N 456,240.00
	E 1,836,940.00	E 1,840,250.00	E 1,842,200.00	E 1,842,590.00



NOTE
(1) Bearings and Distances Shown are Based on California Coordinate System, Zone 5

© = D.W.R. TYPE A MONUMENT

REV	DATE	DESCRIPTION	BY	APP'D
4	2/17/67	ADDED PERM. DRAINAGE EASEMENT	GW	GW
3	12/5/66	3.5% SPL. ADJ. UNITS I & II	GW	GW
2	1/22/66	EASEMENT CHANGED TO FEE PARCELS 3-652, 3-657, 3-677	GW	GW
1	2/16/66	CHANGED BOUNDARIES OF PARCELS 3-2642, 3-652, 3-657, 3-677	GW	GW

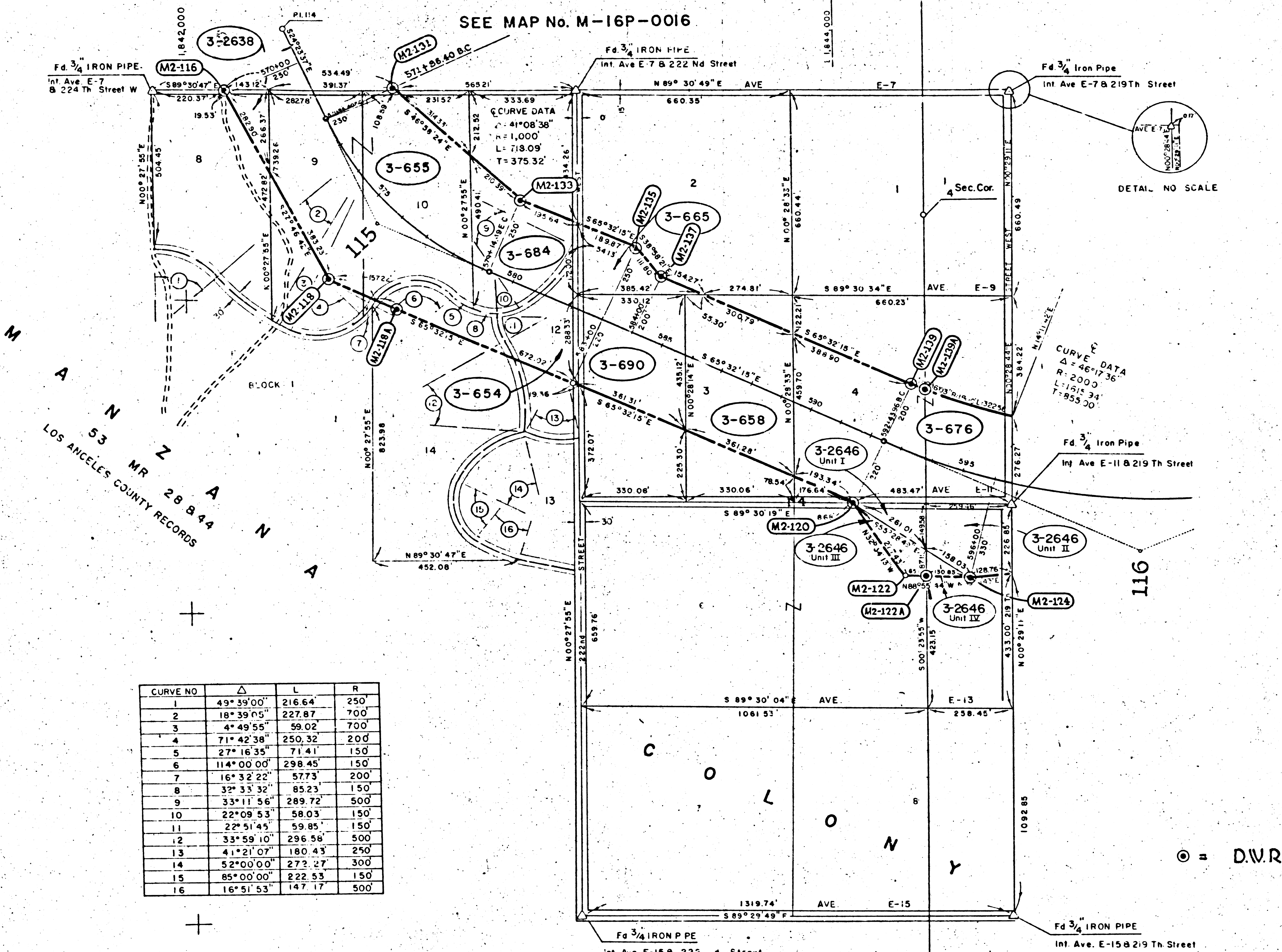
STATE OF CALIFORNIA
DEPARTMENT OF WATER RESOURCES
SOUTHERN DISTRICT

CALIFORNIA AQUEDUCT
MOJAVE DIVISION
FAIRMONT UNIT
MONUMENTS
POR. SEC. 24, & N 1/2 SEC. 25, T8N, R16W, S.B.B. & M

DRAWN BY: B.G. WONG
CHECKED BY: J.P. RANNEY
APPROVED BY: J.P. RANNEY
DATE: NOV 24 1965


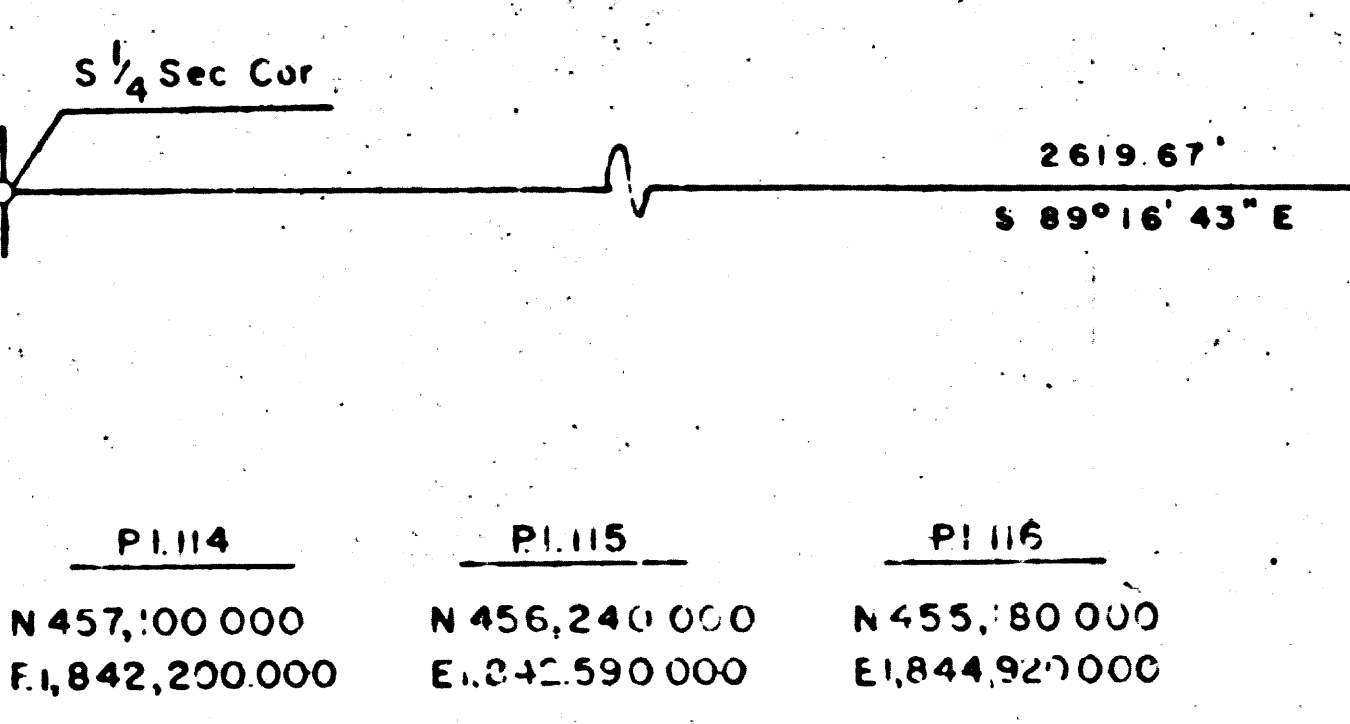
CONTRACT NUMBER: M-16P-0016

F.M. 21163-16



CURVE NO	Δ	L	R
1	49° 39' 00"	216.64	250
2	18° 39' 05"	227.87	700
3	4° 49' 55"	59.02	700
4	71° 42' 38"	250.32	200
5	27° 16' 35"	71.41	150
6	114° 00' 00"	298.45	150
7	16° 32' 22"	57.73	200
8	32° 33' 32"	85.23	150
9	33° 11' 56"	289.72	500
10	22° 09' 53"	58.03	150
11	22° 51' 45"	59.85	150
12	33° 59' 10"	296.58	500
13	41° 21' 07"	180.43	250
14	52° 00' 00"	273.27	300
15	85° 00' 00"	222.53	150
16	16° 51' 53"	147.17	500

PARCEL NUMBER	TITLE REPORT NUMBER	NAME OF OWNER	GROSS AREA	NET AREA	Permanent EASEMENT	Temporary EASEMENT	RIGHT REMAINDER	LEFT REMAINDER
3-654	6205567	BEAUMONT, ROBERT J.	2.392 AC	1.893 AC			10088 AC	
3-655	6205565	GRAINGER Jr., KYLE Z.	7.667 AC	7.351 AC			1.768 AC	24,600"
3-658	6205570	DINKELAKER, EDWARD H et ux	3.468 AC	3.468 AC			1.151 AC	16,792"
3-665	6205568	KEDZIE, MARGARET F	1.02 AC	1.008 AC			8950 AC	
3-676	6205572	GODDE, ANTHONY & BANN S	5.849 AC	5.517 AC			0.159 AC	4,002 AC
3-684	6205566	MAXWELL, KATE	2.376 AC	2.244 AC			2.244 AC	2,628 AC
3-2646 UNIT IV				0.131 AC			2.524 AC	
3-690	6205569	HIRSCH, CARL F & LILLIAN G	2.74 AC	2.641 AC			2.263 AC	
3-2638	6379754	MOORHOUSE, ELLEN S et al	9.057 AC	7.134 AC			4.562 AC	
3-2646 UNIT III				0.389 AC			15.304 AC	
3-2646 UNIT I	6379756	SNYDER, LUCIEN EDWARD et al	6.555 AC	3.397 AC			15.693 AC	
3-2646 UNIT II	6379753	GODDE, ANTHONY, F & BANN S	1.267 AC	1.178 AC			7.655 AC	
			GROSS AREA	NET AREA	Permanent EASEMENT	Temporary EASEMENT	RIGHT REMAINDER	LEFT REMAINDER



NOTE: Bearings and Distances Shown are Based on California Coordinate System, Zone 5.

NO.	DATE	DESCRIPTION	BY	APP'D
2	2-27-67	ADDED PARCELS 3-2646 Units III, IV		
1	4-10-66	REVISED PARCEL 3-2638		

STATE OF CALIFORNIA
DEPARTMENT OF WATER RESOURCES
SOUTHERN DISTRICT

CALIFORNIA AQUEDUCT
MOJAVE DIVISION
FAIRMONT UNIT
MONUMENTS
PORTION SECTION 25, T8N, R16W SB3&M

JAN 14 1970

DRAWN: B.G. Wong
QUANTIFIED BY: J.A. Purvis
APPROVED: [Signature]
DATE: 12/1/65

RECOMMENDED FOR ACQUISITION: [Signature]
ASSISTANT CHIEF DESIGN AND CONSTRUCTION BRANCH

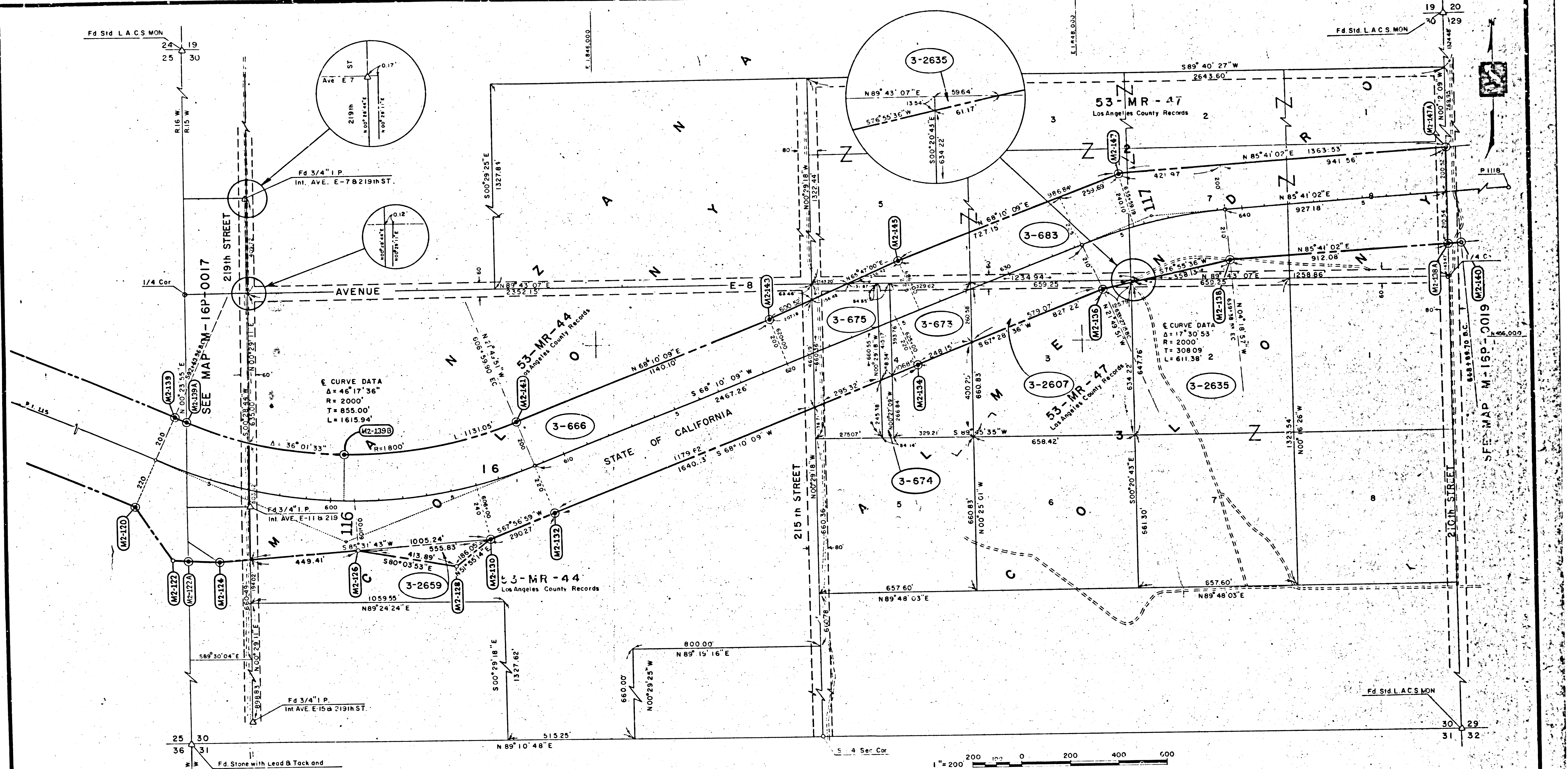
DRAWING NUMBER: M-16P-0017

F.M. 211163-17

F.M. 21163-17

NOV 24 1967

3-24-67



P1115	P1116	P1117	P1118
N 456,240.00	N 455,180.00	N 456,530.00	N 456,650.00
E1,842,590.00	E1,844,920.00	E1,848,290.00	E1,849,880.00

© = D.W.R. TYPE A MONUMENT

NOTE:
Bearings and Distances shown are based on the California Coordinate System Zone 5

PARCEL NUMBER	TITLE REPORT NUMBER	NAME OF OWNER	AREA FEE		AREA EASEMENT		REMAINDER	
			GROSS	NET	PERM.	TEMP.	RIGHT	LEFT
3-666	6205573	BALL, FRANKLIN I. et ux	24121Ac	23.41Ac			50056Ac	25.916Ac
3-673	6209744	JACKSON, ELIZABETH et al.	2.479Ac	2.252Ac			2.518Ac	
3-674	6219772	CRYER, MARTHA G. et. al.	220.49	20.377Ac			13,887Ac	4,544
3-675	6205574	FULLER, HENRY A.	2.857Ac	2.222Ac			1,206Ac	58.323Ac
3-683	6209761	THE BISHOP OF THE PROTESTANT EPISCOPAL CHURCH IN LOS ANGELES, A CORPORATION SOLE	19.252Ac	18.933Ac			2,644Ac	
3-2607	6322695	GALASSO, LOUIS	1.937Ac	1.497Ac			8.061Ac	
3-2635	6379757	THE BISHOP OF THE PROTESTANT EPISCOPAL CHURCH IN LOS ANGELES, A CORPORATION SOLE	4.04				19.959Ac	
3-2659		BALL, FRANKLIN I. et. ux.			0.657Ac		49.399Ac	

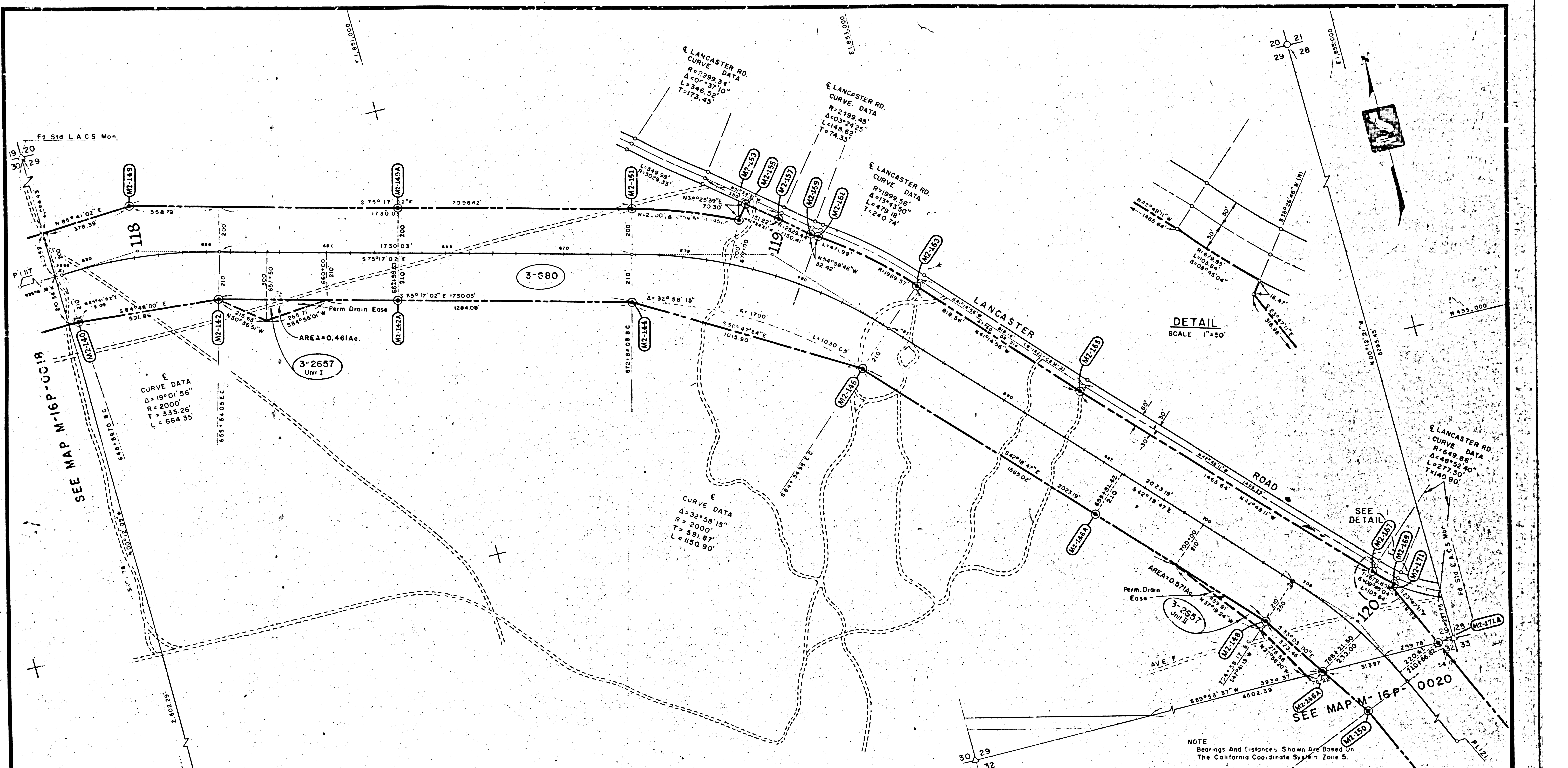
STATE OF CALIFORNIA DEPARTMENT OF WATER RESOURCES SOUTHERN DISTRICT			
CALIFORNIA AQUEDUCT MOJAVE DIVISION FAIRMONT UNIT MONUMENTS SEC. 30, T8N, R15W, S.B.B.&M.			
DRAWN NOEL G. BROWN 9/28/65		SUBMITTED J.P. Curran	
CHECKED O'Brien		APPROVED: DATE: Kenneth B. Wells 11/24/65	
REV. DATE		RECOMMENDED FOR ACQUISITION E.M. Gault	
3-24-67 Added Parcel 3-2659		DRAWING NUMBER M-16P-0018	

F.M. 21163-18

F.M. 21163-18


NOV 24 1967

Key 10-6-66
2-6-67



⊙ = D.W.R. TYPE A MONUMENT

PI 17 N 456,530.00 E 1,848,290.00	PI 118 N 456,650.00 E 1,849,880.00	PI 119 N 455,975.00 E 1,852,450.00	PI 120 N 453,800.00 E 1,854,430.00	PI 121 N 450,170.00 E 1,856,030.00
---	--	--	--	--



NOTE
Bearings And Distances Shown Are Based On
The California Coordinate System Zone 5.

PARCEL NUMBER	TITLE REPORT NUMBER	NAME OF OWNER	AREA FEE		AREA EASEMENT		REMAINDER	
			GROSS	NET	PERM	TEMP	RIGHT	LEFT
3-680	6209743	RIPLEY, ARTHUR	61.191 Ac	61.191 Ac			207.782A	369.801Ac
3-2657 Unit I		RIPLEY, ARTHUR			0.461 Ac			
3-2657 Unit II		RIPLEY, ARTHUR			0.571 Ac		206.750Ac	

3	2/6/67	Added Permanent Drainage Easement Parcel 3-2657	GW	2/2/67
2	10/6/66	Portion Of R/W Extended To Lancaster Road	GW	10/6/66
1	3/3/67	Changed SOUTHERLY R/W from B.C.L.E.C. of 21 1/4'	GW	3/4/67

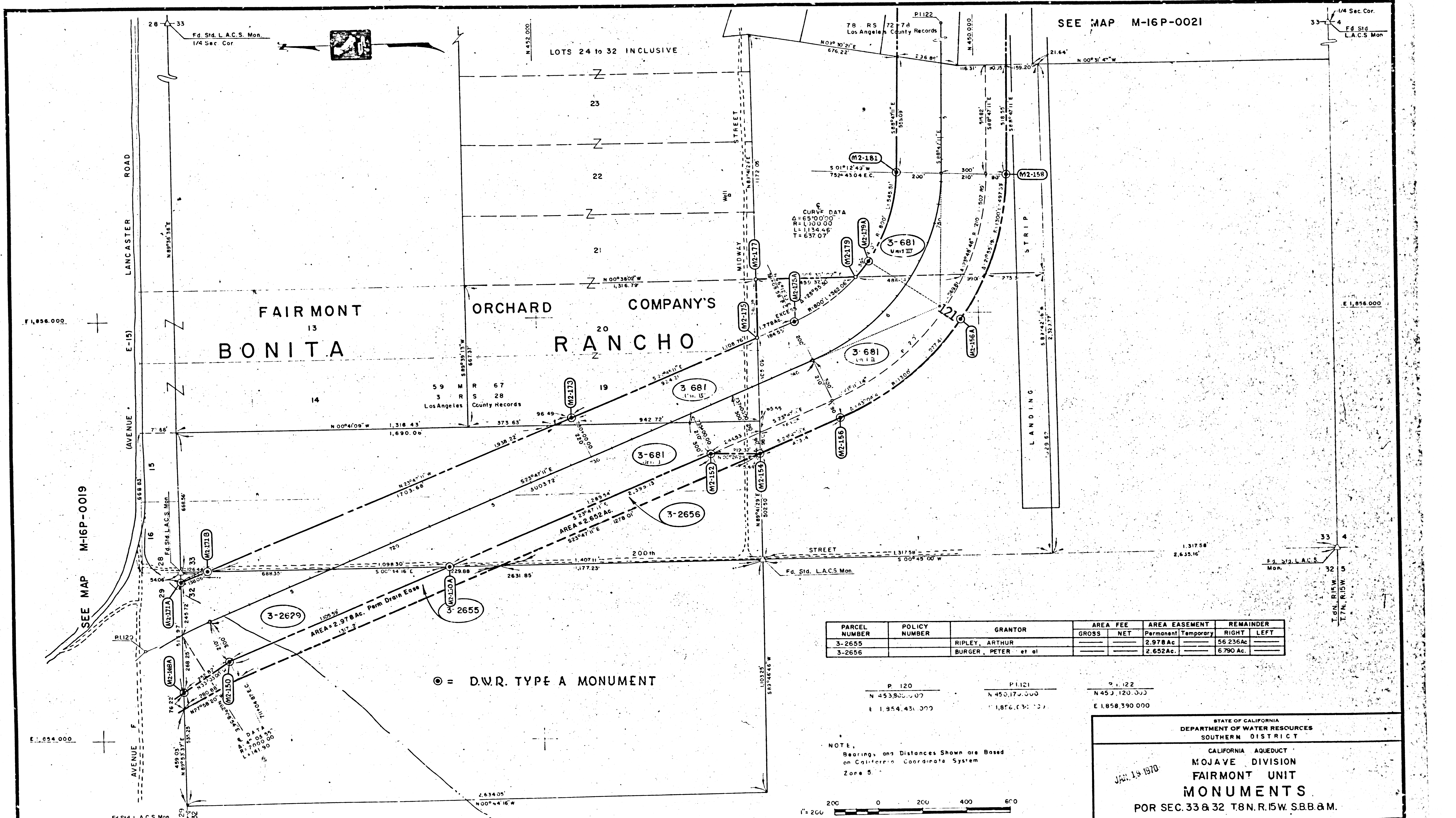
STATE OF CALIFORNIA
DEPARTMENT OF WATER RESOURCES
SOUTHERN DISTRICT

CALIFORNIA AQUEDUCT
MOJAVE DIVISION
FAIRMONT UNIT
MONUMENTS
SECTION 29, T8N, R15W, S.B.B.&M.

DRAWN: ME M. CAUSLAND 9-3-65
SUBMITTED: J. J. [Signature]
APPROVED: [Signature] DATE: 11/21/65

CHECKED: [Signature]
RECOMMENDED FOR ACQUISITION: S.M. [Signature]
DRAWING NUMBER: M-16P-0019

F.M. 21163-19



SEE MAP M-16P-0021

E 1,856,000

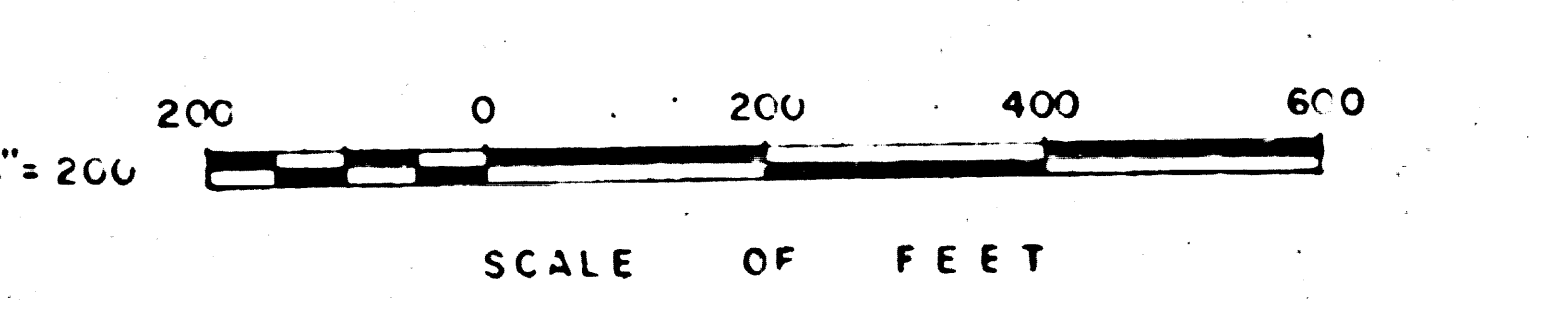
E 1,856,000

E 1,824,000

PARCEL NUMBER	POLICY NUMBER	GRANTOR	AREA FEE		AREA EASEMENT		REMAINDER	
			GROSS	NET	Permanent	Temporary	RIGHT	LEFT
3-2655		RIPLEY, ARTHUR			2.978 Ac.		56.236 Ac.	
3-2656		BURGER, PETER et al			2.652 Ac.		6.790 Ac.	

P 120	P 121	P 122
N 453,900.000	N 450,170.000	N 453,120.000
E 1,954,431.000	E 1,876,630.000	E 1,858,390.000

NOTE:
Bearings and Distances Shown are Based on California Coordinate System Zone 5.



PARCEL NUMBER	TITLE REPORT NUMBER	NAME OF OWNER	AREA FEE		AREA EASEMENT		REMAINDER	
			GROSS	NET	Permanent	Temporary	RIGHT	LEFT
3-681 Unit I	6533899	BURGER, PETER	14,948 Ac.	16,444 Ac.			9,442 Ac.	16,730 Ac.
3-2629	6322694	RIPLEY, ARTHUR	7,390 Ac.	7,390 Ac.			59,214 Ac.	3,417 Ac.
3-681 Unit II	6433973	GROFF, PETER	12,907 Ac.	12,907 Ac.			27,156 Ac.	
3-681 Unit III	6471569	CLODDY, EVELYN C	11,972 Ac.	11,972 Ac.			4,114 Ac.	16,036 Ac.
3-681 Unit IV	6471572	CATSON, ANNE I	1,104 Ac.	1,104 Ac.			113,631 Ac.	

STATE OF CALIFORNIA
DEPARTMENT OF WATER RESOURCES
SOUTHERN DISTRICT

CALIFORNIA AQUEDUCT
MOJAVE DIVISION
FAIRMONT MONUMENTS
POR SEC. 33 & 32 T8N. R. 15W. S.B.B.&M.

JAN 19 1970

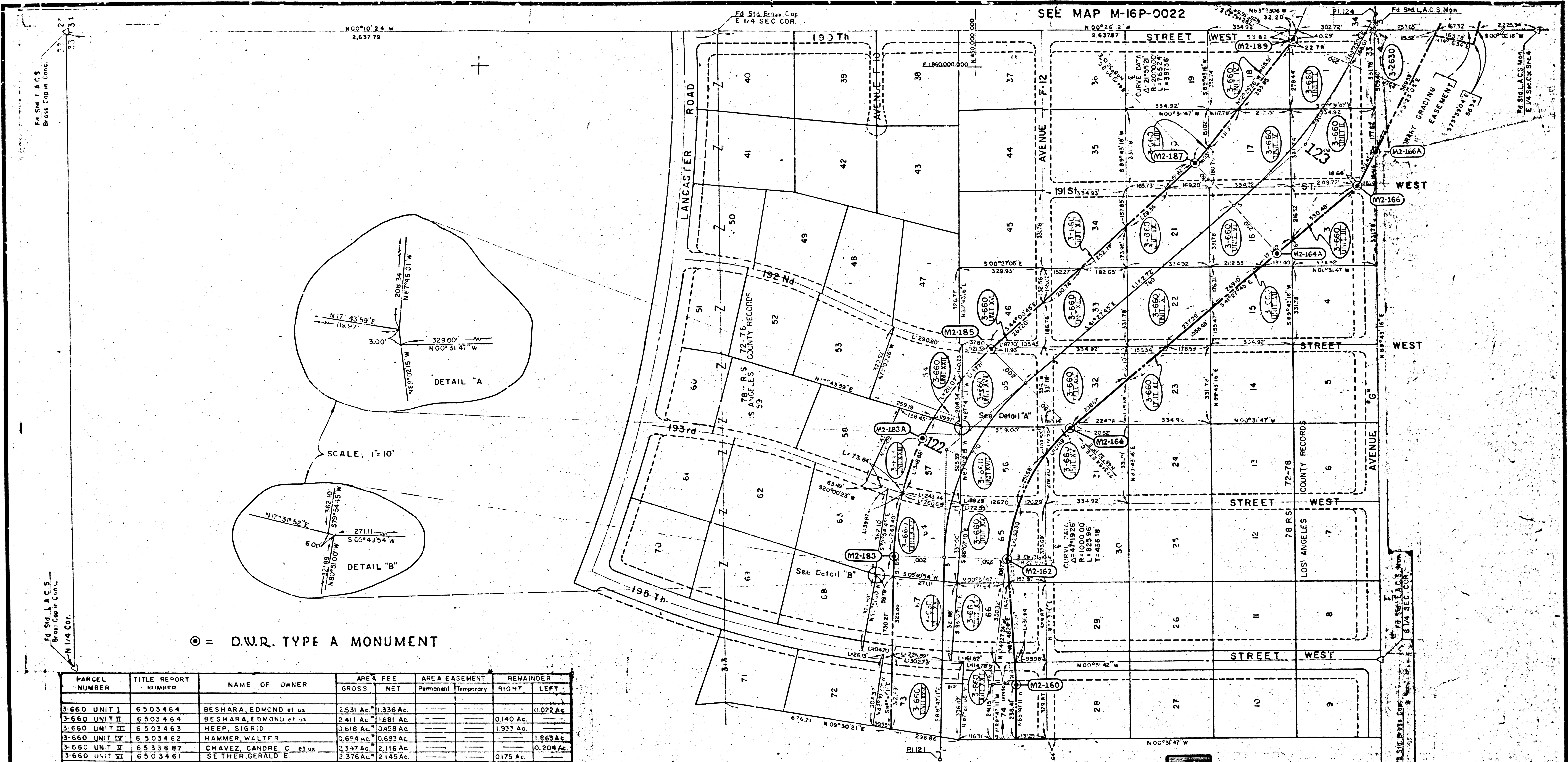
DRAWN	SUBMITTED	APPROVED:	DATE:
J C CARICCHIO	<i>J. A. ...</i>	<i>Kenneth ...</i>	
CHECKED	RECOMMENDED FOR ACQUISITION	DRAWING NUMBER	
		M-16-P-0020	

SM Gould & ...
ASSISTANT CHIEF, DESIGN AND CONSTRUCTION BRANCH

F.M. 21163-20

F.M. 21163-20

NOV 24 1967




○ = D.W.R. TYPE A MONUMENT

PARCEL NUMBER	TITLE REPORT NUMBER	NAME OF OWNER	AREA FEE		AREA EASEMENT		REMAINDER	
			GROSS	NET	Permanent	Temporary	RIGHT	LEFT
3-660 UNIT I	6503464	BESHARA, EDMOND et ux	2,531 Ac.	1,336 Ac.				0.022 Ac.
3-660 UNIT II	6503464	BESHARA, EDMOND et ux	2,411 Ac.	1,681 Ac.				0.140 Ac.
3-660 UNIT III	6503463	KEEP, SIGRID	0,618 Ac.	0,658 Ac.				1,933 Ac.
3-660 UNIT IV	6503462	HAMMER, WALTER	0,694 Ac.	0,693 Ac.				1,863 Ac.
3-660 UNIT V	6533887	CHAVEZ, CANDRE C. et ux	3,347 Ac.	2,116 Ac.				0,175 Ac.
3-660 UNIT VI	6503461	SE THER, GERALD E.	2,376 Ac.	2,145 Ac.				2,141 Ac.
3-660 UNIT VII	6503460	RODRIGUEZ, FRANK et al	0,410 Ac.	0,410 Ac.				2,225 Ac.
3-660 UNIT VIII	6533886	AYLWARD, RICHARD	0,326 Ac.	0,221 Ac.				0,300 Ac.
3-660 UNIT IX	6533885	SPRING, B. F.	2,251 Ac.	2,124 Ac.				0,319 Ac.
3-660 UNIT X	6533884	HRIBAR, DAVID L.	2,242 Ac.	2,113 Ac.				2,307 Ac.
3-660 UNIT XI	6503459	GGW, MYRA E. H.	0,244 Ac.	0,148 Ac.				2,186 Ac.
3-660 UNIT XII	6533877	CEVALON, CHARLES C. Jr.	0,365 Ac.	0,365 Ac.				0,253 Ac.
3-660 UNIT XIII	6503458	CHUFO, WILLIAM M.	2,238 Ac.	1,946 Ac.				0,505 Ac.
3-660 UNIT XIV	6503457	TALIA, MICHAEL B.	2,046 Ac.	1,742 Ac.				2,49 Ac.
3-660 UNIT XV	6503456	HEBERT, WILLIAM	0,132 Ac.	0,065 Ac.				2,121 Ac.
3-660 UNIT XVI	6533877	CEVALON, CHARLES C. Jr.	0,418 Ac.	0,52 Ac.				0,183 Ac.
3-660 UNIT XVII	6209777	STONE, ELSIE D.	2,315 Ac.	1,92 Ac.				0,343 Ac.
3-660 UNIT XVIII	6533882	ADLOF, BERNARD M.	2,165 Ac.	1,924 Ac.				1,153 Ac.
3-660 UNIT XIX	6533880	RICHARDSON, PAT G.	1,392 Ac.	1,352 Ac.				1,030 Ac.
3-660 UNIT XX	6595499	PUGH, CELIA L.	1,597 Ac.	1,532 Ac.				0,971 Ac.
3-660 UNIT XXI	6595498	WISME, LAVOS J. et ux	1,461 Ac.	1,243 Ac.				2,203 Ac.
3-660 UNIT XXII	6533883	WORMMAN, CHARLES A. et ux	0,291 Ac.	0,321 Ac.				1,023 Ac.
3-660 UNIT XXIII	6533881	REPMAN, ALTS, et ux	1,474 Ac.	1,358 Ac.				0,373 Ac.
3-660 UNIT XXIV	6533880	RICHARDSON, PAT G.	1,155 Ac.	1,320 Ac.				0,611 Ac.
3-660 UNIT XXV	6595497	MASSER, RICHARD	1,964 Ac.	1,394 Ac.				0,314 Ac.
3-660 UNIT XXVI	6595500	BARGER, FORREST A.	2,209 Ac.	1,631 Ac.				
3-2630	6347239	WHITE, W. A.	1,506 Ac.	1,506 Ac.	0,133 Ac.			38,494 Ac.

SEE MAP M-16P-0020

P.1.122 N 450,120.000 E 1,858,390.000
 P.1.123 N 449,660.000 E 1,859,680.000

NOTE:
 (1) Bearings and Distances Shown are Based on California Coordinate System Zone 5
 (2) Temporary Easement Expires Feb 1971
 (3) Ultimate purchase of parcel may include Remainder.



SCALE OF FEET

3	5-2-66	Temp. Easement Changed To Fee.	
2		Perm. Easement Changed To Temporary	
1	1-19-66	Change in Vesting Parcels 3-660 Unit VI & 3-660 Unit VII	

STATE OF CALIFORNIA
 DEPARTMENT OF WATER RESOURCES
 SOUTHERN DISTRICT

CALIFORNIA AQUEDUCT
 MOJAVE DIVISION
 FAJONTE UNIT
 MONUMENTS
 SEC. 4 T. 7N., R. 15W., S. B. B. & M.
 SEC. 33 T. 8N., R. 15W., S. B. B. & M.

DATE: 10/13/70

APPROVED: J.C. CARICCHIO
 SUBMITTED: [Signature]
 APPROVED: [Signature]

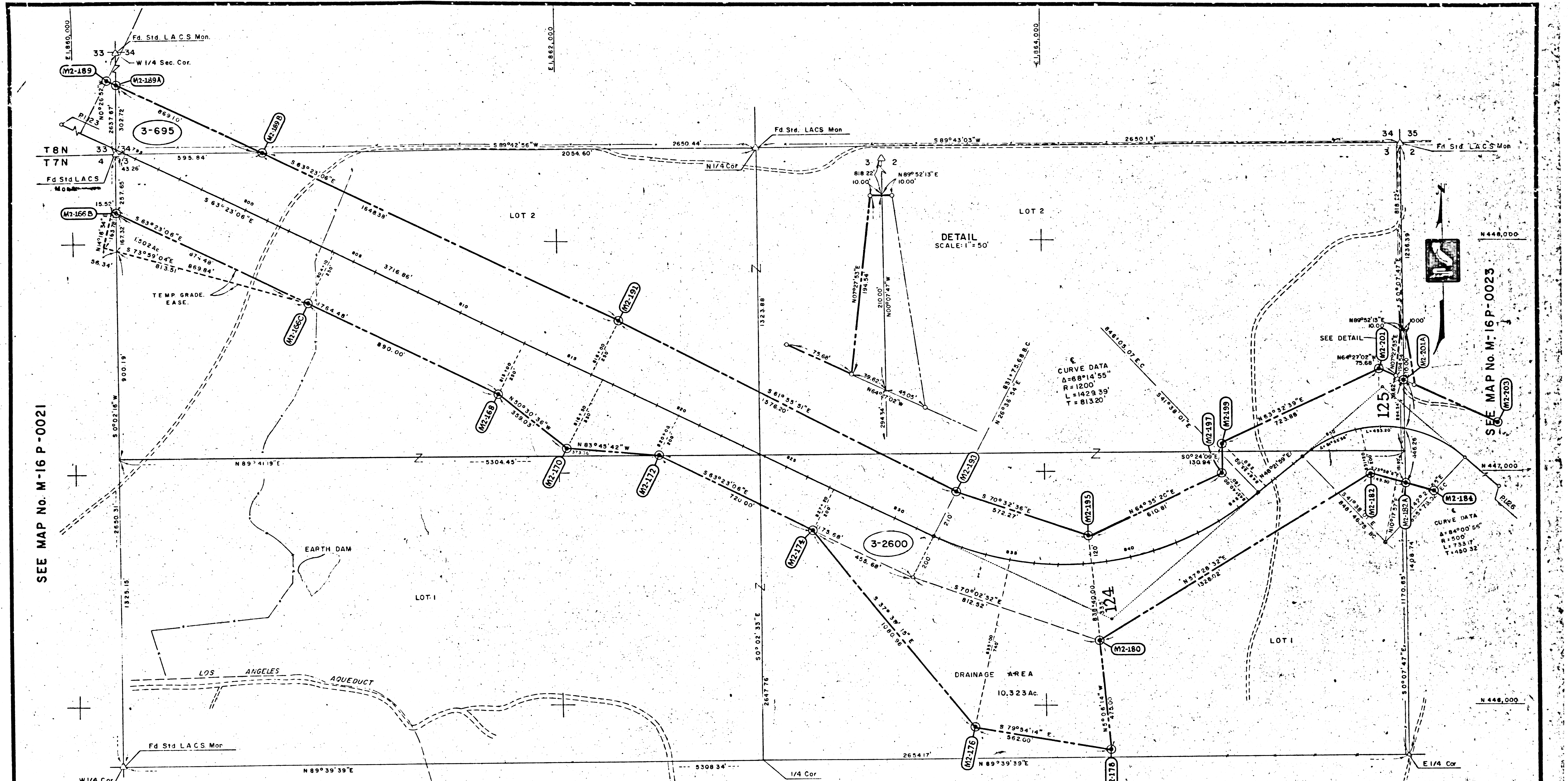
DRAWING NUMBER: M-16P-0021

F.M. 21163-21

FM 21163-21 NOV 24 1967

SEE MAP No. M-16 P-0021

SEE MAP No. M-16 P-0023



P.I. 123
N 448,660.00
E 1,859,680.00

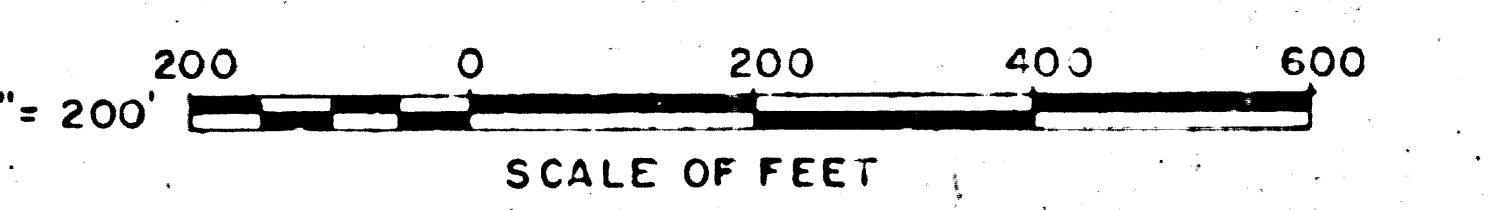
P.I. 124
N 446,360.00
E 1,864,270.00

P.I. 125
N 447,360.00
E 1,865,395.00

P.I. 126
N 446,160.00
E 1,866,710.00

⊙ = D.W.R. TYPE A MONUMENT

NOTE:
(1) Bearings and Distances shown are Based on the California Coordinate System Zone 5.
(2) Temporary Easement Expires Feb. 1971



PARCEL NO.	TITLE REPORT NO.	NAME OF OWNER	AREA FEE		AREA EASEMENT		REMAINDER	
			GROSS	NET	PERM	TEMP	RIGHT	LEFT
3-2600	6281278	WHITE, WA	69924Ac	69624Ac	---	1.502 Ac	144.022Ac	106.973Ac
3-695	6477973	HEALY ENTERPRISES, INC	2.070Ac	2.070Ac	---	---	---	147.930Ac

REV	DATE	DESCRIPTION	BY	APP'D
2	8-31-66	Added Ramp for Bridge crossing - 3-2600.	John J. Kelly	
1	2-23-66	EASEMENT STATUS REVISED	John J. Kelly	

STATE OF CALIFORNIA
DEPARTMENT OF WATER RESOURCES
SOUTHERN DISTRICT

CALIFORNIA AQUEDUCT
Mojave Division
FAIRMONT UNIT
MONUMENTS

N 1/2 SEC. 3, T 7N, R 15W, S.B.B. & M. & PORTION OF
S.W. 1/4 SEC. 34, T 8N, R 15W, S.B.B. & M.

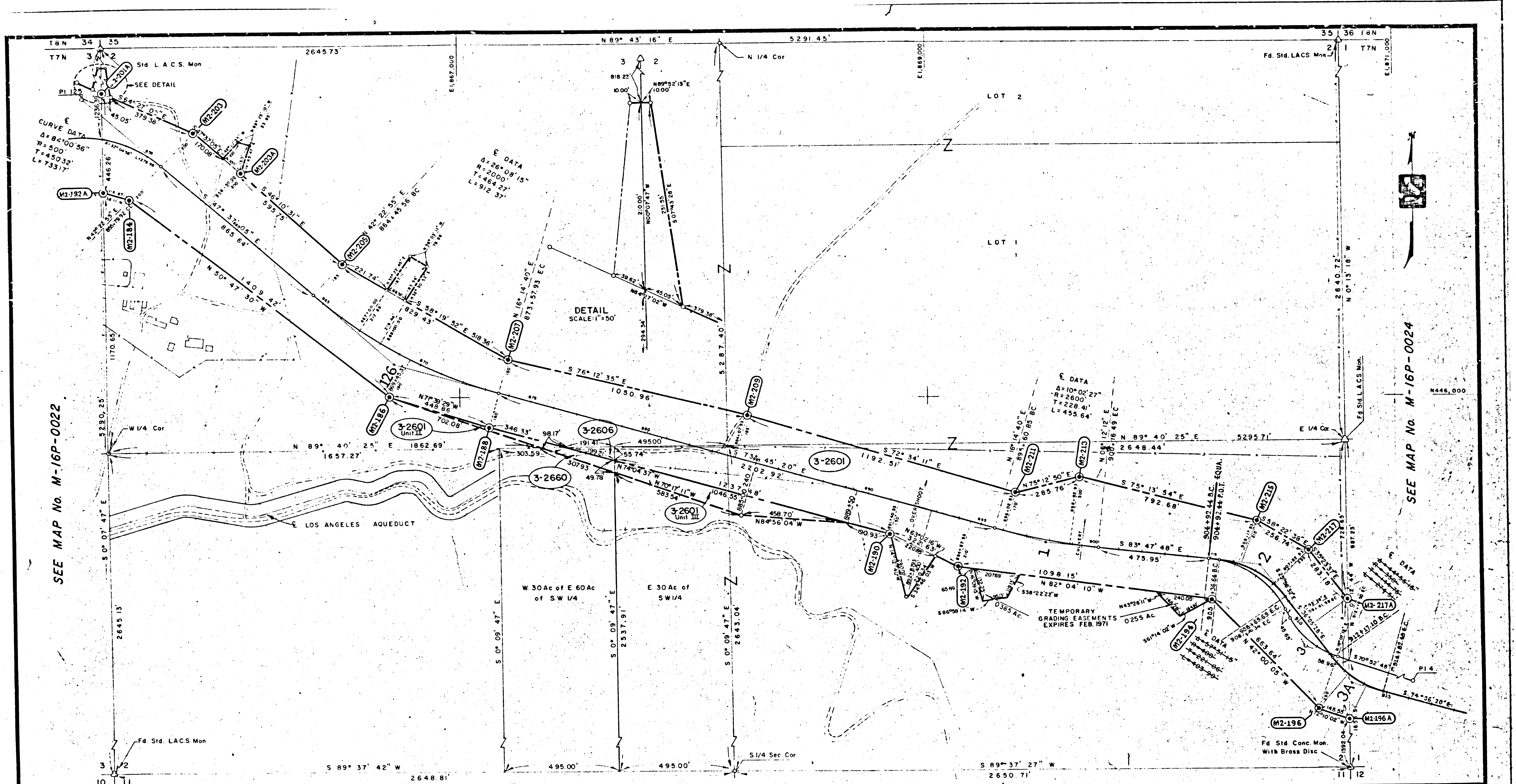
JAN 14 1970

DRAWN M E McCausland 8/3/65	SUBMITTED <i>M. J. P. P.</i>	APPROVED: DATE: <i>John J. Kelly</i> CHIEF, DIV. 2 AND CONSTRUCTION SERVICE
CHECKED <i>John J. Kelly</i>	RECOMMENDED FOR ACQUISITION <i>John J. Kelly</i>	DRAWING NUMBER M-16P-0022

F.M. 21163-22

F.M. 21163-22

NOV 24 1967




SEE MAP No. M-16P-0022

SEE MAP No. M-16P-0024

PI 125 N 447,360.00 E 1,865,395.00	PI 126 N 446,160.00 E 1,866,710.00	PI 1 N 445,350.00 E 1,869,490.00	PI 2 N 445,250.00 E 1,870,410.00	PI 3 N 444,880.00 E 1,870,590.00	PI 4 N 444,291.00 E 1,872,289.00
--	--	--	--	--	--

⊙ = D.V.R. TYPE A MONUMENT

NOTE:
(1) Bearings and Distances Shown are Based on California Coordinate System Zone 5.
(2) Temporary Easement Expires Feb 1971



PARCEL NUMBER	TITLE REPORT NUMBER	NAME OF OWNER	AREA FEE		AREA EASEMENT		REMAINDER	
			GROSS	NET	PERM.	TEMP.	RIGHT	LEFT
3-2601	6281279	WHITE, W.A.	52,248 Ac	52,248 Ac	0.640 AC		173.106 Ac	285,914 Ac
3-2606	6281280	LONG, R.L.	5,335 Ac	5,335 Ac			29,878 Ac	
3-2601 Unit II		WHITE, W.A.	0.196 Ac	0.196 Ac			22.043 Ac	
3-2601 Unit III		WHITE, W.A.	1.351 Ac	1.351 Ac			149.516 Ac	
3-2660		LONG, R.L.	0.228 Ac	0.228 Ac			29.650 Ac	

REV	DATE	DESCRIPTION	BY	APP'D
5	2-24-67	Added Perm. Slope Easement Par 3-2660, 3-2601 II & III	SW	
4	8-31-66	Added Ramp for Bridge crossing - 3-2601	SW	
3	2-23-66	EASEMENT STATUS REVISED	SW	
2	2-5-66	Sec Cor Relocation	SW	
1	11-30-65	Addition Drainage Easements Parcel 3-2601	SW	

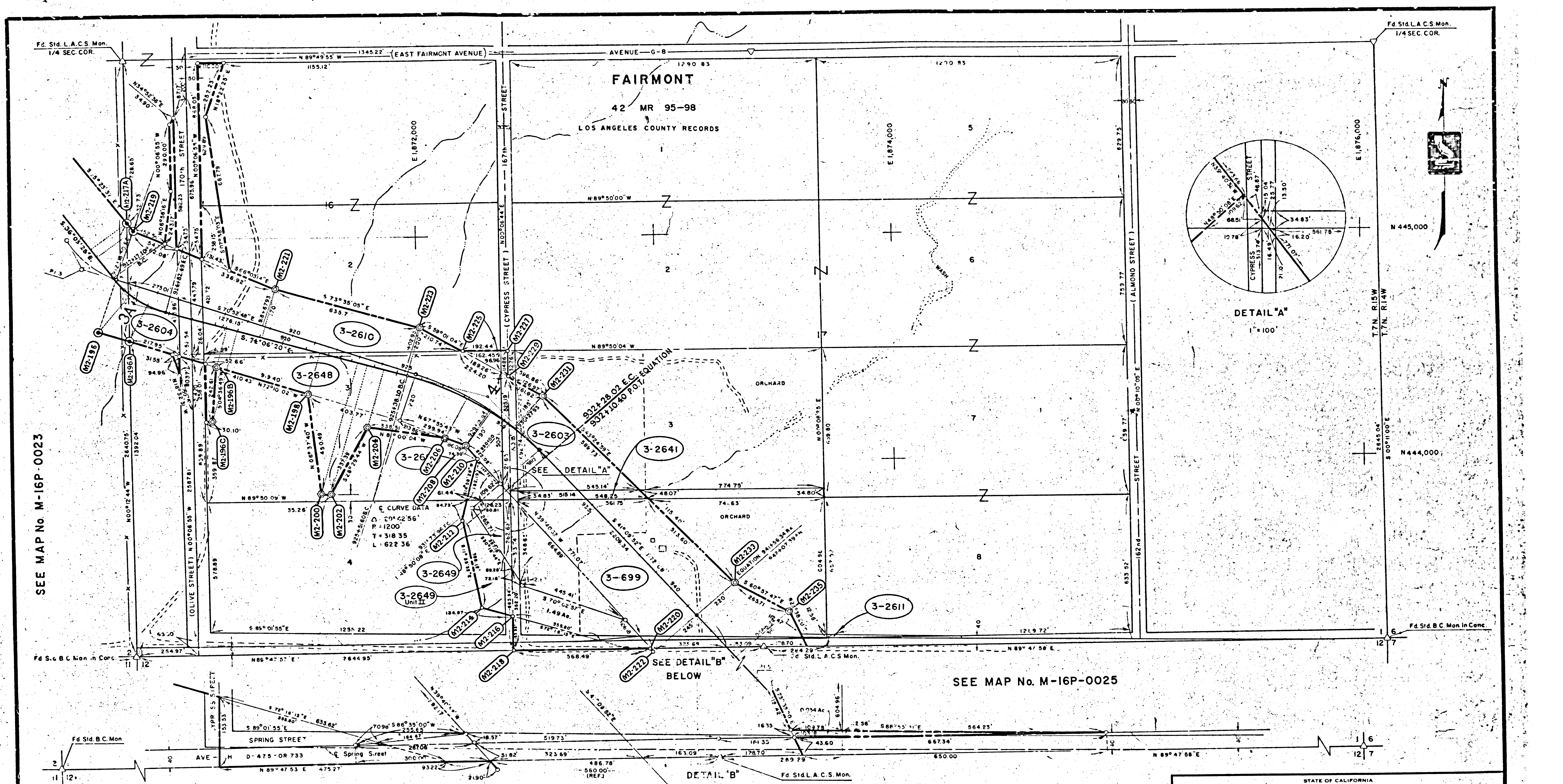
STATE OF CALIFORNIA
DEPARTMENT OF WATER RESOURCES
SOUTHERN DISTRICT

JAN 19 1970

CALIFORNIA AQUEDUCT
MOJAVE DIVISION
FAIRMONT UNIT
MONUMENTS
SECTION 2, T7N, R15W, SBB&M

DRAWN: R. EDWARDS 8/16/65
SUBMITTED: [Signature]
APPROVED: [Signature] DATE: [Blank]
CHECKED: [Signature] 1/5/1965
RECOMMENDED FOR ACQUISITION: [Signature]
DRAWING NUMBER: M-16P-0023

F.M. 21163-23



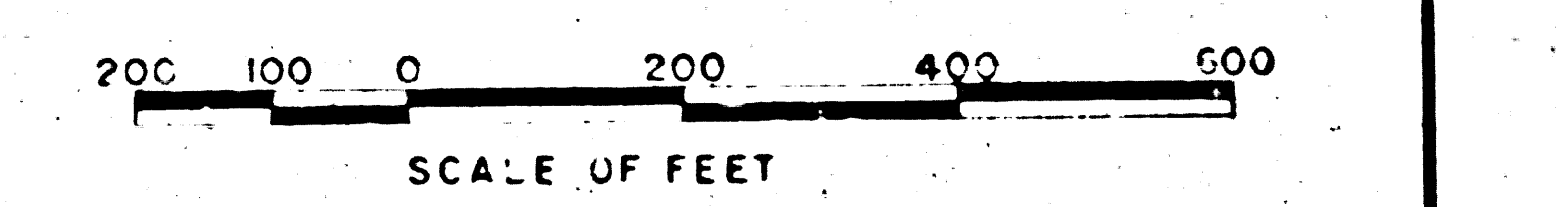
SEE MAP No. M-16P-0023

SEE MAP No. M-16P-0025

⊙ = D.W.R. TYPE A MONUMENT
 ⊗ = 2" I.P. IN CONC. WITH D.W.R. TAG

PARCEL NUMBER	TITLE REPORT NUMBER	NAME OF OWNER	CROSS AREA	NET AREA	PERMANENT EASEMENT	TEMPORARY EASEMENT	RIGHT REMAINDER	LEFT REMAINDER
3-2661	6732257	HINOJOSA, L.	13,802 ²	13,802 ²	9889 ²			
3-2649 UNIT II		HEALY ENTERPRISES INC.	1,305 AC	1,154 AC			18,610 AC	
3-699	6281287	WELLS, F.E. et ux	14,024 AC	12,460 AC			6,024 ² c	
3-2603	6281286	HINOJOSA, L.	3,487 ²	3,42 AC			5,453 AC	
3-2604	6281282	HEALY ENTERPRISES INC	3,253 AC	2,710 AC			7,910 AC	20,515 AC
3-2610	6281283	TITLE INSURANCE TRUST CO	7,460 AC	6,963 AC			33,212 AC	
3-2611	6281285	HEALY ENTERPRISES INC	3,542 ²	3,542 ²			120,184 AC	
3-2641	6379792	HANNA, H.E.	19,560 ²	18,516 ²			26,393 ²	
3-2648	6281284	HINOJOSA, L.	10,046 AC	9,439 AC			10,232 AC	
3-2649	6493113	HEALY ENTERPRISES INC	27,309 ²	19,26 ²			19,315 AC	

PI 3 PI 4 PI 5
 N 444,820.000 N 444,291.000 N 441,665.000
 E 1870,590.000 E 1,872,289.000 E 1,874,564.000



NOTE: Bearings and Distances Shown Are Based on California Coordinate System, Zone 5.

NO.	DESCRIPTION	DATE
4	3-15-67 Added Parcels 3-2649 Unit II, and 3-2661	3/15/67
3	3-2641 Changed back to Partial Take	3/15/67
2	3-2641 Changed to Full Take	3/15/67
1	3-2648 South 70 Drainage Easement Deleted	12/14/1965

STATE OF CALIFORNIA
 DEPARTMENT OF WATER RESOURCES
 SOUTHERN DISTRICT

CALIFORNIA AQUEDUCT
 MOJAVE DIVISION

FAIRMONT UNIT
 MONUMENTS
 S 1/2 SECTION 1, T7N., R15W SBB&M

DRAWN: B.G. WONG
 CHECKED: Shimo Balseg
 12/14/1965

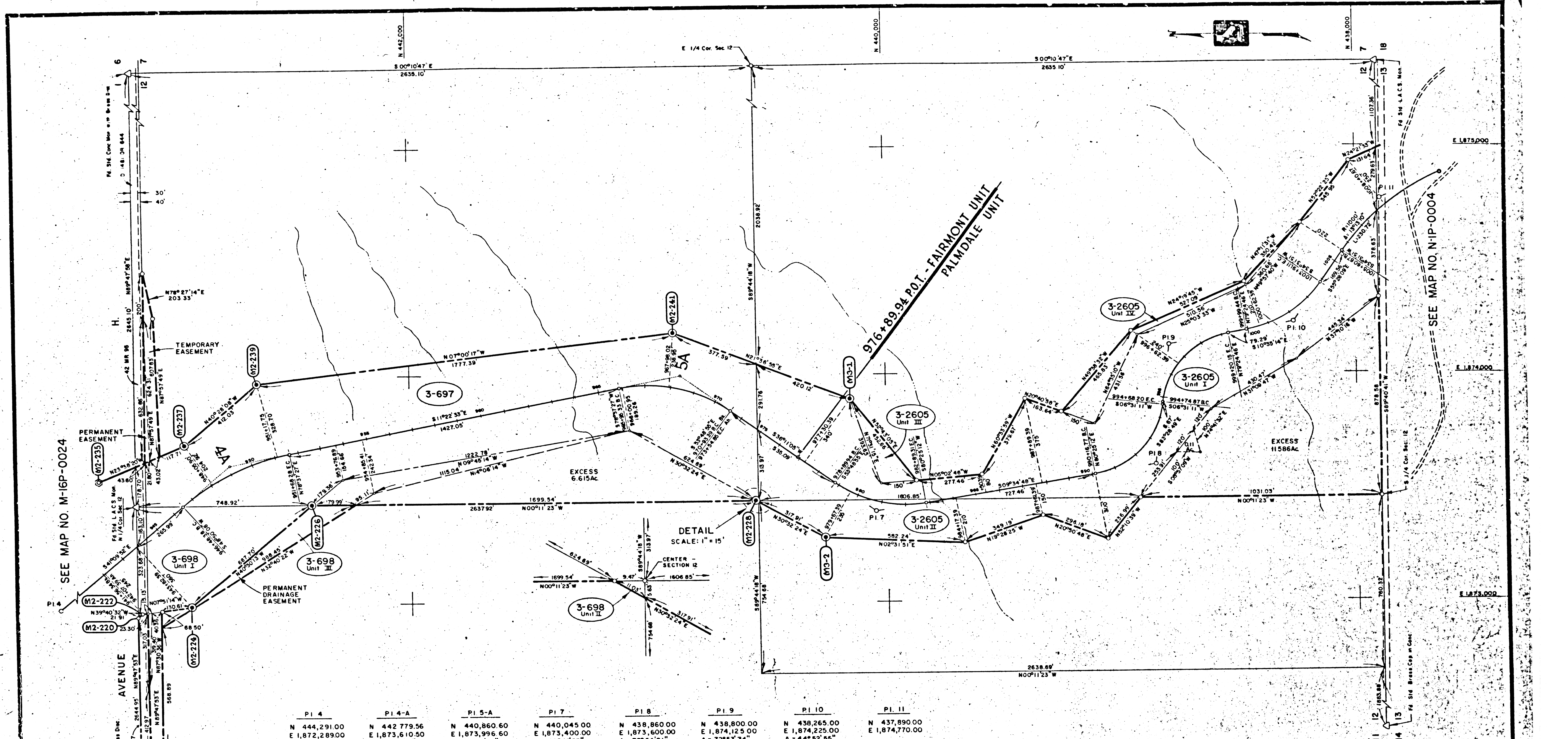
SUBMITTED: J.A. P...
 RECOMMENDED FOR ACQUISITION: S.M. Gould by [Signature]
 ASSISTANT CHIEF DESIGNER AND CONSTRUCTION BRANCH

APPROVED: [Signature]
 DATE: 12/14/1965
 DRAWING NUMBER: M-16P-0024

F.M. 21163-24

F.M. 21163-24 NOV 24 1967

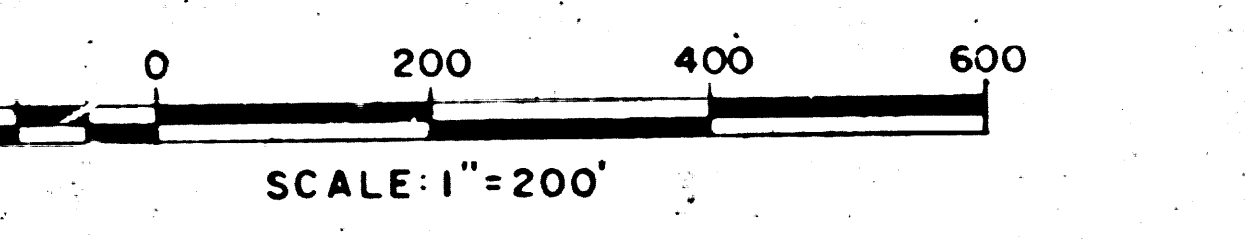
11.6.5.67



SEE MAP NO. M-16P-0024

SEE MAP NO. N-1P-0004

⊙ = D.W.R. TYPE A MONUMENT
 ⊙ = 2" I.P. IN CONC. WITH D.W.R. TAG



NOTE:
 Bearings and Distances shown are based on California Coordinate System, Zone 5.
 Temporary Easement terminates April 1, 1969.

PI 4	PI 4-A	PI 5-A	PI 7	PI 8	PI 9	PI 10	PI 11
N 444,291.00 E 1,872,289.00	N 442,779.56 E 1,873,610.50 Δ = 29°47'18" R = 1000' L = 519.90' T = 265.97'	N 440,860.60 E 1,873,996.60 Δ = 45°45'53" R = 600' L = 498.06' T = 264.39'	N 440,045.00 E 1,873,400.00 Δ = 73°54'01" R = 500' L = 399.37' T = 211.03'	N 438,860.00 E 1,873,600.00 Δ = 73°54'01" R = 350' L = 451.43' T = 263.27'	N 438,800.00 E 1,874,125.00 Δ = 72°53'34" R = 350' L = 445.28' T = 258.48'	N 438,265.00 E 1,874,225.00 Δ = 44°52'55" R = 500' L = 391.67' T = 206.50'	N 437,890.00 E 1,874,770.00

3-697	6281289	HEALY ENTERPRISES, Inc	35.361 Ac	35.189 Ac	6,327'	28,643'	124,578 Ac	
3-698 Unit I	6281288	DeCASTRO, H D.	5.915 Ac	5.479 Ac			137,829 Ac	
3-698 Unit II	6281288	"	27'	27'				
3-698 Unit III	6281288	"			1,055 Ac		136,774 Ac	
3-2605 Unit I	6653789	CITY OF LOS ANGELES	5.179 Ac	5.179 Ac			40,871 Ac	
3-2605 Unit II	6281290	WISE, R E et ux	37.731 Ac	37.731 Ac			122,323 Ac	
3-2605 Unit III	6281290	"	0.659 Ac	0.659 Ac				
3-2605 Unit IV	6281290	"	1.247 Ac	1.247 Ac			120,417 Ac	
GROSS			NET		PERMANENT	TEMPORARY	RIGHT	LEFT
AREA FEET			AREA FEET		AREA FEET	AREA FEET	REMAINDER	

STATE OF CALIFORNIA
 THE RESOURCES AGENCY
 DEPARTMENT OF WATER RESOURCES
 SOUTHERN DISTRICT

CALIFORNIA AQUEDUCT
 MOJAVE DIVISION
 FAIRMONT UNIT
MONUMENTS
 SECTION 12, T7N, R15W - S.B.B.&M.

DRAWN: McCAUSLAND 9-2-65
 REVISION: WORRELL 3-21-67

APPROVED: [Signature]
 DATE: [Date]

CHECKED: [Signature]
 RECOMMENDED FOR ACQUISITION: [Signature]

DRAWING NUMBER: **M-16P-0025**

RETRACTED: ORIGINAL MAP SIGNED BY CHIEF DESIGN & CONSTRUCTION BRANCH, 12-24-65.

3	2-27-67	Revised Acq Line 3-697, Add. 3-2605 Units III & IV	GWS
2	11-1-66	Revised Acq Line 3-697, 3-2605 Unit I	GWS
1	9-14-66	Split Remainder 3-2605 Sold off 3-698 Unit I	GWS
REV	DATE	DESCRIPTION	APP'D

F.M. 21163-25

F.M. 21163-25 NOV 24 1967