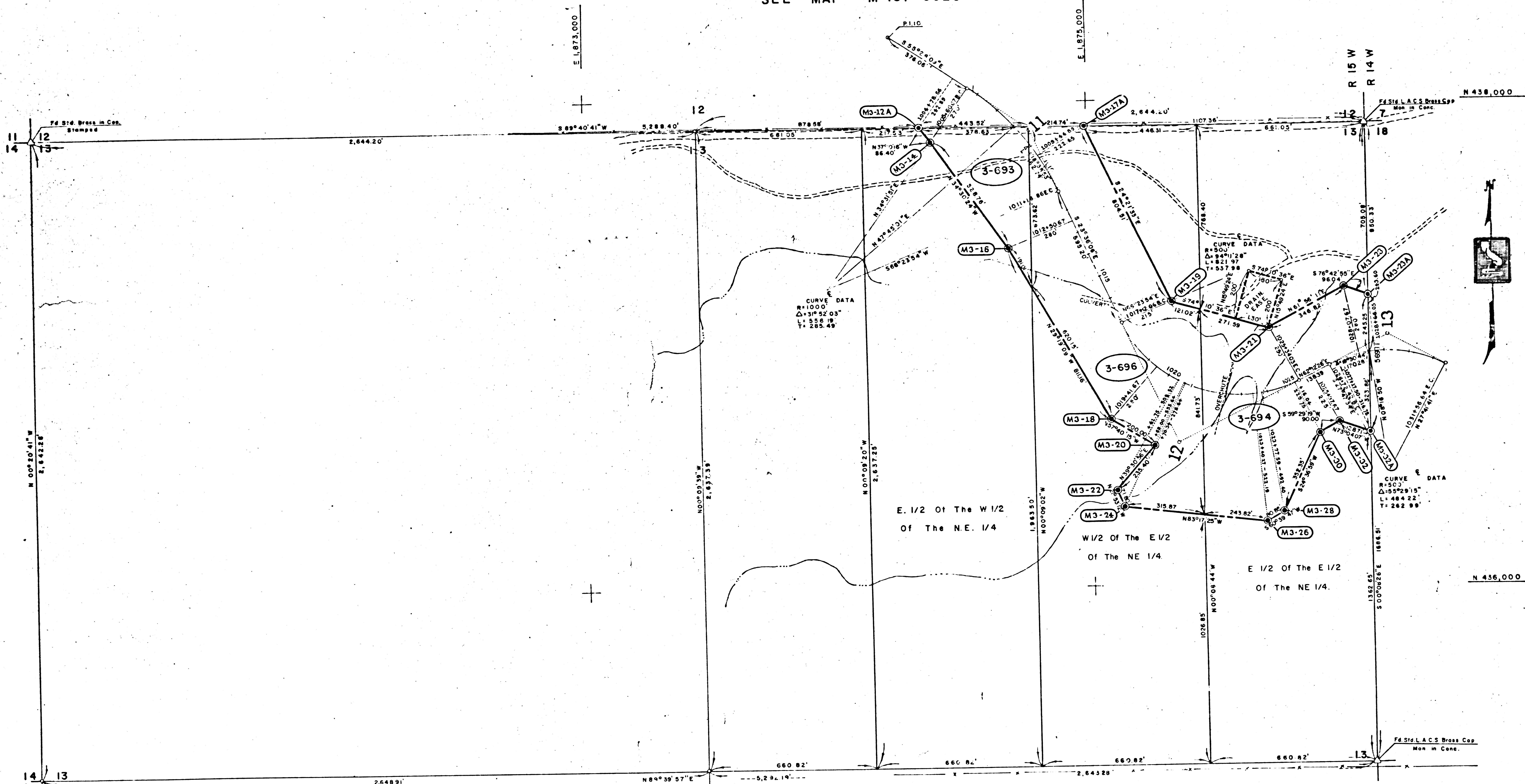



SEE MAP M-16P-0025



P.I.10	P.I.11	P.I.12	P.I.13
N 438, 205.00	N 437, 890.00	N 436, 590.00	N 437, 028.00
E 1,874, 225.00	E 1,874, 770.00	E 1,875, 338.00	E 1,876, 169.00

⊙ = D.W.R. TYPE A MONUMENT

- NOTE:
- Bearings And Distances Shown Are Based On The California Coordinate System Zone 5.
  - Temporary Easements terminate October, 1970.



JULY 17, 1967

3	4-6-67	Added Drain Easement Parcel 3-694 Deleted Easement Parcels 3-696, 3-693
2	9-29-66	Changed Acquisition Line Parcels 3-694 and 3-696
1	5-6-66	Added Temp. Grad Easement parcels 3-692, 3-694, 3-695 Deleted Drainage Easement parcels 3-694 & 3-696

PARCEL NUMBER	TITLE REPORT NUMBER	NAME OF OWNER	AREA FEE		AREA EASEMENT		REMAINDER	
			GROSS	NET	Permanent	Temporary	LEFT	RIGHT
3-693	6281293	CLARK, C. MENZIES	3274 Ac	3274 Ac				30.740 Ac
3-694	6281291	CLARK, C. MENZIES	10639 Ac	10639 Ac	0.597 Ac		11093 Ac	17.680 Ac
3-696	6281292	LONG, M.L. et al	14200 Ac	14200 Ac			4790 Ac	21.011 Ac

STATE OF CALIFORNIA  
DEPARTMENT OF WATER RESOURCES  
SOUTHERN DISTRICT

CALIFORNIA AQUEDUCT  
MOJAVE DIVISION  
PALMDALE UNIT  
**MONUMENTS**  
SEC. 13, T.7N., R. 15 W. S.B. B. & M.

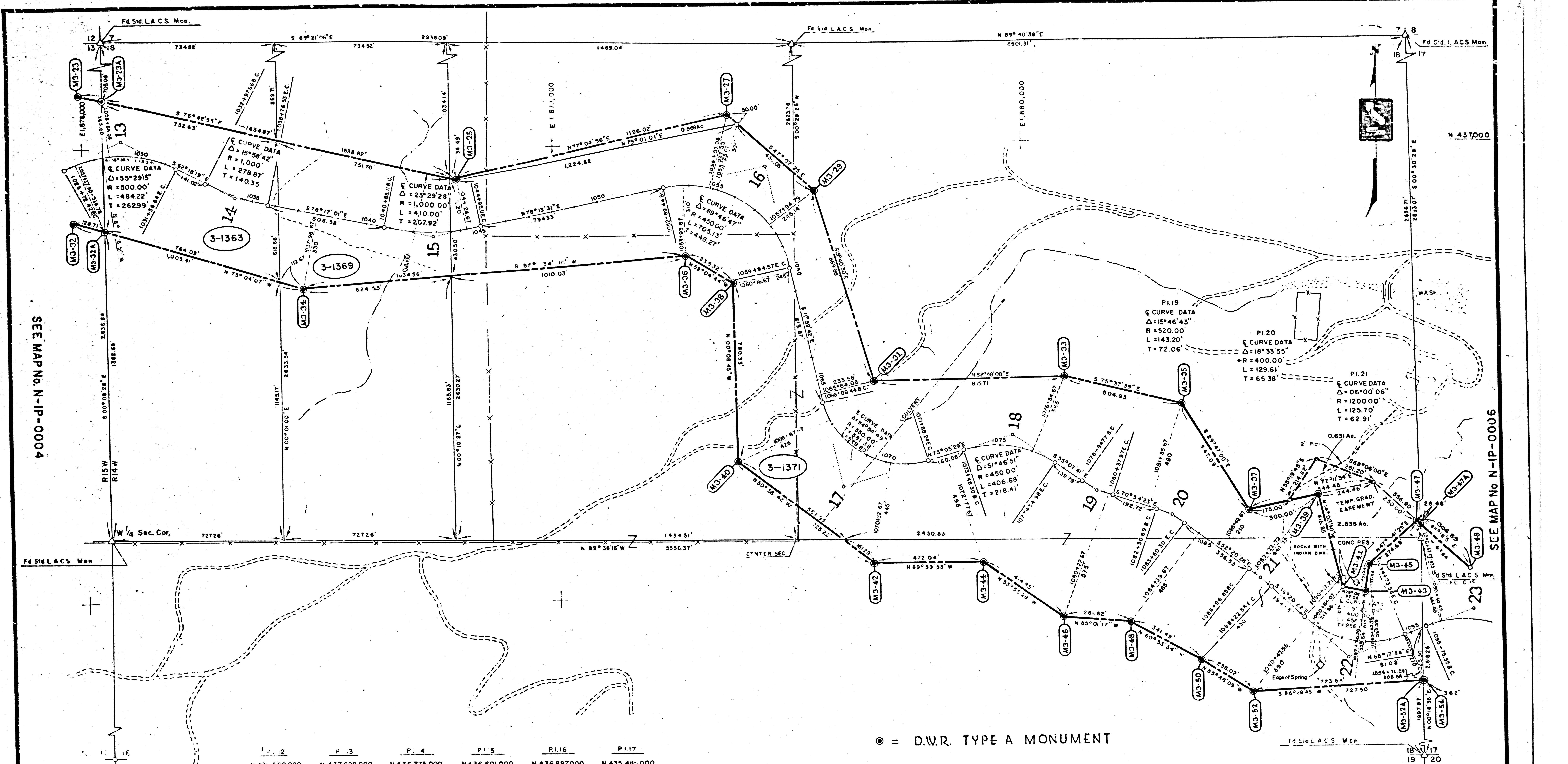
JAN 18 1970

DRAWN J.C. CARICCHIO 8/6/65	SUBMITTED <i>[Signature]</i>	APPROVED: <i>[Signature]</i> DATE: 12/29/65
CHECKED <i>[Signature]</i>	RECOMMENDED FOR ACQUISITION <i>[Signature]</i>	DRAWING NUMBER N-IP-0004

F.M. 21164-1

F.M. 21164-1





SEE MAP No. N-IP-0004

SEE MAP No N-IP-0006

P. 12	P. 13	P. 14	P. 15	PI. 16	PI. 17
N 436,590.000 E 1,875,338.000	N 437,028.000 E 1,876,169.000	N 436,775.000 E 1,876,651.000	N 436,601.000 E 1,877,490.000	N 436,897.000 E 1,878,910.000	N 435,487.000 E 1,879,217.000
PI. 18	PI. 19	PI. 20	P. 21	PI. 22	PI. 23
N 435,706.000 E 1,873,937.000	N 435,460.000 E 1,880,290.000	N 435,352.000 E 1,880,602.000	N 435,068.000 E 1,980,970.000	N 434,713.000 E 1,881,342.000	N 434,922.000 E 1,881,867.000

⊙ = D.W.R. TYPE A MONUMENT



NOTE:  
Bearings and Distance Shown are Based on California Coordinate System, Zone 5  
Temporary Easements terminate Dec. 1970.

PARCEL NUMBER	TITLE REPORT NUMBER	NAME OF OWNER	GROSS AREA	NET AREA	Permanent Temporary Easement	RES. SURV. NO.	LET. NO.
3-1363	634231	VALOIS, MILTON W	9971 AC	9973 AC	2,983 AC	12	257 AC
3-1369	634233	G.R.W. Projects & Acme Rental Co	9099 AC	9099 AC	19,038 AC	16	022 AC
3-1371	6342310	CAYNER, WALTER R. et. ux.	77539 AC	77539 AC	3,166 Ac, 343.117 Ac	15	068 AC

JULY 17, 1967.	
4	4-10-67 Revised Acquisition Area - Parcel 3-1371
3	11-18-66 Temp. Grad. Ease. Added Pct. 3-1371
2	Revised Acquisition Line Pct 3-1371
1	5-11-66 Changed Permanent Easement to fee 3-1371

STATE OF CALIFORNIA  
DEPARTMENT OF WATER RESOURCES  
SOUTHERN DISTRICT

CALIFORNIA AQUEDUCT  
MOJAVE DIVISION  
PALMDALE UNIT  
MONUMENTS  
SEC 18, T 7N R 14W, S. B. B & M

DRAWN BG Wong Dec 7, 1965	SUBMITTED J.P. 12/23/1965	APPROVED: J.P. 12/23/1965	DATE: 12/23/1965
CHECKED J.P. 12/23/1965	RECOMMENDED FOR ACQUISITION J.P. 12/23/1965	DRAWING NUMBER N-IP-0005	

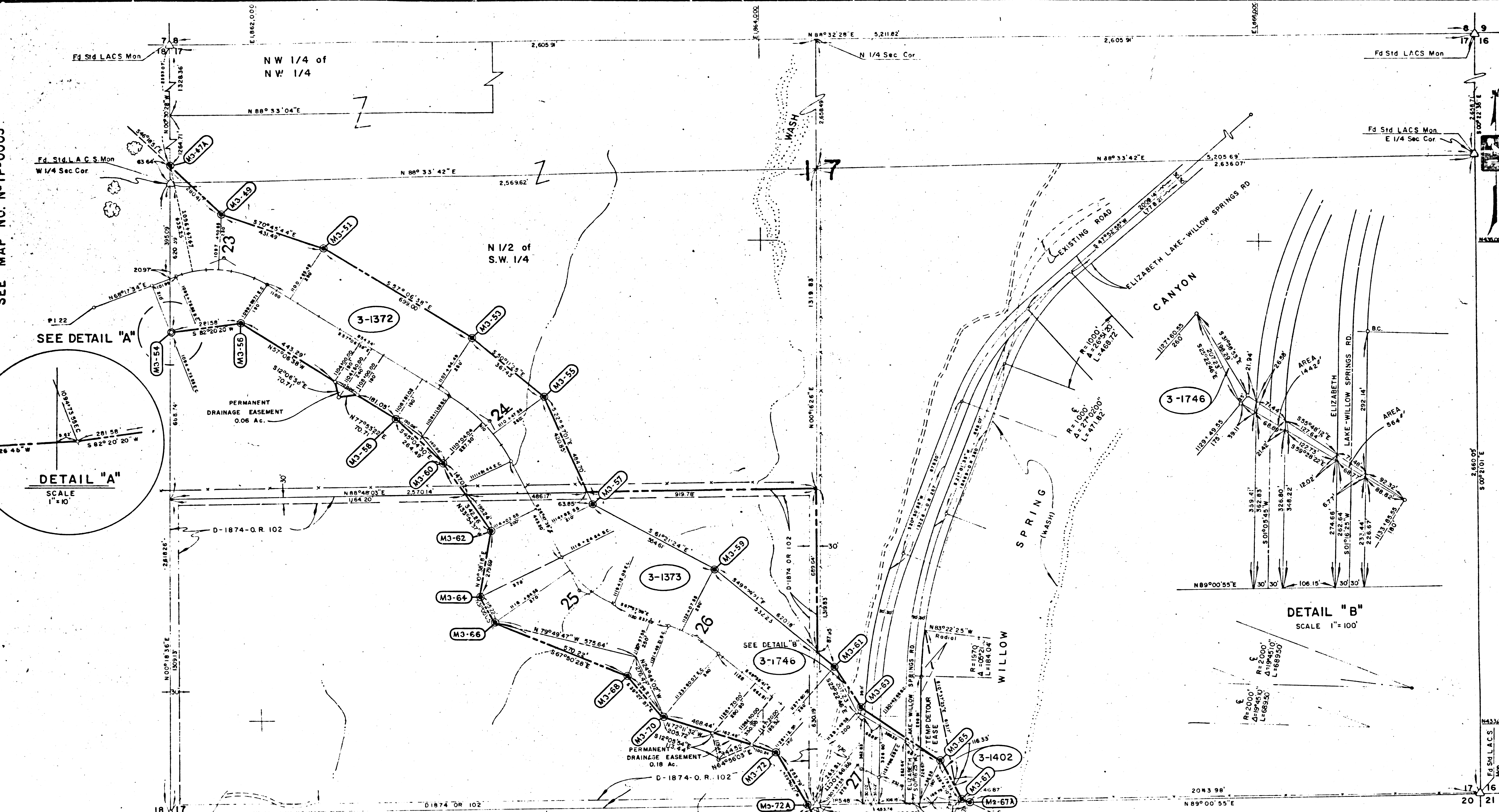
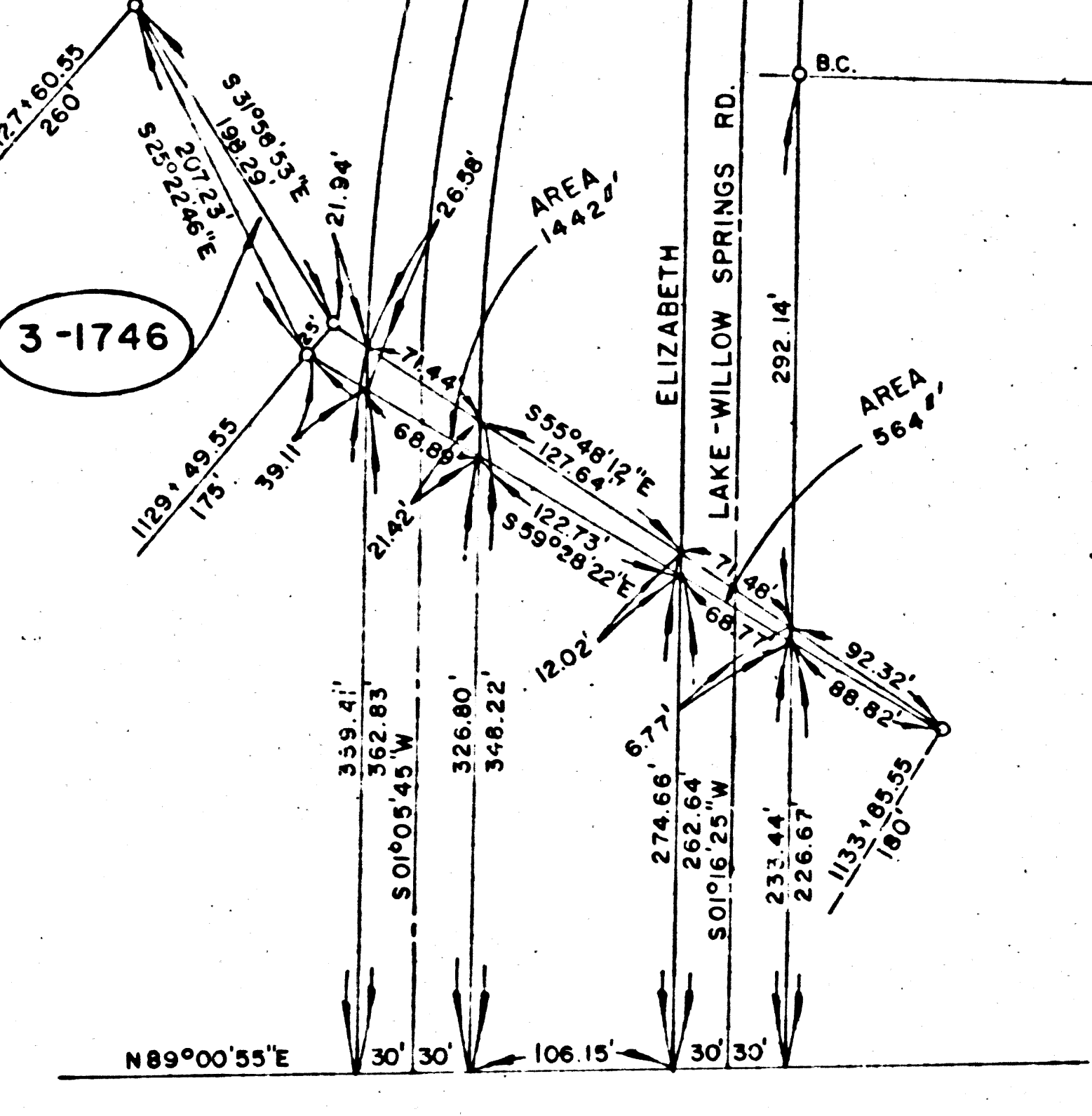
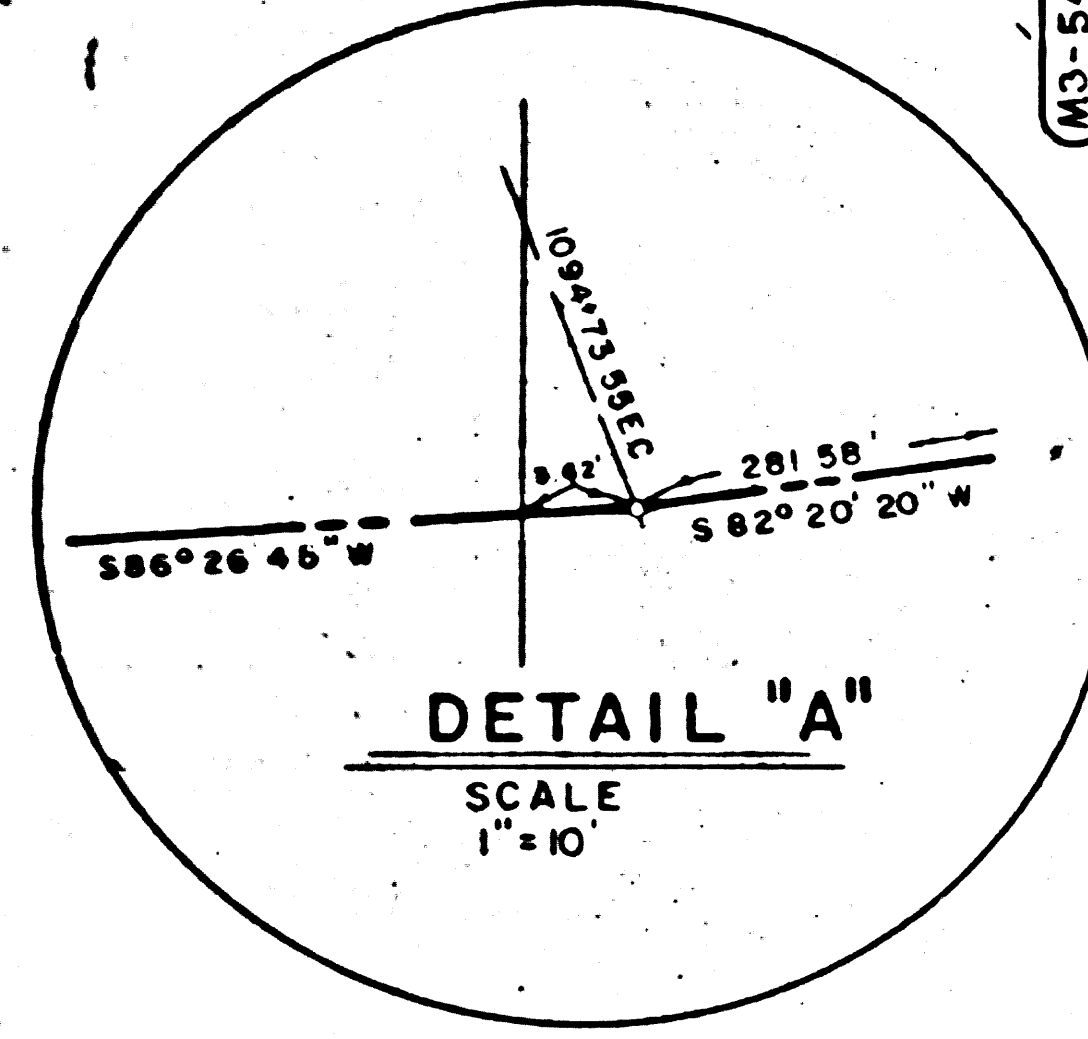
F.M. 21164-2

F.M. 21164-2



July 17, 1967  
 2000 1667

SEE MAP NO. N-IP-0005



PI 22	PI 23	PI 24	PI 25	PI 26	PI 27	PI 28
N 434,713.00	N 434,922.00	N 434,243.00	N 433,544.00	N 433,355.00	E 1432,800.00	N 432,047.00
E 1,881,342.00	E 1,881,867.00	E 1,862,317.00	E 1,883,270.00	E 1,883,737.00	E 1,884,379.00	E 1,885,951.00
Δ = 54° 35' 48"	Δ = 30° 16' 59"	Δ = 18° 22' 18"	Δ = 18° 22' 18"	Δ = 14° 40' 04"	Δ = 14° 40' 04"	Δ = 14° 40' 04"
R = 400'	R = 700'	R = 700'	R = 400'	R = 720'	R = 600'	R = 772'
T = 206.44'	T = 189.64'	T = 150.24'	T = 116.43'	T = 77.22'	T = 77.22'	T = 153.60'
L = 381.16'	L = 370.39'	L = 287.44'	L = 287.44'	L = 153.60'	L = 153.60'	L = 153.60'

SEE MAP NO. N-IP-0007

© = D.W.R. TYPE A MONUMENT

JULY 17, 1967 SCALE OF FEET

REV	DATE	DESCRIPTION
3	5-3-67	REVISED ACQUISITION LINE PARCELS 3-1372, 3-1373, 3-1402 ADDED PARCEL 3-1746
2	1-3-67	REVISED TO INCLUDE AREA OF NW 1/4 OF NW 1/4
1	10-2-66	REVISED ACQUISITION LINE PARCEL 3-1373

STATE OF CALIFORNIA  
 DEPARTMENT OF WATER RESOURCES  
 SOUTHERN DISTRICT

CALIFORNIA AQUEDUCT  
 MOJAVE DIVISION  
 PALMDALE UNIT  
 MONUMENTS  
 S1/2, SEC. 17, T. 7N. R. 14W. S.B.B.&M.

JAN 14 1967

DRAWN: J.C. CARICCHIO  
 SUBMITTED: [Signature]  
 APPROVED: [Signature] DATE: [Blank]

CHECKED: [Signature]  
 RECOMMENDED FOR ACQUISITION: [Signature]  
 DRAWING NUMBER: N-IP-0006

PARCEL NUMBER	TITLE REPORT NUMBER	NAME OF OWNER	GROSS AREA	NET AREA	PERMANENT EASEMENT AREA	TEMPORARY EASEMENT AREA	RIGHT REMAINDER
3-1746	6725831	DAMANN, LESTER J. et. ux	7144 AC	5136 AC	33,536 AC	155,965 AC	
3-1402	6342309	STATE OF CALIF	4797 AC	3,475 AC	33,796 AC	156,123 AC	
3-1373	6342309	CHANDLER J.D.J. et al	26,417 AC	26,417 AC	7,988 AC	50,943 AC	
3-1372	6342311	GAYNOR, WALTER R et ux	18,623 AC	18,623 AC	2500 AC	203,403 AC	

F.M. 21164-3

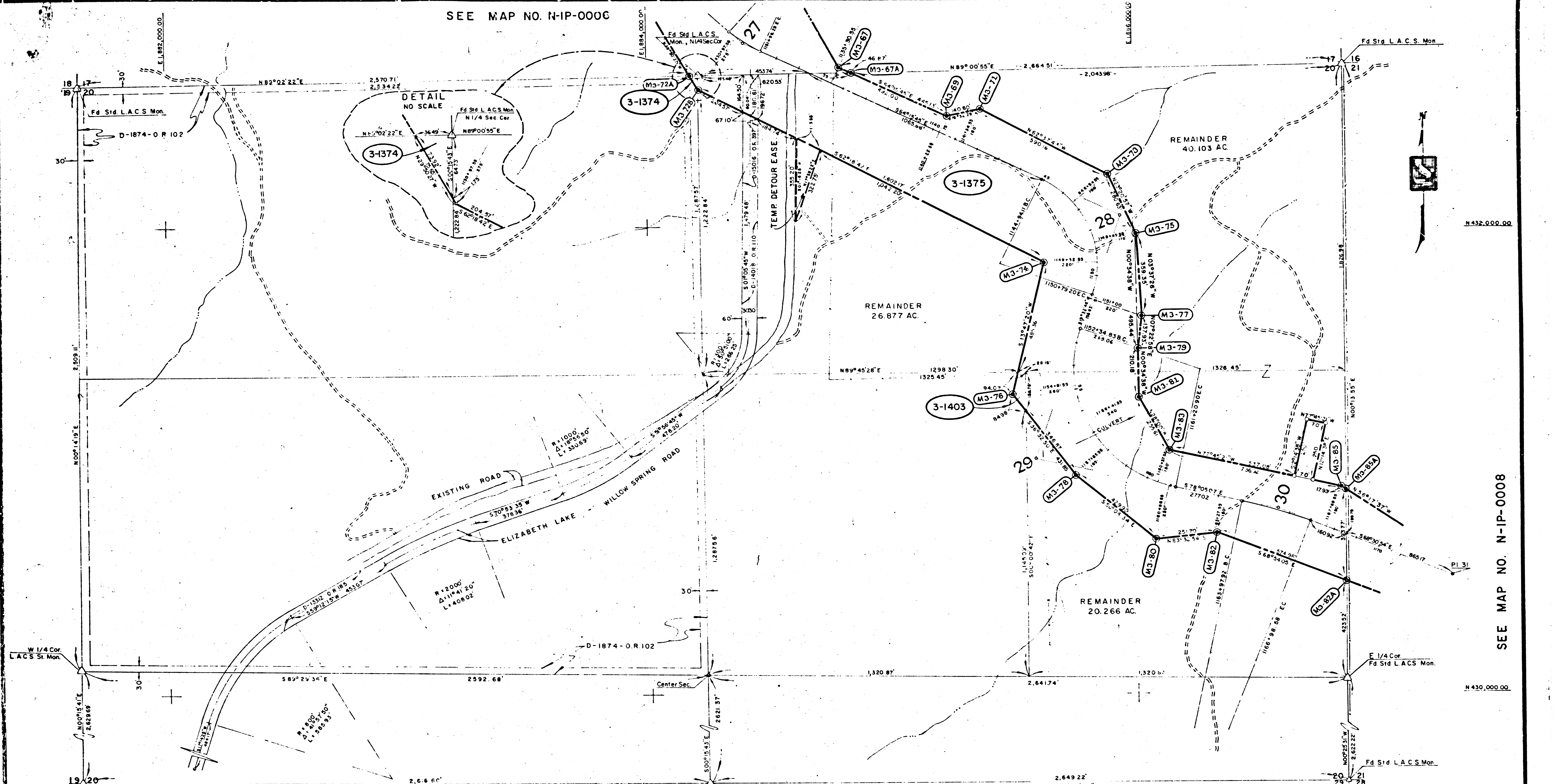
F.M. 21164-3

DEC 6 1967



Mojo 3-23-67  
N. Dickinson

SEE MAP NO. N-IP-0006



SEE MAP NO. N-IP-0008

P.I. 27	P.I. 28	P.I. 29	P.I. 30
N 432,800.00 E 1,884,369.00	N 432,047.00 E 1,885,951.00 Δ=83°48'51" L=585.09 R=400.00' T=358.95'	N 431,032.00 E 1,885,580.00 Δ=97°37'53" L=866.07 R=520.00' T=594.32'	N 430,791.00 E 1,886,580.00 Δ=9°34'13" L=300.66' R=1800.00' T=150.68'

⊙ = D.W.R. TYPE A MONUMENT

NOTE  
(1) Bearings and Distances Shown are Based on California Coordinate System Zone 5  
(2) Temporary Easement Terminates APRIL 1969

1" = 200' SCALE OF FEET

JULY 17, 1967

PARCEL NUMBER	TITLE REPORT NUMBER	NAME OF OWNER	GROSS AREA	NET AREA	PERMANENT EASEMENT	TEMPORARY EASEMENT	RIGHT REMAINDER	LEFT REMAINDER
3-1374	6342307	CHAFFLER, JUNE D.J. et al	1,181.00	1,181.00			150.623 AC	
3-1375	6342306	ALERT LAND & FARM CO. a Corp.	32,301.00	32,052.00	16,471.00		471.43 AC	40.103 AC
3-1403	6342305	HOLLINET, GODFREY O	5,325.00	5,325.00			39.264 AC	

REV	DATE	DESCRIPTION
3	3-23-67	Added Corrected Area 3-1375.
2	5-20-66	Changed Permanent Easement to fee 3-1403
1	5-11-66	Changed Permanent Easement to fee 3-1375.

STATE OF CALIFORNIA  
DEPARTMENT OF WATER RESOURCES  
SOUTHERN DISTRICT

CALIFORNIA AQUEDUCT  
MOJAVE DIVISION  
PALMDALE UNIT  
**MONUMENTS**  
Sec. 20, T7N, R14W, S.B.B.8M

DATE: 7/17/67

DRAWN: J.C. CARICCHIO  
SUBMITTED: [Signature]  
APPROVED: [Signature]  
DATE: 7/17/67

RECOMMENDED FOR ACQUISITION: [Signature]  
DRAWING NUMBER: N-IP-0007

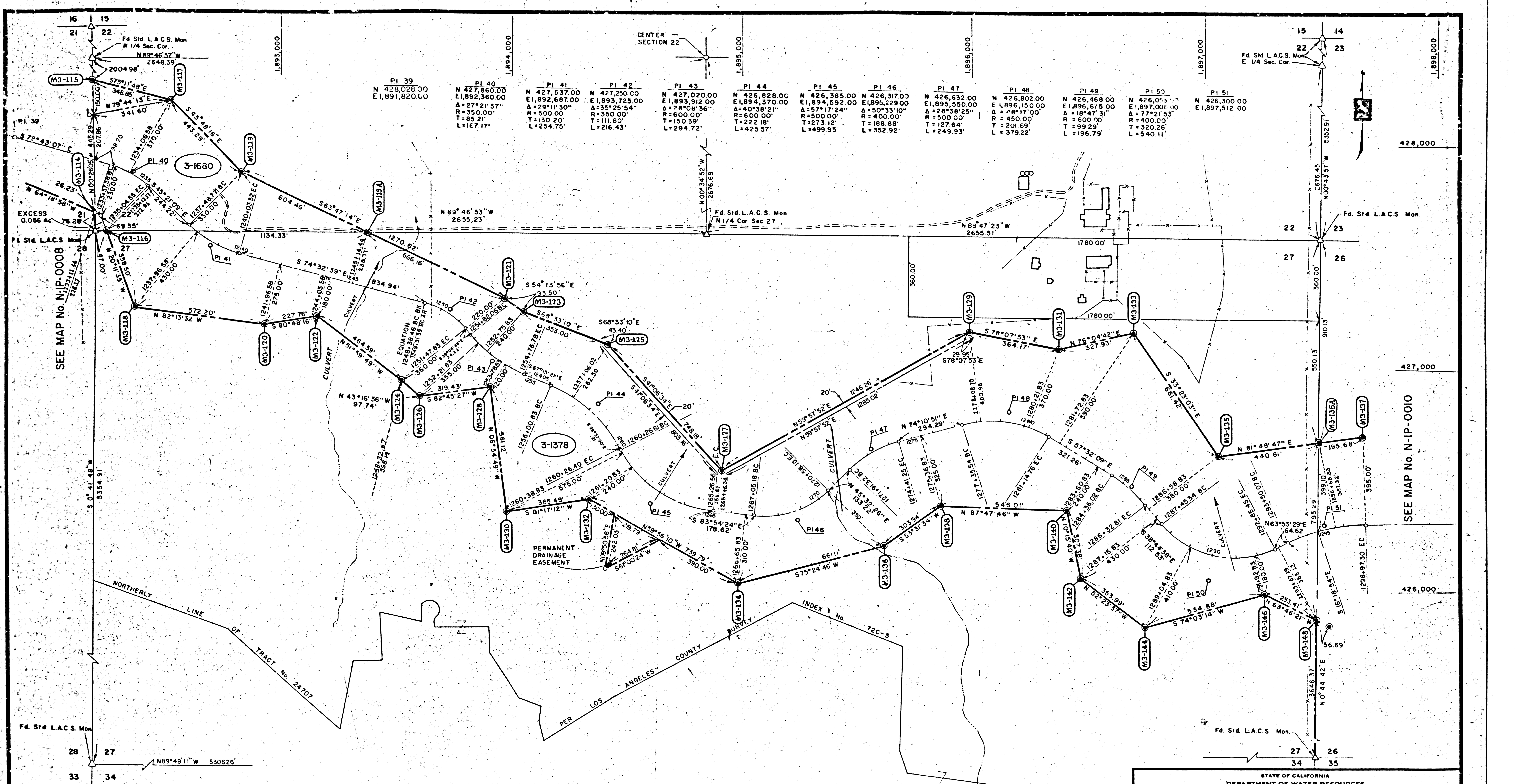
RESIDENT ENGINEER DESIGN AND CONSTRUCTION BRANCH

F.M. 21164-4









PI 39 N 428,028.00 E 1,891,820.00

PI 40 N 427,860.00 E 1,892,360.00  
A = 27° 21' 57" R = 350.00' T = 85.21' L = 167.17'

PI 41 N 427,537.00 E 1,892,687.00  
A = 29° 11' 30" R = 500.00' T = 130.20' L = 254.75'

PI 42 N 427,250.00 E 1,893,725.00  
A = 35° 25' 54" R = 500.00' T = 111.80' L = 216.43'

PI 43 N 427,020.00 E 1,893,912.00  
A = 28° 04' 56" R = 600.00' T = 150.39' L = 294.72'

PI 44 N 426,828.00 E 1,894,370.00  
A = 40° 38' 21" R = 600.00' T = 222.18' L = 425.57'

PI 45 N 426,385.00 E 1,894,592.00  
A = 57° 17' 24" R = 500.00' T = 273.12' L = 499.95'

PI 46 N 426,317.00 E 1,895,229.00  
A = 50° 33' 10" R = 400.00' T = 188.88' L = 352.92'

PI 47 N 426,632.00 E 1,895,550.00  
A = 28° 58' 25" R = 500.00' T = 127.64' L = 249.93'

PI 48 N 426,802.00 E 1,896,150.00  
A = 48° 17' 00" R = 450.00' T = 201.69' L = 379.22'


PI 49 N 426,468.00 E 1,896,675.00  
A = 18° 47' 31" R = 600.00' T = 99.29' L = 196.79'

PI 50 N 426,050.00 E 1,897,006.00  
A = 77° 21' 53" R = 400.00' T = 320.26' L = 540.11'

PI 51 N 426,300.00 E 1,897,512.00

SEE MAP No. N-IP-0008

SEE MAP No. N-IP-0010



NOTE:  
1. Bearings and Distances shown are based on California Coordinate System, Zone 5.  
● = DWR TYPE "A" MONUMENT

PARCEL NUMBER	TITLE REPORT NUMBER	NAME OF OWNER	GROSS AREA	NET AREA	PERMANENT EASEMENT	TEMPORARY EASEMENT	RIGHT OF WAY	LEFT REMAINDER
3-1680	6606240	ULLMAN, M FRIDA	9.459 Ac.	9.459 Ac.				4789.07 Ac.
3-1378	6342317	LIGHT, LAURA C	78.921 Ac.	78.921 Ac.	0.573 Ac.		512.121 Ac.	41.265 Ac.

NOV. 8, 1967

REV.	DATE	DESCRIPTION
1	4-11-67	Revised Acq. Line Parcel: 3-1680 & 3-1378.

STATE OF CALIFORNIA  
DEPARTMENT OF WATER RESOURCES  
SOUTHERN DISTRICT

JAN 13 1973

CALIFORNIA AQUEDUCT PROJECT  
MOJAVE DIVISION  
PALMDALE UNIT

**MONUMENTS**

SEC. 27 1/2 SEC. 22 T7N R14W SBB&M

DRAWN: CHILDRESS, W.F.	CHECKED: Sabino Baluyut	APPROVED: DATE:
	RECOMMENDED FOR ACQUISITION: 5/24/1966	DRAWING NUMBER: <b>N-IP-0009</b>

F.M. 21164-6

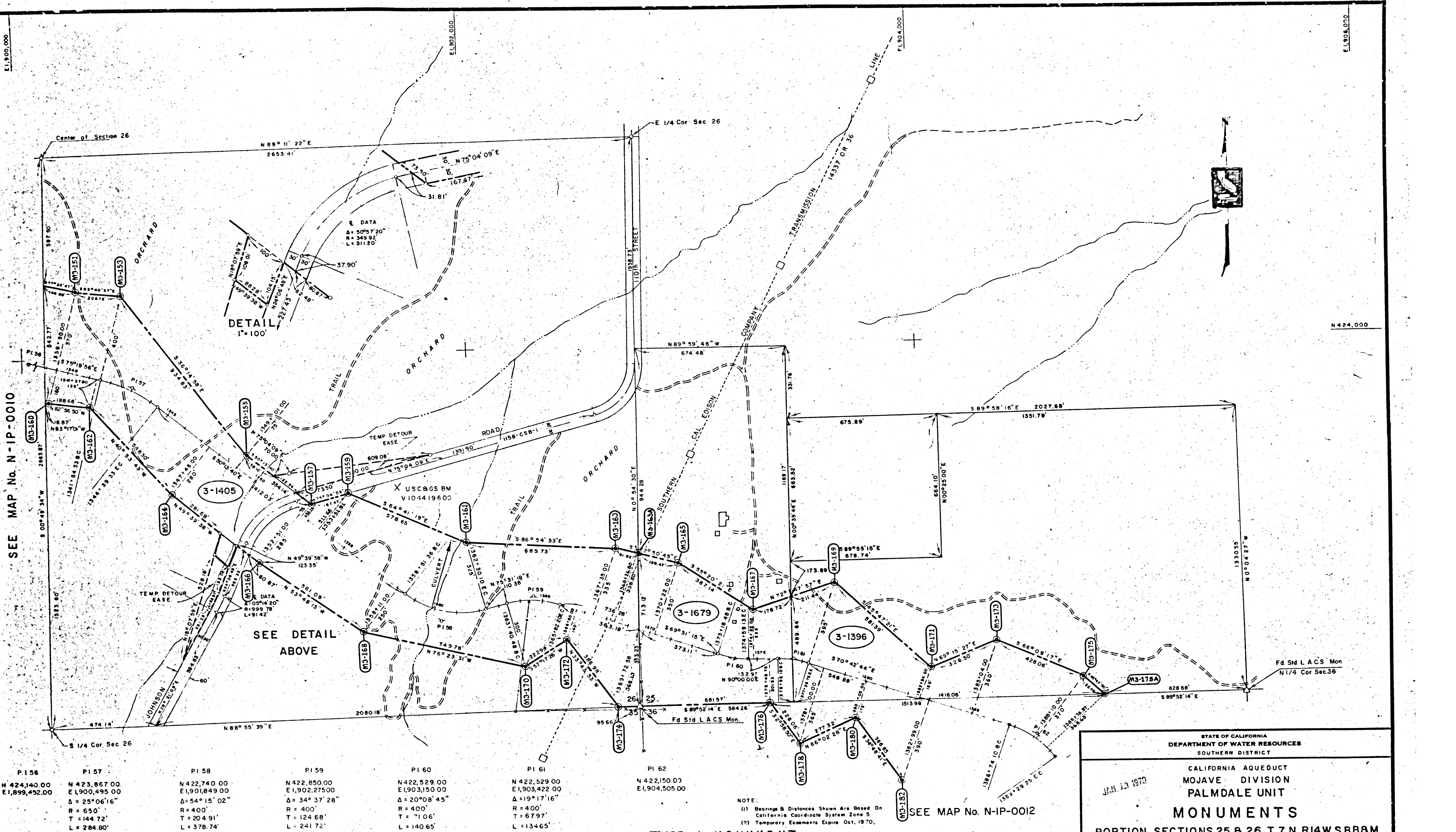
F.M. 21164-G







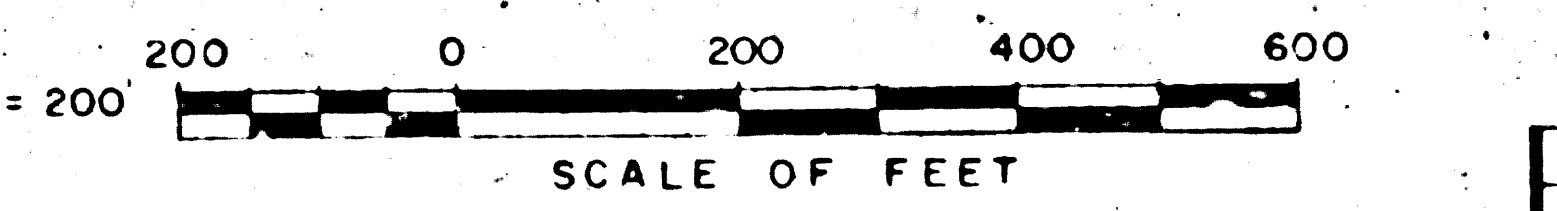
1-3-67



PI 156 N 424,140.00 E 1,899,452.00	PI 157 N 423,867.00 E 1,900,495.00 Δ = 25°06'16" R = 650' T = 144.72' L = 284.80'	PI 158 N 422,740.00 E 1,901,849.00 Δ = 54°15'02" R = 400' T = 204.91' L = 378.74'	PI 159 N 422,850.00 E 1,902,275.00 Δ = 34°37'28" R = 400' T = 124.68' L = 241.72'	PI 160 N 422,529.00 E 1,903,150.00 Δ = 20°08'45" R = 400' T = 71.06' L = 140.65'	PI 161 N 422,529.00 E 1,903,422.00 Δ = 19°17'16" R = 400' T = 67.97' L = 134.65'	PI 162 N 422,150.00 E 1,904,505.00
--	---	---	---	--	--	--

NOTE:  
(1) Bearings & Distances Shown Are Based On California Coordinate System Zone 5  
(2) Temporary Easements Expire Oct. 1970.

⊙ = DWR TYPE A MONUMENT



PARCEL NUMBER	TITLE REPORT NUMBER	NAME OF OWNER	GROSS AREA	NET AREA	PERM AREA	TEMP AREA	RIGHT REMAINDER	LEFT REMAINDER
3-1405	6342322	COCHEMS, WALTER	54.088 AC	33.563 AC	1.324 AC	38.212 AC	88.091 AC	
3-1679	6606241	COCHEMS, WALTER	8.872 AC	8.872 AC			17.005 AC	
3-1396	6342314	TEN LYN ENTERPRISE, INC.	8.950 AC	8.950 AC			42.811 AC	

REV.	DATE	DESCRIPTION	BY	APP'D.
1	1-3-67	REVISED BOUNDARY 3-1396		

STATE OF CALIFORNIA  
DEPARTMENT OF WATER RESOURCES  
SOUTHERN DISTRICT

CALIFORNIA AQUEDUCT  
MOJAVE DIVISION  
PALMDALE UNIT

**MONUMENTS**

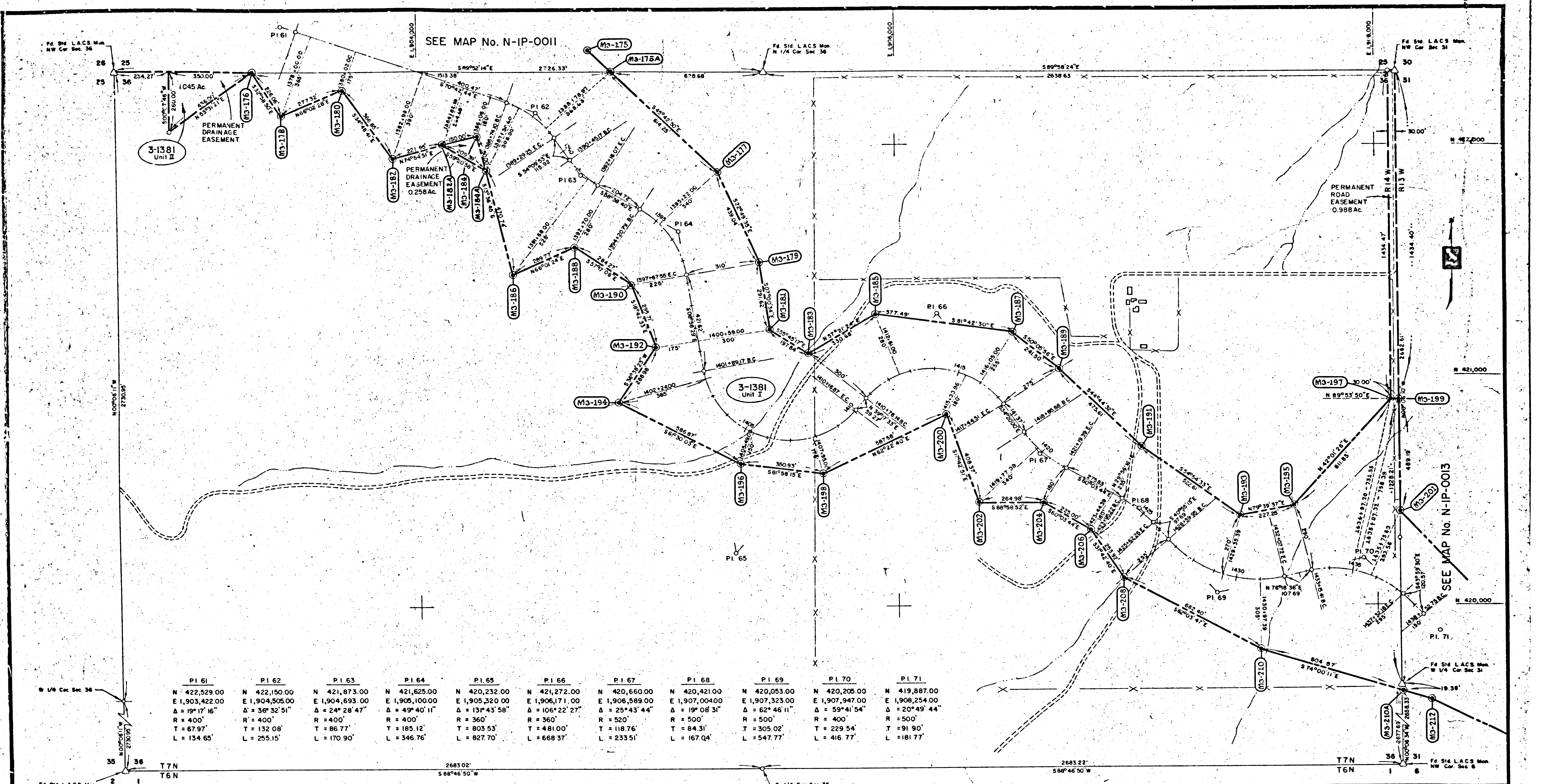
PORTION SECTIONS 25 & 26, T 7 N, R 14 W, S. BB & M

DRAWN: J. McCullough  
CHECKED: J. P. ...  
SUBMITTED: [Signature]  
RECOMMENDED FOR ACQUISITION: [Signature]  
APPROVED: [Signature]  
DATE: 6/5/66  
DRAWING NUMBER: N-IP-0011

F.M. 21164-8



N.D. 11-1-66  
8<sup>th</sup> 123-67



PARCEL NUMBER	TITLE REPORT NUMBER	NAME OF OWNER	AREA	FEE	AREA EASEMENT	TEMP	RIGHT	LEFT	REMAINDER
3-1381 Unit II	6342315	YSMAEL, FELIPE	1045 Ac.						
3-1381 Unit I	6342315	YSMAEL, FELIPE	71006 Ac	71006 Ac	1.246 Ac.	500.993 Ac	90.779 Ac		

NOTE:  
Bearings and Distances shown are based on California Coordinate System, Zone 5.

⊙ = DWR TYPE A MONUMENT

STATE OF CALIFORNIA  
DEPARTMENT OF WATER RESOURCES  
SOUTHERN CALIFORNIA DISTRICT

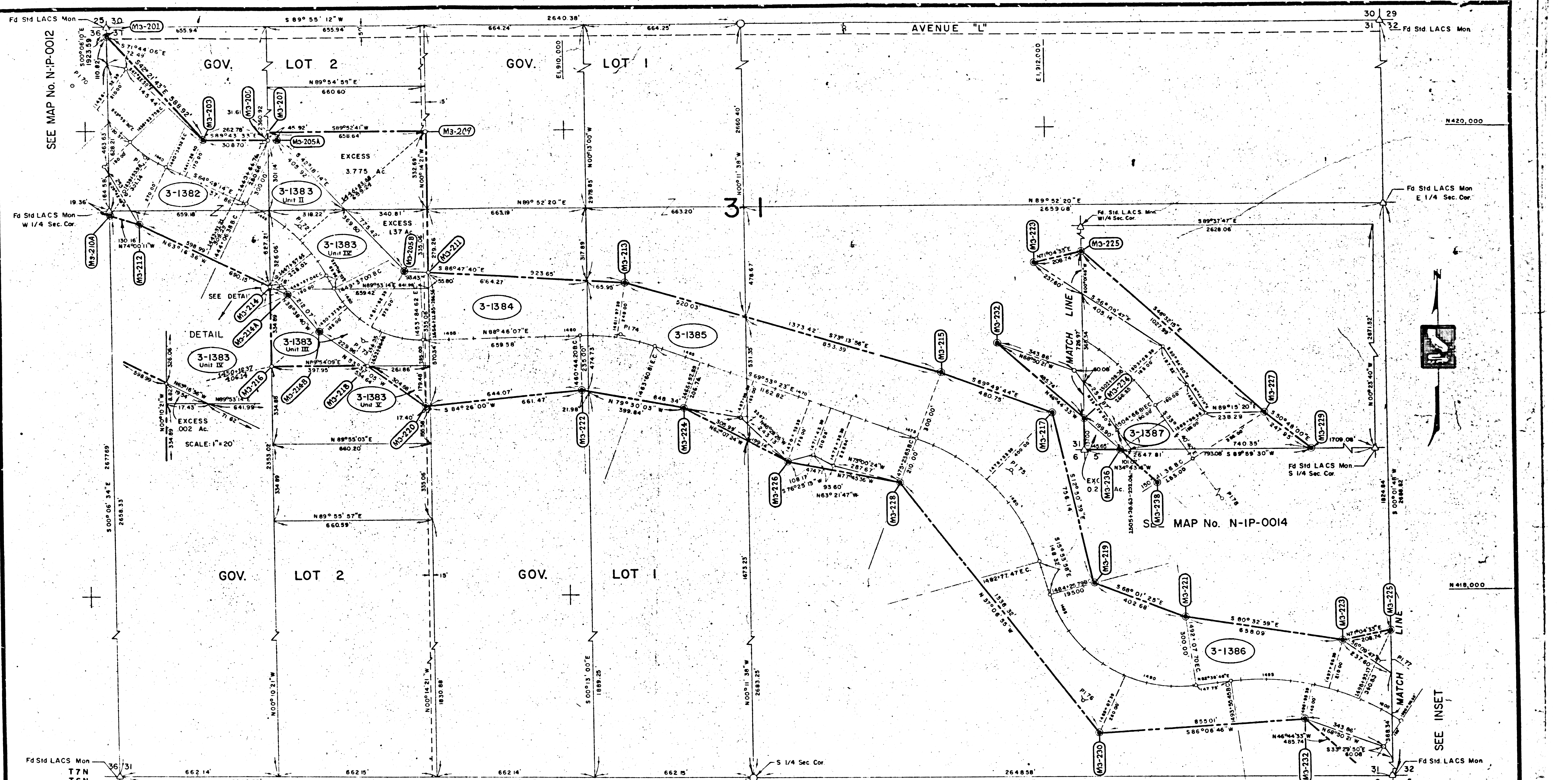
CALIFORNIA AQUEDUCT PROJECT  
MOHAVE DIVISION  
PALMDALE UNIT  
MONUMENTS  
SECTION 36, T7N, R14W - S. B. B. & M.

DATE: 12-19-1970

DRAWN J. P. Worrell APRIL-1966	SUBMITTED J. P. Worrell APRIL-1966	APPROVED: DATE: S. J. Romanowski APRIL-1966
CHECKED ROMANOWSKI 5-2-66	RECOMMENDED FOR ACQUISITION S. J. Romanowski	DRAWING NUMBER N-IP-0012

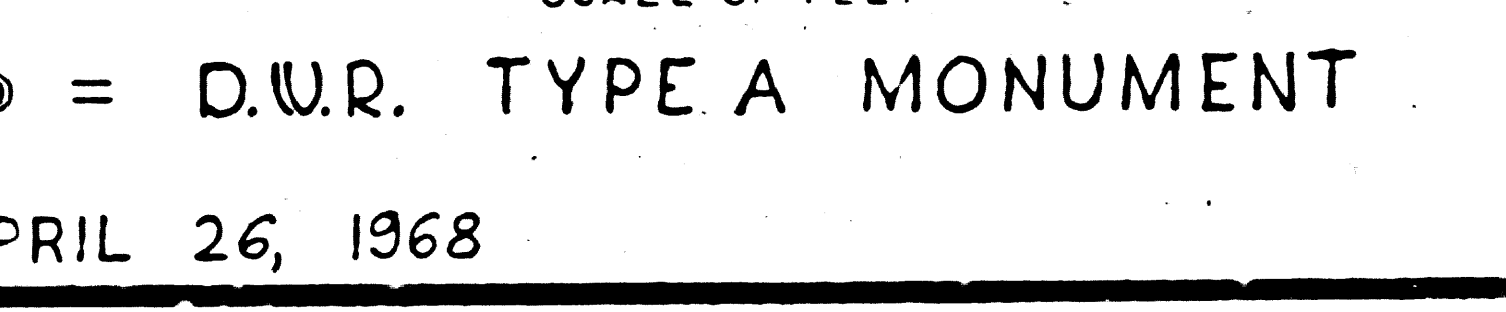
F.M. 21164-9





PI 70	PI 71	PI 72	PI 73	PI 74	PI 75	PI 76	PI 77	PI 78
N 420,205 00 E 1,907,947 00	N 419,887 00 E 1,908,254 00 Δ = 20° 49' 44" R = 500 00' L = 181 77'	N 419,588 00 E 1,908,890 00 Δ = 37° 42' 21" R = 700 00' L = 460 67'	N 419,090 00 E 1,909,145 00 Δ = 64° 07' 00" R = 400 00' L = 44 762	N 419,113 00 E 1,910,215 00 Δ = 21° 20' 30" R = 850 61'	N 418,518 00 E 1,911,840 00 Δ = 53° 59' 24" R = 800 00' L = 753 84	N 417,528 00 E 1,912,122 00 Δ = 81° 27' 16" R = 550 00' L = 793 90	N 417,667 00 E 1,913,354 00 Δ = 63° 40' 34" R = 1000 00' L = 111 36	N 416,605 00 E 1,914,075 00

3-1383 Unit II	6342331	KAWAMURA, TSURUYO	0.580 Ac	0.518 Ac	4.495 Ac
3-1382	6342332	ARNOLD, SAMUEL S. et ux	9.008 Ac	9.008 Ac	35.175 Ac
3-1383 Unit III	6342331	GOO, CHARLES K.C. et ux	5.032 Ac	4.918 Ac	
3-1384	6342330	STEVENSON, CHARLES E. et ux	5.072 Ac	4.957 Ac	
3-1385	6342330	CALLAWAY, PEYTON PARKS et oi	7.908 Ac	7.908 Ac	28.335 Ac
3-1386	6342329	GFILE, WILLIAM J. et ux	7.469 Ac	7.469 Ac	4.545 Ac
3-1387	6342328	HANLIN, RUSSELL et oi	37.218 Ac	37.218 Ac	51.390 Ac
3-1383 Unit II	6342337	PLECITY, WILLIAM A	9.092 Ac	9.092 Ac	75.035 Ac
3-1383 Unit III	6342331	NUNES, HARRY	5.069 Ac	4.954 Ac	153.20 Ac
PARCEL NUMBER	TITLE REPORT NUMBER	NAME OF OWNER	GROSS AREA	NET AREA	PERMANENT TEMPORARY RIGHT LEFT DE W/ACQ/ED



APRIL 26, 1968

NOTE:  
Bearings And Distances Shown Are Based On California Coordinate System, Zone 5.  
By Land Contract.

REV.	DATE	DESCRIPTION	BY	APP'D.
3	4-18-67	Revised Acquisition Line, Parcel 3-1382		
2	1-25-67	Revised Acquisition Line, Parcel 3-1383 II III IV		
1	11-22-66	Revised Acquisition Line, Parcel 3-1386, 3-1387, 3-1382		

STATE OF CALIFORNIA  
THE RESOURCE AGENCY  
DEPARTMENT OF WATER RESOURCES  
SOUTHERN DISTRICT

CALIFORNIA AQUEDUCT  
MOJAVE DIVISION  
PALMDALE UNIT  
MONUMENTS  
POR. SEC. 31832, T 7 N, R 13 W, S.B.B. & M.

DATE: 12-21-66

DRAWN: M.E. McCusland  
SUBMITTED: [Signature]  
APPROVED: [Signature]  
DATE: [Signature]

CHECKED: [Signature]  
RECOMMENDED FOR ACQUISITION: [Signature]  
DRAWING NUMBER: N-IP-0013

DEC 4 1967

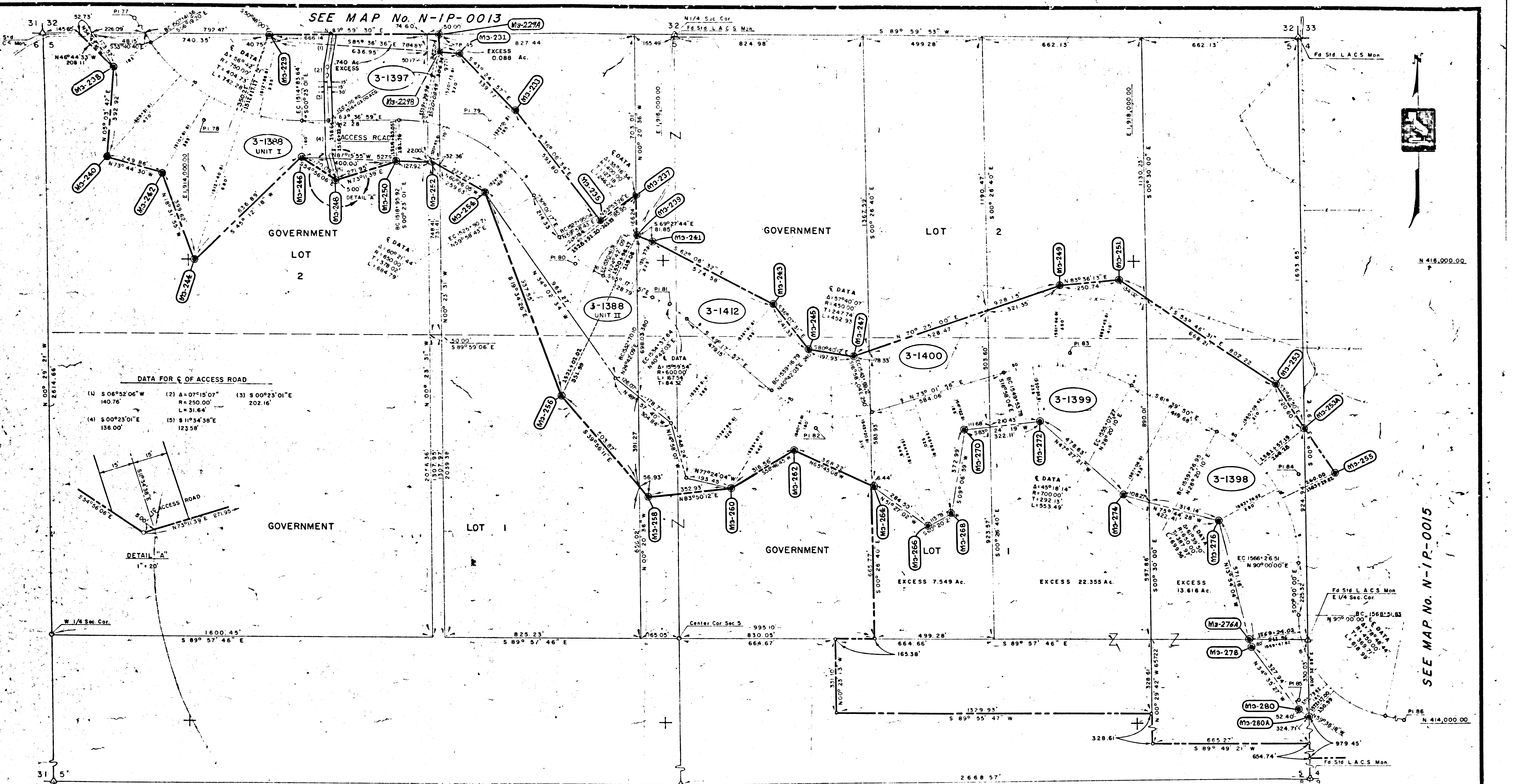
F.M. 21164-10

F.M. 21164-10

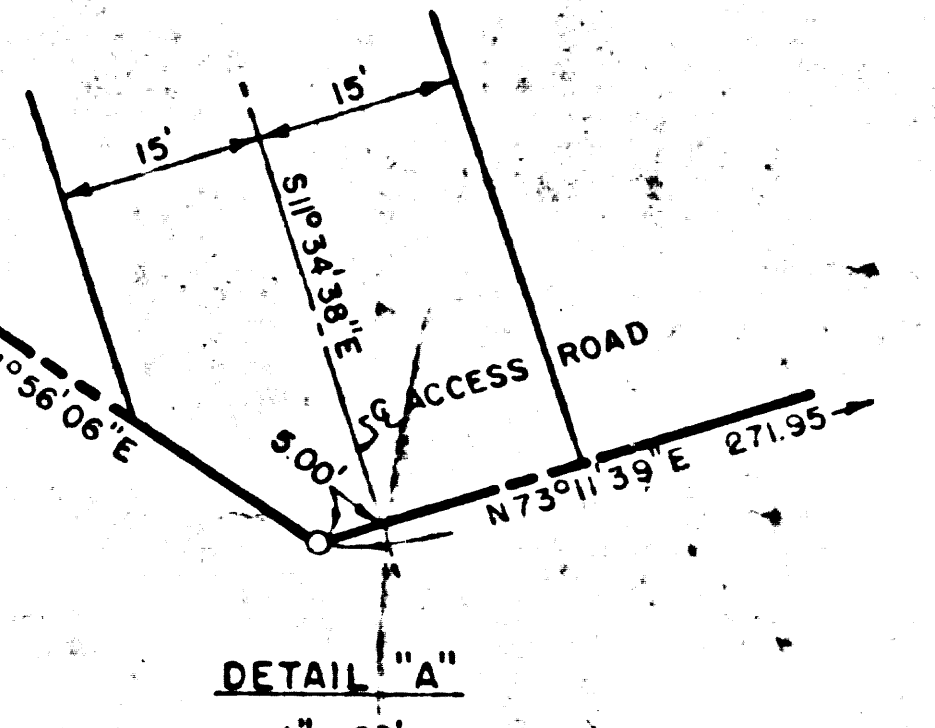


SEC. 11-15-67  
 GEZ. 11-16-67

SEE MAP No. N-IP-0013



DATA FOR C OF ACCESS ROAD  
 (1) S 06°52'06" W 140.76'  
 (2) A = 07°15'07" R = 250.00'  
 L = 31.64'  
 (3) S 00°23'01" E 202.16'  
 (4) S 00°23'01" E 136.00'  
 (5) S 11°54'38" E 123.58'



PI 77 N 417,687.00 E 1,913,354.00	PI 78 N 416,605.00 E 1,914,075.00	PI 79 N 416,613.00 E 1,915,270.00	PI 80 N 415,990.00 E 1,915,630.00	PI 81 N 415,277.00 E 1,916,030.00	PI 82 N 415,083.00 E 1,916,645.00	PI 83 N 415,605.00 E 1,917,200.00	PI 84 N 414,100.00 E 1,918,688.00	PI 85 N 413,975.00 E 1,919,320.00
---	---	---	---	---	---	---	---	---

PARCEL NUMBER	TITLE REPORT NUMBER	NAME OF OWNER	GROSS AREA ACF	NET AREA ACF	PERM AREA ACF	TEMP AREA ACF	RIGHT REMAINDER	LEFT REMAINDER
3-1412	6342334	SIMPSON, PARNELL A.	17,595 Ac	17,595 Ac	15,924 Ac	26,121 Ac		
3-1400	6356635	SELTZER, LEO	15,340 Ac	15,340 Ac	14,660 Ac			
3-1399	6356634	THE RICCI CORPORATION	33,145 Ac	33,145 Ac	20,794 Ac			
3-1398	6342333	ROSSI, ANTHONY T.	29,093 Ac	29,093 Ac				
3-1397	6342335	Mc FLIAN, GERTRUDE	648 Ac	648 Ac				
3-1388 Unit II	6342336	NELSON, HARVEY F.	5,406 Ac	15,406 Ac	25,736 Ac	8,487 Ac		
3-1388 Unit I	6342336	NELSON, HARVEY F.	20,309 Ac	20,309 Ac	75,908 Ac			

⊙ = D.W.R. TYPE A MONUMENT

APRIL 26, 1968

REV.	DATE	DESCRIPTION	BY	APP'D.
4	11-7-67	Added Access Road to Parcel 3-1388 Unit I	VB	
3	3-19-67	Revised R/W Line Parcel 3-1397 & 3-1388 Unit I	JB	
2	5/11/67	Revised R/W Boundary	gaw	
1	4/22/66	Deleted Easement 3-1388 Unit I, 3-1412 Added fee area to 3-1388 Unit II	gaw	

STATE OF CALIFORNIA  
 DEPARTMENT OF WATER RESOURCES  
 SOUTHERN DISTRICT  
 CALIFORNIA AQUEDUCT  
 MOJAVE DIVISION  
 PALMDALE UNIT  
 MONUMENTS  
 SEC. 5, T6N, R13W; S.B.B.&M.

JAN 13 1968

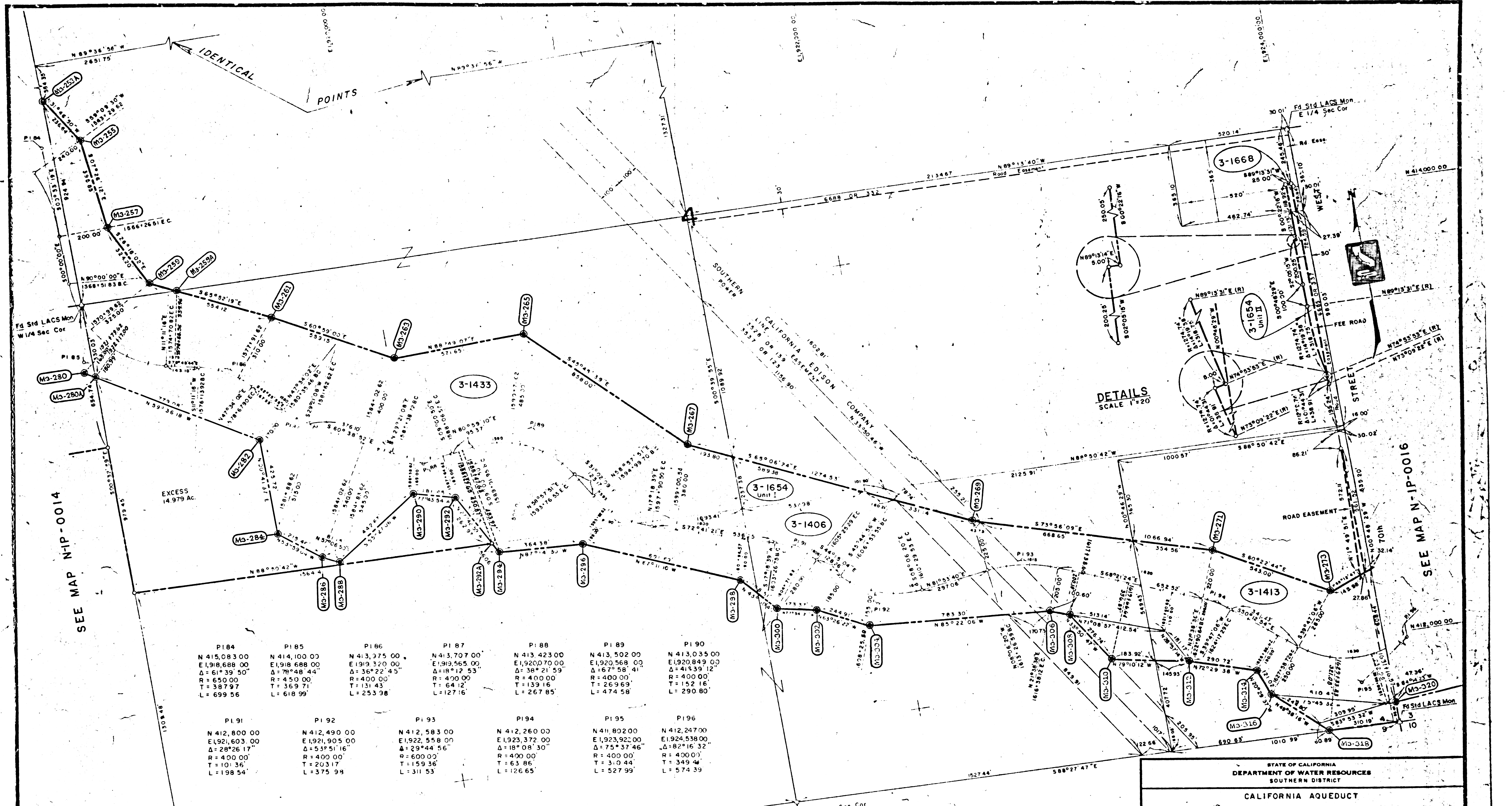
DRAWN: R. EDWARDS 1/14/66  
 CHECKED: [Signature]  
 SUBMITTED: [Signature]  
 RECOMMENDED FOR ACQUISITION: [Signature]  
 APPROVED: [Signature] DATE: [Blank]  
 DRAWING NUMBER: N-IP-0014

F.M. 21164-11

F.M. 2164-11

SEE MAP No. N-IP-0015





P184 N 415,083.00 E 198,688.00 $\Delta = 61^{\circ}39'50''$ R = 650.00 T = 387.97 L = 699.56	P185 N 414,100.00 E 198,688.00 $\Delta = 78^{\circ}48'44''$ R = 450.00 T = 369.71 L = 618.99	P186 N 413,375.00 E 191,320.00 $\Delta = 36^{\circ}22'43''$ R = 400.00 T = 131.43 L = 253.98	P187 N 413,707.00 E 191,565.00 $\Delta = 18^{\circ}12'53''$ R = 400.00 T = 64.12 L = 127.16	P188 N 413,423.00 E 1,920,700.00 $\Delta = 38^{\circ}21'59''$ R = 400.00 T = 139.16 L = 267.85	P189 N 413,502.00 E 1,920,568.00 $\Delta = 67^{\circ}58'41''$ R = 400.00 T = 269.69 L = 474.58	P190 N 413,035.00 E 1,920,849.00 $\Delta = 41^{\circ}39'12''$ R = 400.00 T = 152.16 L = 290.80
P191 N 412,800.00 E 1,921,603.00 $\Delta = 28^{\circ}26'17''$ R = 400.00 T = 101.36 L = 198.54	P192 N 412,490.00 E 1,921,905.00 $\Delta = 53^{\circ}51'16''$ R = 400.00 T = 203.17 L = 375.99	P193 N 412,583.00 E 1,922,558.00 $\Delta = 29^{\circ}44'56''$ R = 600.00 T = 159.36 L = 311.53	P194 N 412,260.00 E 1,923,372.00 $\Delta = 18^{\circ}08'30''$ R = 400.00 T = 63.86 L = 126.65	P195 N 411,802.00 E 1,923,922.00 $\Delta = 75^{\circ}37'46''$ R = 400.00 T = 319.44 L = 527.99	P196 N 412,247.00 E 1,924,538.00 $\Delta = 82^{\circ}16'32''$ R = 400.00 T = 349.44 L = 574.39	

SEE MAP N-IP-0014

SEE MAP N-IP-0016

DETAILS  
SCALE 1"=20'

NOTE  
(1) Bearings & Distances Shown are Based On the California Coordinate System Zone 5  
(2) Temp Easements Terminate April 1969  
SCALE IN FEET  
0 200 400 600

PARCEL NUMBER	TITLE REPORT NUMBER	NAME OF OWNER	AREA FEE	AREA EASEMENT	PERM	TEMP	RIGHT	LEFT
3-1654 Unit II	6533982	SELTZER, OSCAR et ux	0.608Ac					
3-1668	6544435	PETERSEN, GLENN EDWARD et ux	0.072Ac					4.286Ac
3-1654 Unit I	6533982	SELTZER, OSCAR et ux	1.449Ac	1.44Ac				75.033Ac
3-1406	6356650	BOYD, RALPH W et ux	22.397Ac	22.397Ac				5.907Ac
3-1413	6356694	FIRSICK, ARTHUR et ux	13.733Ac	13.257Ac	0.168Ac			4.219Ac
3-1433	6356651	GARRATT, EDWARD D	59.852Ac	59.852Ac				12.316Ac
			GROSS	NET	PERM	TEMP	RIGHT	LEFT

● = D.W.R. TYPE A MONUMENT

APRIL 26, 1968

STATE OF CALIFORNIA  
DEPARTMENT OF WATER RESOURCES  
SOUTHERN DISTRICT

CALIFORNIA AQUEDUCT  
MOJAVE DIVISION  
PALMDALE UNIT  
MONUMENTS  
SECTION 4, T6N R13W, S8B&M

JAN 14 1970

SCALE 1"=20'

DRAWN: ME McCausland 1/3/68  
SUBMITTED: [Signature]  
APPROVED: [Signature] DATE: [Date]  
CHECKED: [Signature]  
RECOMMENDED FOR ACQUISITION: [Signature]  
DRAWING NUMBER: N-IP-0015

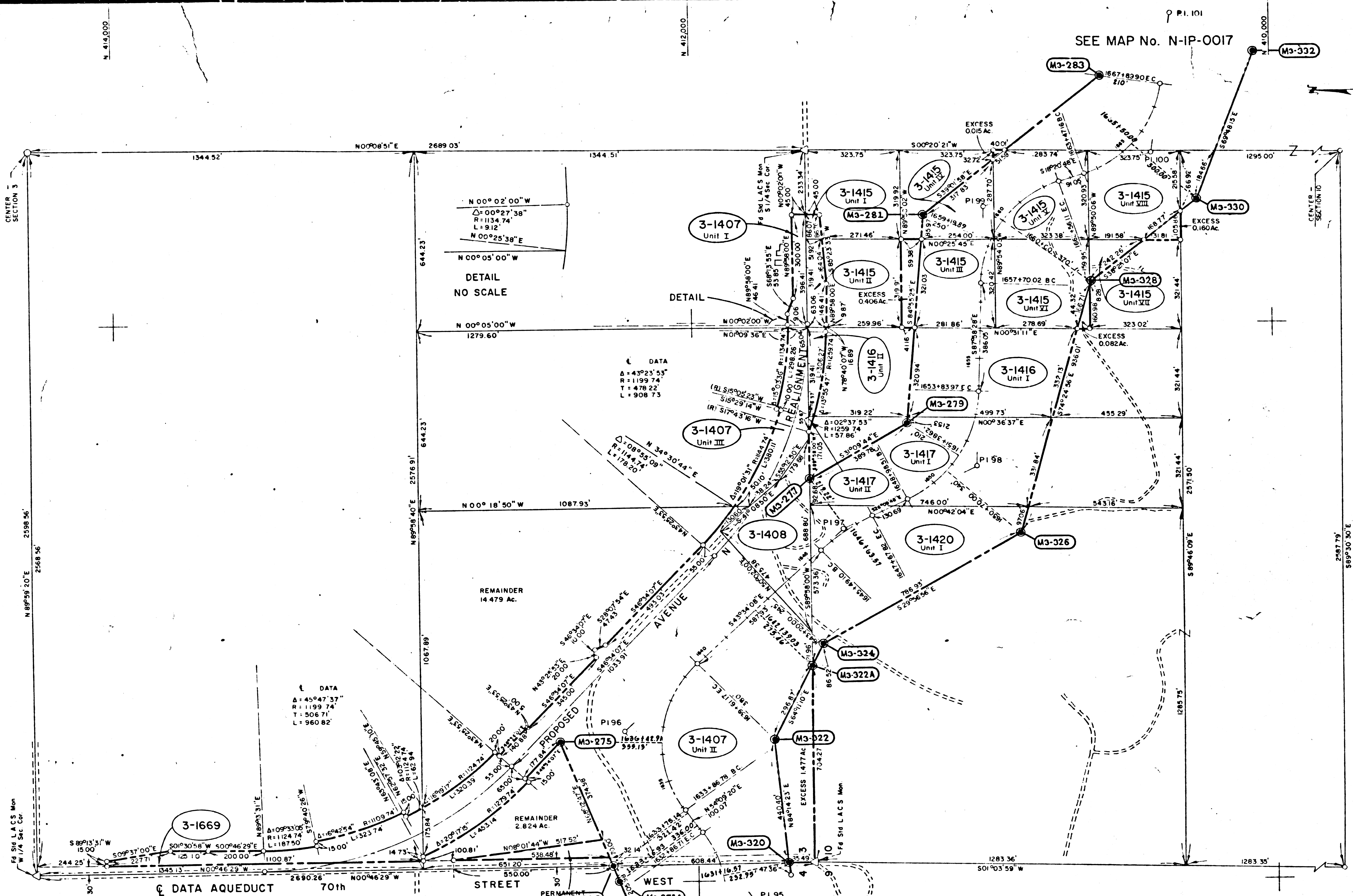
F.M. 21164-12



MAKE THIS  
THIS SIZE

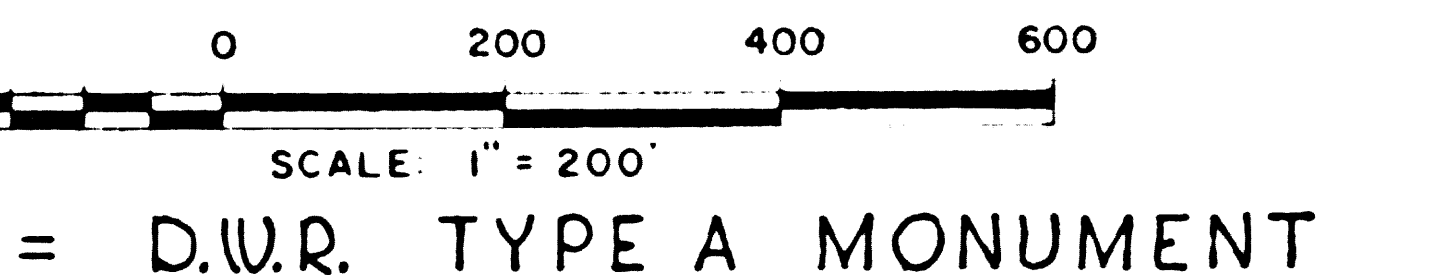
DATA AQUEDUCT

P195 N 411,802.00 E 1,923,922.00	P196 N 412,247.00 E 1,924,538.00 Δ = 82°16'32" R = 400' T = 349.41' L = 574.39'	P197 N 411,488.00 E 1,925,260.00 Δ = 17°24'20" R = 720' T = 110.21' L = 218.72'
P198 N 411,030.00 E 1,925,485.00 Δ = 61°48'39" R = 450' T = 269.38' L = 485.46'	P199 N 410,897.00 E 1,926,418.00 Δ = 69°37'39" R = 400' T = 278.15' L = 486.09'	P100 N 410,412.00 E 1,926,612.00 Δ = 63°25'03" R = 400' T = 247.13' L = 442.74'
P101 N 410,313.00 E 1,927,296.00		



SEE MAP No. N-IP-0015

3-1407 Unit I	6356649	FIRSICK, WILFRED	0.456Ac.	0.456Ac.				19.346 Ac.
3-1407 Unit II	6711981	SPAIN, BETTY MARIE FIRSICK et. al.	20.124 Ac.	19.642 Ac.		0.404 Ac.		17.303 Ac.
3-1407 Unit III	6711980	SPAIN, HENRY A. et. al.	1.343Ac.	1.343 Ac.				17.966 Ac.
3-1408	6357075	LANE, GEORGE W.	2.278Ac.	2.278Ac.				
3-1415 Unit I	6356665	* GALON, B.	4.180"	4.160"				2.278Ac.
3-1415 Unit II	"	* IMAI	19.687"	19.687"				1.920Ac.
3-1415 Unit III	"	* HO, PAUL	2.376 Ac.	2.376 Ac.				
3-1415 Unit IV	"	* SUGIMOTO, Y.	1.064Ac.	1.664Ac.				1.314Ac.
3-1415 Unit V	"	* TOMOKIYO	2.382Ac.	2.382Ac.				
3-1415 Unit VI	"	* SAIKI	2.379Ac.	2.379Ac.				
3-1415 Unit VII	"	* ISONO	4.732"	14.732"			2.045Ac.	
3-1415 Unit VIII	"	* KANNO	2.386Ac.	2.386Ac.				
3-1416 Unit I	6356664	LAWLER, ESTHER AMEN	3.899Ac.	3.899Ac.			3.322Ac.	2.236Ac.
3-1416 Unit II	"	"	14.436"	14.436"				
3-1417 Unit I	6356663	AMEN, HELEN WRAY	4.857Ac.	4.857Ac.			3.679Ac.	40.957"
3-1417 Unit II	"	"	469"	469"				
3-1420 Unit I	6371650	LANE, GEORGE WASHINGTON et ux.	5.101Ac.	5.101Ac.				138.040Ac.
3-1669	6544495	GODDE, FRANCIS H. et ux.	1.790Ac.	1.790Ac.				77.171Ac.
PARCEL NUMBER	TITLE REPORT NUMBER	NAME OF OWNER	GROSS AREA	NET AREA	TEMP. EASEMENT	PERM. EASEMENT	RIGHT	LEFT



APRIL 26, 1968

2	5 5 67	ADDED PERM. SLOPE EASE. PCL 3-1407 UNIT II		
1	3/3/67	ADD UNITS I & II PARCEL 3-1407		

STATE OF CALIFORNIA  
DEPARTMENT OF WATER RESOURCES  
SOUTHERN DISTRICT

CALIFORNIA AQUEDUCT  
MOJAVE DIVISION  
PALMDALE UNIT  
MONUMENTS  
SW 1/4 SEC. 3 & NW 1/4 SEC. 10, T6N, R13W-SBB&M.

JAN 12 1972

APPROVED: DATE: [Signature] [Signature]

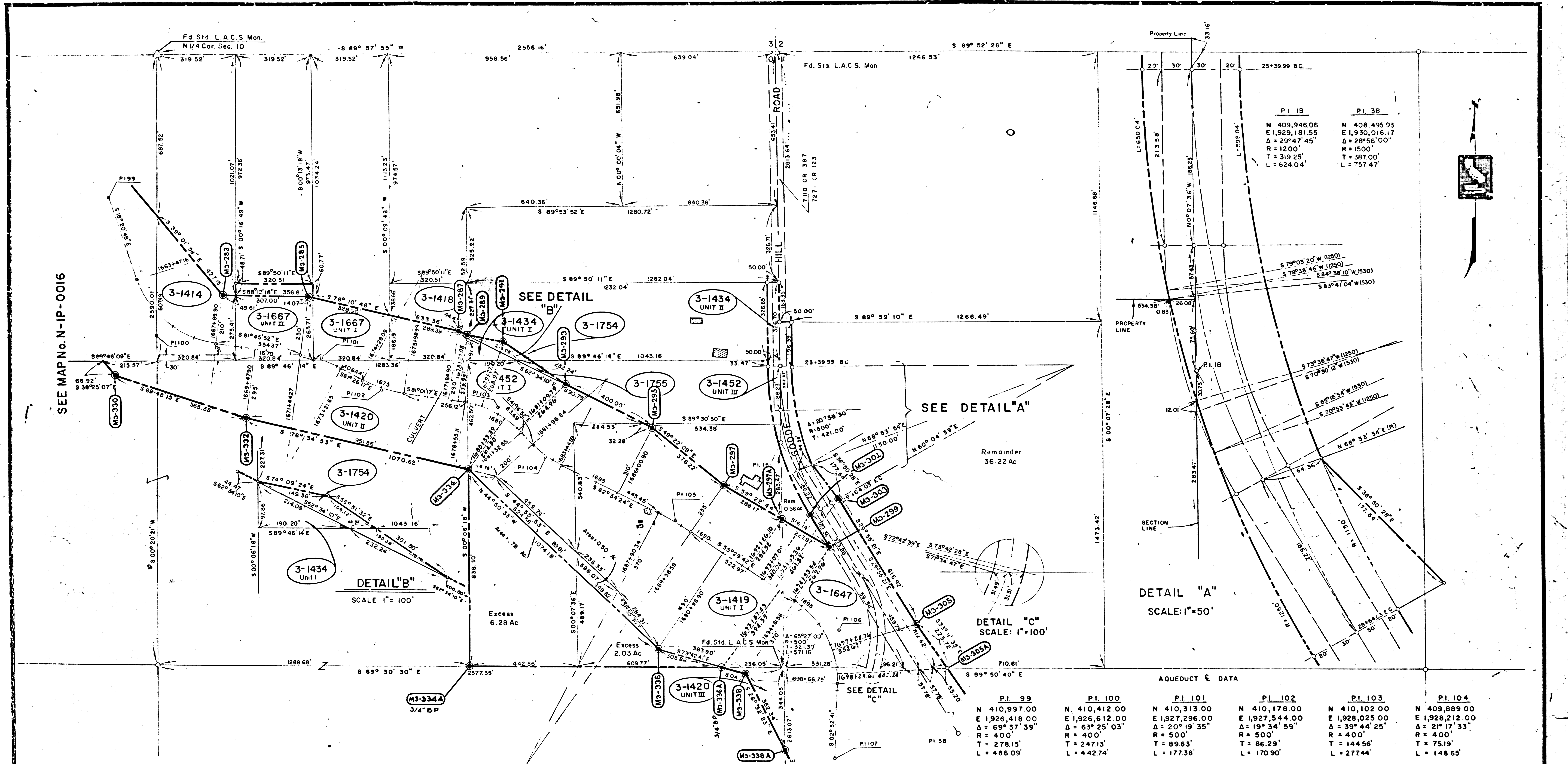
CHECKED: [Signature] RECOMMENDED FOR ACQUISITION: [Signature] DRAWING NUMBER: N-IP-0016

F.M. 21164-13

F.M. 21164-13



MAKE THIS SIZE:



PI 18	PI 38
N 409,946.06	N 408,495.93
E 1,929,181.55	E 1,930,016.17
Δ = 29°47'45"	Δ = 29°56'00"
R = 1200'	R = 1500'
T = 319.25'	T = 387.00'
L = 624.04'	L = 757.47'

PI 99	PI 100	PI 101	PI 102	PI 103	PI 104
N 410,997.00	N 410,412.00	N 410,313.00	N 410,178.00	N 410,102.00	N 409,889.00
E 1,926,418.00	E 1,926,612.00	E 1,927,296.00	E 1,927,544.00	E 1,928,025.00	E 1,928,212.00
Δ = 69°37'39"	Δ = 63°25'03"	Δ = 20°19'35"	Δ = 19°34'59"	Δ = 39°44'25"	Δ = 21°17'33"
R = 400'	R = 400'	R = 500'	R = 500'	R = 400'	R = 400'
T = 278.15'	T = 247.13'	T = 89.63'	T = 86.29'	T = 144.56'	T = 75.19'
L = 486.09'	L = 442.74'	L = 177.38'	L = 170.90'	L = 277.44'	L = 148.65'

PARCEL NUMBER	TITLE REPORT NUMBER	NAME OF OWNER	GROSS AREA	NET AREA	PERMANENT EASEMENT	TEMPORARY EASEMENT	RIGHT	LEFT	REMAINDER
3-1414	6356666	BROWN, RICHARD J. et ux	3.06 Ac	3.06 Ac					6.46 Ac
3-1418	6356668	KISHABA	1.08 Ac	1.08 Ac					1.31 Ac
3-1419 UNIT I	6356670	FRAZIER, MANLY R. et ux	17.23 Ac	17.23 Ac					2.73 Ac
3-1420 UNIT II	6371650	LANE, GEORGE WASHINGTON	9.36 Ac	9.36 Ac				SEE MAP N-IP-0016	
3-1420 UNIT III	6356696	LANE, GEORGE WASHINGTON	0.69 Ac	0.69 Ac				153.86 Ac	
3-1434 UNIT I	6356669	ENDOGRAM CORPORATION	0.21 Ac	0.21 Ac					9.01 Ac
3-1434 UNIT II	6356669	"	0.38 Ac	0.15 Ac					
3-1452 UNIT I	6379620	GRAMME, ROBERT G. et ux	13.27 Ac	13.27 Ac					4.95 Ac
3-1452 UNIT II	6379620	GRAMME, ROBERT G. et ux	0.27 Ac	0.08 Ac					
3-1754	6732119		0.10 Ac	0.10 Ac					8.91 Ac
3-1755			0.05 Ac	0.05 Ac					4.90 Ac
3-1647	6507642	WILCOXON, ANNA S. et al	8.26 Ac	6.45 Ac					36.23 Ac
3-1667 UNIT II	6544433	SHIIGI	2.39 Ac	2.39 Ac					
3-1667 UNIT I	6544433	GRAMME, ROBERT G. et ux	1.66 Ac	1.66 Ac					7.89 Ac

SEE MAP No. N-IP-0018

PI 105 N 409,615.00  
E 1,928,740.00  
Δ = 07°04'42"  
R = 1200'  
T = 74.22'  
L = 148.25'

PI 106 N 409,151.00  
E 1,929,415.00  
Δ = 58°02'24"  
R = 400'  
T = 221.91'  
L = 405.19'

PI 107 N 410,611.00  
E 1,929,391.00  
Δ = 40°43'37"  
R = 600'  
T = 222.70'  
L = 426.49'

● = D.W.R. TYPE A MONUMENT

1" = 200'

SCALE OF FEET  
0 200 400 500

NOTE: Bearings and Distances Shown are Based on California Coordinate System, Zone 5.

REV	DATE	DESCRIPTION	SUB	APP'D
4	6-26-67	Rev Acq. Lys. on P.L.S. 3-1754, 3-1459, 3-1755 & 3-1452 Unit I		
3	11/23/66	REVISED ACQUISITION LINE FOR GODDILL ROAD		
2	1-15-66	REVISED PROPERTY LINES ON PARCELS 3-1418 & 3-1667		
1	5/12/66	REVISED PROPERTY LINES & DELETED PARCELS		

STATE OF CALIFORNIA  
DEPARTMENT OF WATER RESOURCES  
SOUTHERN DISTRICT

CALIFORNIA AQUEDUCT  
MOJAVE DIVISION  
PALMDALE UNIT  
MONUMENTS

POR of SEC 10 & NW 1/4 SEC 11, T6N, R13W, SBB & M

DATE: JUN 29 1968

APPROVED: DATE: *Kenneth B. Wilke* 12/29/68

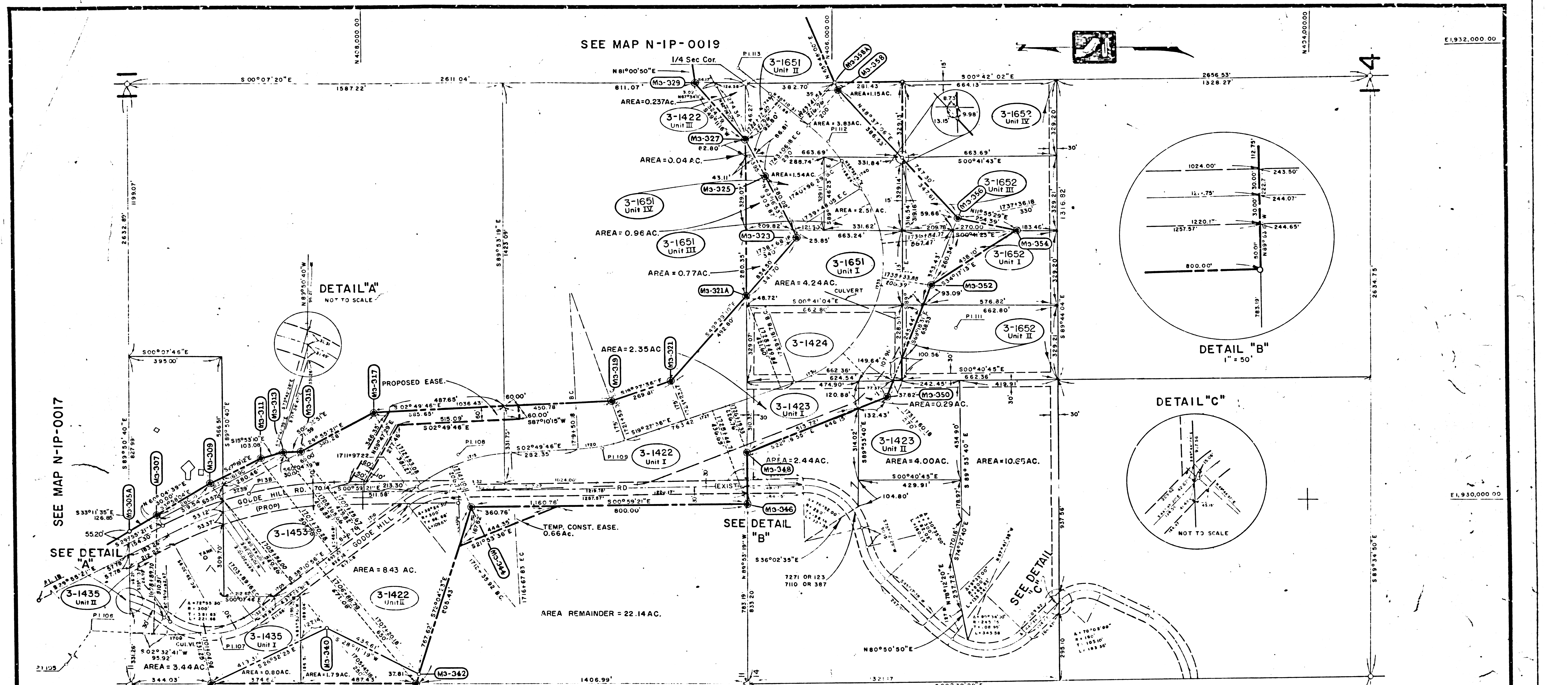
DRAWN: *J. A. ...* SUBMITTED: *J. A. ...* RECOMMENDED FOR ACQUISITION: *...*

CHECKED: *C. Frutkin* ASSISTANT CHIEF, DESIGN AND CONSTRUCTION BRANCH

DRAWING NUMBER: N-IP-0017

F.M. 21164-14





**AQUEDUCT DATA**

P.I. 108	P.I. 109	P.I. 110	P.I. 111	P.I. 112	P.I. 113	P.I. 105	P.I. 106	P.I. 107
N 407,595.00 E 1,930,190.00 Δ = 35° 21' 10" R = 700' T = 223.08' L = 431.91'	N 406,988.00 E 1,930,220.00 Δ = 16° 37' 50" R = 700' T = 102.31' L = 203.15'	N 405,488.00 E 1,930,750.00 Δ = 10° 39' 43" R = 700' T = 72.15' L = 1031.27'	N 406,023.00 E 1,931,570.00 Δ = 16° 42' 10" R = 720' T = 105.70' L = 209.89'	N 406,402.00 E 1,931,890.00 Δ = 16° 43' 43" R = 450' T = 178.45' L = 339.78'	N 406,615.00 E 1,928,740.00 Δ = 0° 04' 42" R = 200' T = 74.22' L = 148.25'	N 409,151.00 E 1,929,415.00 Δ = 58° 02' 24" R = 400' T = 221.91' L = 405.19'	N 408,611.00 E 1,929,391.00 Δ = 40° 43' 37" R = 600' T = 222.70' L = 426.49'	

**GODDE HILL RD. RELOCATION DATA**

P.I. 118	P.I. 119
N 409,946.06 E 1,929,181.55 Δ = 29° 47' 45" R = 1200' T = 319.25' L = 624.04'	N 408,495.93 E 1,930,016.17 Δ = 26° 56' 00" R = 1500' T = 387.00' L = 757.47'

● = D.W.R. TYPE A MONUMENT  
 1" = 200'  
 0 200 400 600  
 SCALE OF FEET

PARCEL NUMBER	TITLE REPORT NUMBER	NAME OF OWNER	AREA	FEE	NET	TEMP	RIGHT	LEFT	REMAINDER
3-1652 Unit IV	6533834	SLED, A. PAUL et ux.	0.29 Ac.	0.29 Ac.					4.00 Ac.
3-1423 Unit I	6357070	* McCOLLAY, E. NORMAN et ux.	1.15 Ac.	1.04 Ac.					3.86 Ac.
3-1652 Unit III	6533834	* JULIAN, RAYMOND S. et ux.	2.50 Ac.	2.50 Ac.					
3-1651 Unit IV	6533812	* BRUNO	2.51 Ac.	2.51 Ac.					
3-1651 Unit III	6533812	* DANA, WILLIAM	5.02 Ac.	5.02 Ac.					
3-1651 Unit II	6533812	* MCCORMICK	5.01 Ac.	5.01 Ac.					
3-1651 Unit I	6533812	BRACKER, FREDERICK A., et ux.	1.87 Ac.	1.76 Ac.					3.14 Ac.
3-1652 Unit I	6533834	KAY, JOHN D. et ux.	0.23 Ac.	0.16 Ac.					4.78 Ac.
3-1652 Unit II	6533834	* BOYD, H.	10.29 Ac.	10.29 Ac.					
3-1422 Unit I	6357024	GODDE, FORREST G. et al.	0.60 Ac.	0.60 Ac.					30.17 Ac.
3-1422 Unit II	6357024	GODDE, FORREST G. et al.	10.22 Ac.	10.22 Ac.					
3-1422 Unit III	6357024	GODDE, FORREST G. et al.	2.35 Ac.	2.35 Ac.					0.66 Ac.
3-1423 Unit I	6357070	MILLER, ROBERT J. et ux.	5.01 Ac.	5.01 Ac.					18.16 Ac.
3-1424	6357071	WOOD, ROBERT LEE et ux.	4.24 Ac.	4.24 Ac.					
3-1435 Unit I	6357021	HARRIS, RICHARD E. et ux.	4.74 Ac.	4.74 Ac.					5.87 Ac.
3-1435 Unit II	6357021	HARRIS, RICHARD E. et ux.	16.45 Ac.	12.53 Ac.					52.49 Ac.

APRIL 26, 1968

STATE OF CALIFORNIA  
 DEPARTMENT OF WATER RESOURCES  
 SOUTHERN DISTRICT

CALIFORNIA AQUEDUCT PROJECT  
 MOJAVE DIVISION  
 PALMDALE UNIT  
 MONUMENTS

SW 1/4 SECTION 11 & NW 1/4 SECTION 14, T6N, R13W, S8 & 8M.

JAN 19 1970

DRAWN M. McCausland 11-23-65	SUBMITTED J. A. Lavin	APPROVED: DATE: K. B. White 12/26/65
CHECKED C. Matsumoto 5-21-66	RECOMMENDED FOR ACQUISITION S.M. Gould by P.D.	DRAWING NUMBER N-IP-0018

F.M. 21164-15

F.M. 21164-15

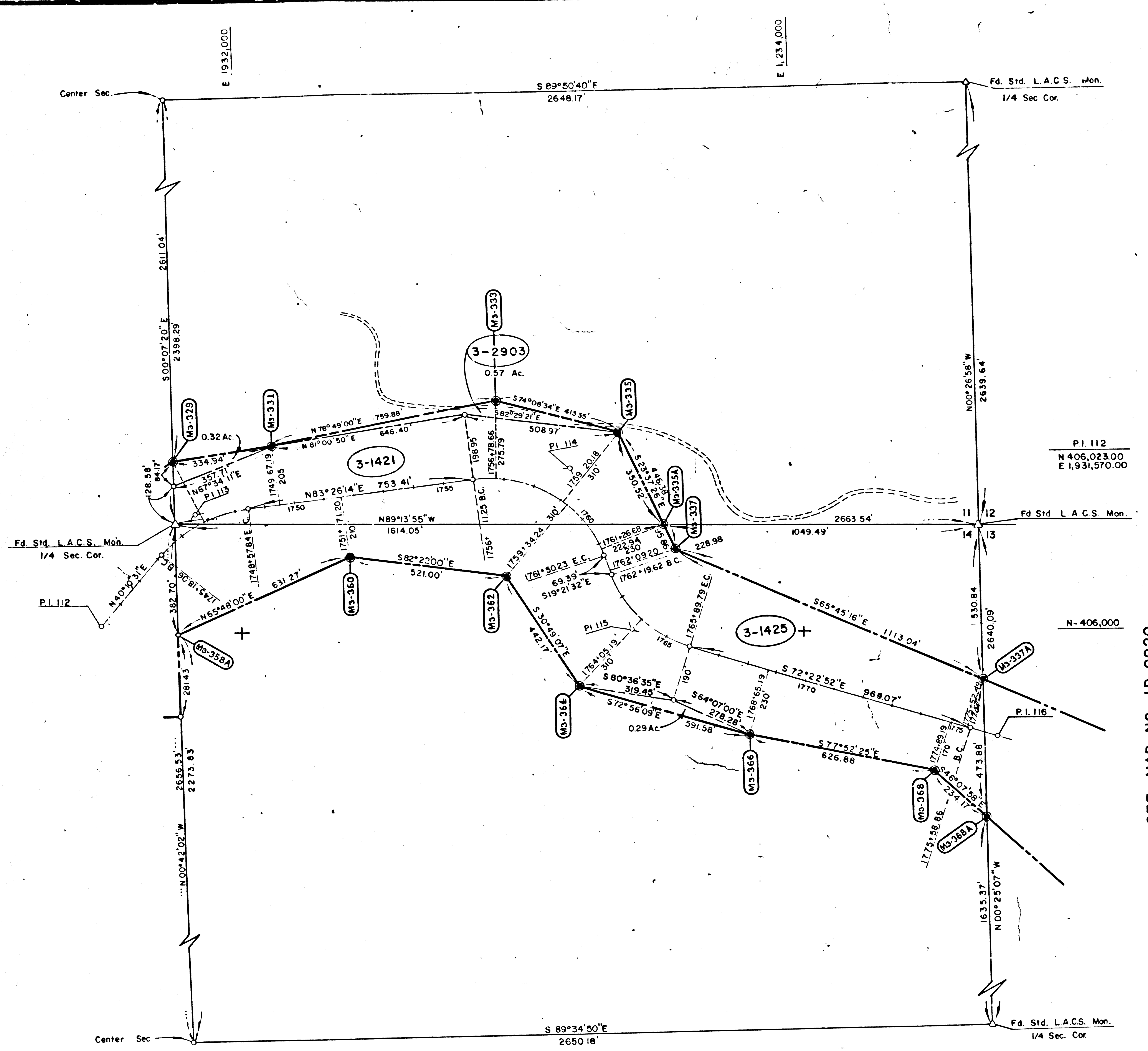
MAKE THIS SIZE.



MAKE THIS  
THIS SIZE

SEE MAP NO. N-IP-0018

SEE MAP NO. IP-0020



P.I. 112	P.I. 113	P.I. 114	P.I. 115	P.I. 116
N 406,402.00 E 1,931,890.00 Δ=43°15'43" R=450' L=539.78' T=178.45'	N 405,545.00 E 1,933,133.00 Δ=53°07'20" R=400' L=538.98' T=199.53'	N 405,990.00 E 1,933,328.00 Δ=53°07'20" R=400' L=538.98' T=199.53'	N 405,607.00 E 1,934,534.00	

● = D.W.R. TYPE A MONUMENT  
 1" = 200'  
 0 100 200 400 600  
 SCALE OF FEET

NOTE:  
Bearings and Distances Shown are Based  
on California Coordinate System Zone 5

PARCEL NUMBER	TITLE REPORT NUMBER	NAME OF OWNER	GROSS AREA	NET AREA	PERMANENT EASEMENT	TEMPORARY EASEMENT	RIGHT REMAINDER	LEFT REMAINDER
3-2903	6776750	BOLZ RANCH COMPANY	0.57 Ac	0.57 Ac			148.74 Ac	
3-1425	6357072	MORTIMER J.C. et al	22.55 Ac	22.55 Ac			131.73 Ac	722 Ac
3-1421	6357026	BOLZ RANCH COMPANY	11.14 Ac	11.14 Ac				

REV	DATE	DESCRIPTION	BY	CHKD	APP'D
4	9-1-67	Correl 3-2903 added			
3	8-8-67	Revised Acq. Line Parcel 3-1421			
2	4-3-67	Revised Acquisition Line Parcels 3-1421, 3-1425			
1	10-11-66	Revised Acquisition Line Parcel 3-1421			

STATE OF CALIFORNIA  
 DEPARTMENT OF WATER RESOURCES  
 SOUTHERN DISTRICT

CALIFORNIA AQUEDUCT  
 MOJAVE DIVISION  
 PALMDALE UNIT  
 MONUMENTS

SE 1/4 SEC 11 & NE 1/4 SEC 14 T6N, R13W S.B.B. & M

JAN 13 1970

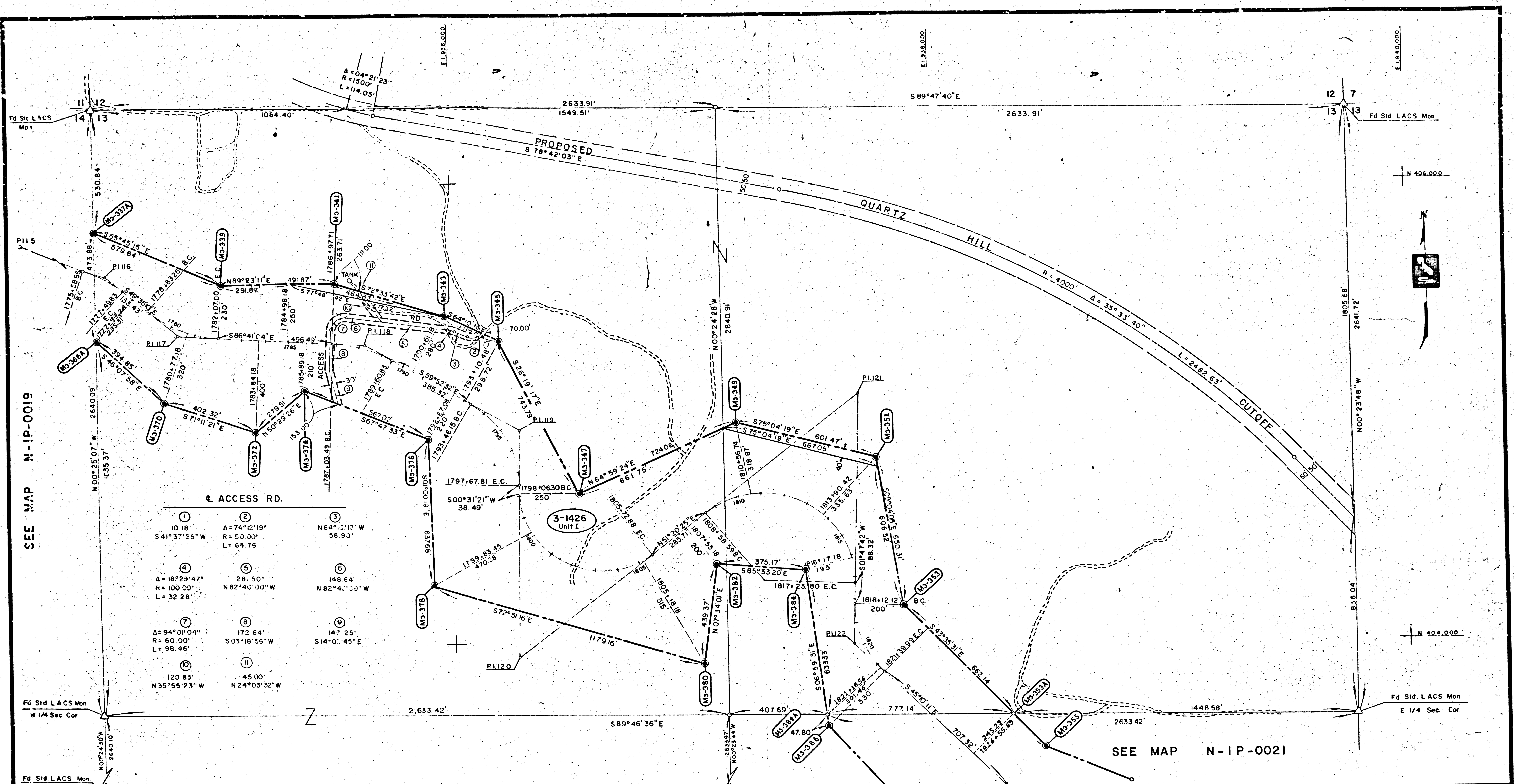
DRAWN W. Dakison 2-28-66	SUBMITTED J. P. ...	APPROVED: DATE: 3-22-66 J. ...
CHECKED G. WONG Mar 9 66	RECOMMENDED FOR ACQUISITION J. ...	DRAWING NUMBER N-IP-0019

APRIL 26, 1968

FM 21164-16

FM 21164-16





SEE MAP N-IP-0019

SEE MAP N-IP-0021


ACCESS RD.

1	2	3
10.18' S 41° 37' 28" W	Δ = 74° 12' 19" R = 50.00' L = 64.76'	N 64° 13' 13" W 58.90'
4	5	6
Δ = 18° 23' 47" R = 100.00' L = 32.28'	28.50' N 82° 40' 00" W	148.64' N 82° 41' 00" W
7	8	9
Δ = 94° 01' 04" R = 60.00' L = 98.46'	172.64' S 03° 18' 56" W	147.25' S 14° 01' 45" E
10	11	
120.83' N 35° 55' 23" W	45.00' N 24° 03' 32" W	

PI 115	PI 116	PI 117	PI 118	PI 119	PI 120	PI 121	PI 122	PI 123
N 405,990.00 E 1,933,328.00	N 405,607.00 E 1,934,534.00	N 405,349.00 E 1,934,837.00	N 405,303.00 E 1,935,631.00	N 404,927.00 E 1,936,279.00	N 403,940.00 E 1,936,270.00	N 405,080.00 E 1,937,695.00	N 403,995.00 E 1,937,661.00	N 403,322.00 E 1,938,338.00
	Δ = 22° 47' 43"	Δ = 37° 05' 54"	Δ = 26° 48' 31"	Δ = 60° 23' 53"	Δ = 129° 10' 56"	Δ = 130° 27' 17"	Δ = 46° 57' 53"	
	T = 96.76'	T = 167.77'	T = 131.07'	T = 232.80'	T = 715.75'	T = 823.43'	T = 173.78'	
	L = 190.97'	L = 323.74'	L = 257.34'	L = 421.66'	L = 766.58'	L = 865.21'	L = 327.87'	
	R = 480.00'	R = 500.00'	R = 550.00'	R = 400.00'	R = 340.00'	R = 380.00'	R = 400.00'	

● = D.W.R. TYPE A MONUMENT

NOTE:  
Bearings and Distances Shown are Based on California Coordinate System, Zone 5.



APRIL 26, 1968 SCALE OF FEET

PARCEL NUMBER	TITLE REPORT NUMBER	NAME OF OWNER	GROSS AREA	NET AREA	PERMITS	TEMPORARY AREA	RIGHT REMAINDER	LEFT REMAINDER
3-1426 Unit I	6446389	BOLZ RANCH COMPANY	59,806 Ac	59,606 Ac			219,637 Ac	199,474 Ac

STATE OF CALIFORNIA  
DEPARTMENT OF WATER RESOURCES  
SOUTHERN DISTRICT

CALIFORNIA AQUEDUCT  
MOJAVE DIVISION  
PALMDALE UNIT  
MONUMENTS  
N 1/2 SEC. 13 T 6 N. R 13 W S B B 8 M

JAN 19 1970

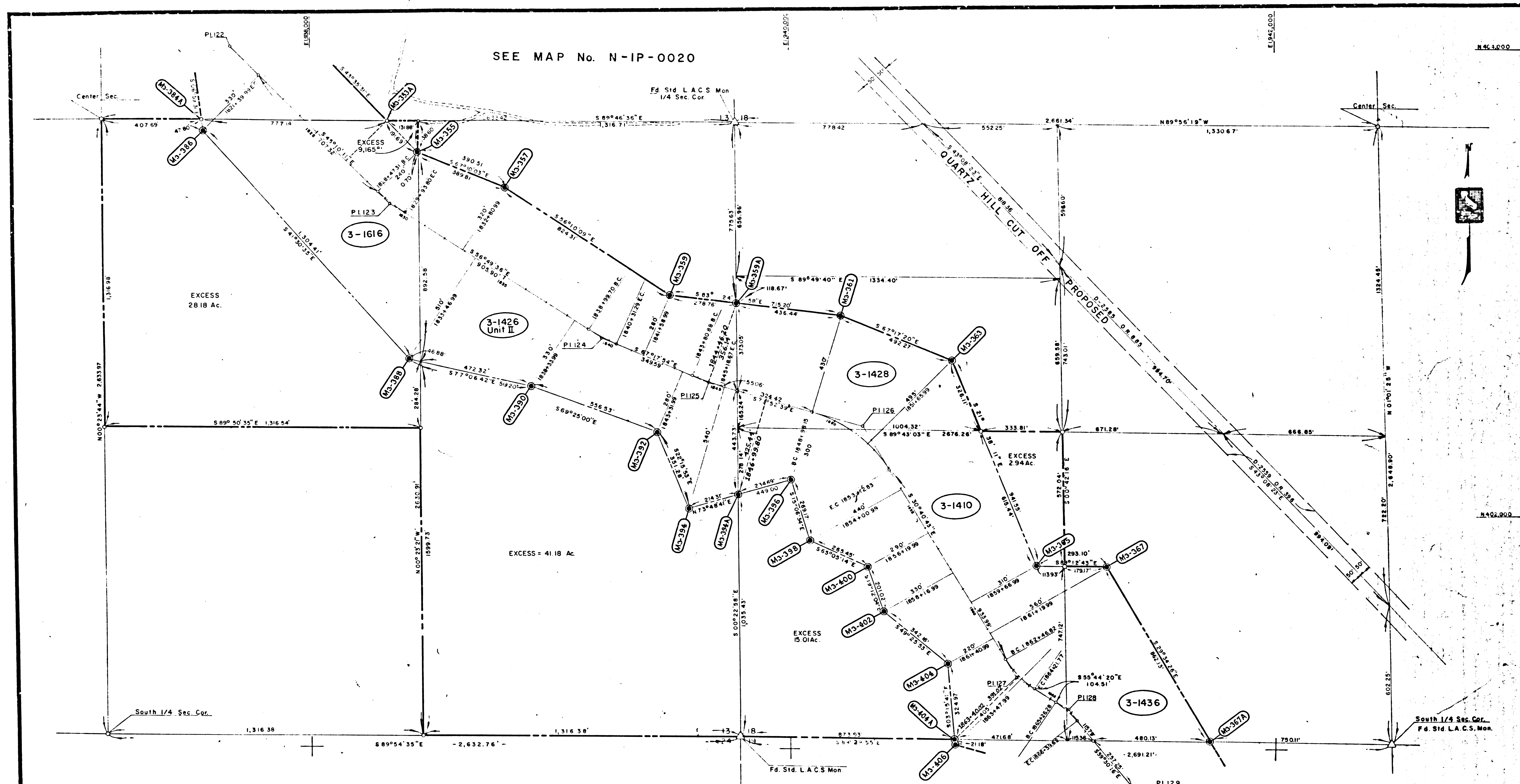
DRAWN: W.A. DICKINSON, J.C. CARICCHIO  
SUBMITTED: [Signature]  
APPROVED: [Signature] DATE: [Date]  
RECOMMENDED FOR ACQUISITION: [Signature]  
DRAWING NUMBER: N-IP-0020

REV.	DATE	DESCRIPTION	SUB.
2	7-10-67	Added Access Rd	
1	4-27-67	Revised Acquisition Line Parcel 3-1426 Unit I	

F.M. 21164-17

F.M. 21164-17





SEE MAP No. N-IP-0020

SEE MAP No. N-IP-0022

PI 122	PI 123	PI 124	PI 125	PI 126	PI 127	PI 128	PI 129
N 403,995.00 E 1,937,661.00	N 403,322.00 E 1,939,213.00 Δ = 11° 39' 25" R = 720' T = 73.50' L = 146.49'	N 402,750.00 E 1,939,213.00 Δ = 10° 28' 17" R = 720' T = 65.98' L = 131.59'	N 402,563.00 E 1,939,660.00 Δ = 06° 34' 45" R = 1200' T = 68.97' L = 137.79'	N 402,378.00 E 1,940,300.00 Δ = 43° 11' 56" R = 550' T = 217.75 L = 414.68	N 401,311.00 E 1,940,933.00 Δ = 25° 03' 37" R = 400' T = 63.90' L = 174.95'	N 401,170.00 E 1,941,140.00 Δ = 16° 14' 04" R = 400' T = 57.05' L = 113.34'	N 400,794.00 E 1,941,450.00

NOTE:  
(1) Bearings and Distances Shown are Based on California Coordinate System, Zone 5.

● = D.W.R. TYPE A MONUMENT

1" = 200'

SCALE OF FEET

APRIL 26, 1968

PARCEL NUMBER	TITLE REPORT NUMBER	NAME OF OWNER	GROSS AREA	NET AREA	PERM AREA	TEMP AREA	RIGHT OF WAY	LEFT REMAINDER
3-1616	6446600	UNITED STATES OF AMERICA	3978 AC.	3978 AC.				
3-1426 Unit II	6446389	BOLZ RANCH COMPANY	64.80 AC.	64.80 AC.			14.70 AC.	
3-1436	6357080	BVILLARD, HENRY et al	6.64 AC.	6.64 AC.			34.07 AC.	
3-1428	6357078	BURKE, JOHN W.	10.54 AC.	10.54 AC.			9.65 AC.	
3-1410	6357081	BOLZ RANCH COMPANY	40.55 AC.	40.55 AC.				

STATE OF CALIFORNIA  
DEPARTMENT OF WATER RESOURCES  
SOUTHERN DISTRICT

CALIFORNIA AQUEDUCT  
MOJAVE DIVISION  
PALMDALE UNIT  
MONUMENTS

S.W. 1/4 SEC. 18, T. 5 N. R. 12 W. S.B.B. & M.  
S.E. 1/4 SEC. 13, T. 6 N. R. 13 W. S.B.B. & M.

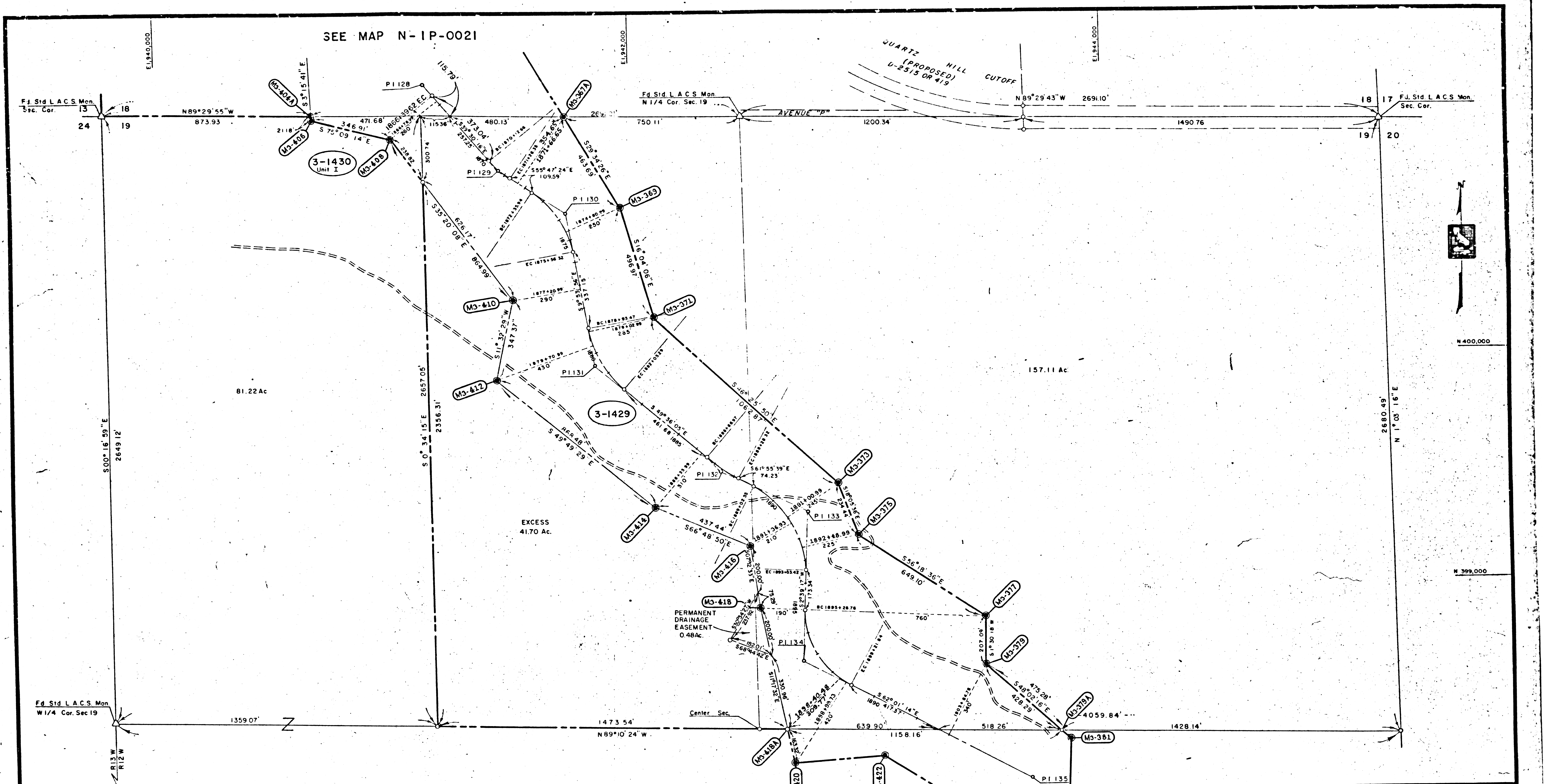
DRAWN: J.C. CARICCHIO  
CHECKED: G. Noy  
APPROVED: [Signature]  
DATE: [Blank]  
DRAWING NUMBER: N-IP-0021

F.M. 21164-18

F.M. 21164-18

MAKE THIS  
THIS SIZE





SEE MAP N-IP-0021

QUARTZ HILL CUTOFF  
(PROPOSED)  
U-2515 OR 419

1" = 200 SCALE OF FEET

SEE MAP N-IP-0023

● = D.W.R. TYPE A MONUMENT

NOTE: Bearings and Distances shown are based on The California Coordinate System, Zone 5

P.I. 128	P.I. 129	P.I. 130	P.I. 131	P.I. 132	P.I. 133	P.I. 134	P.I. 135
N 401,170.00	N 400,794.00	N 400,605.00	N 399,946.00	N 399,297.00	N 398,650.00	N 398,140.00	N 398,140.00
E 1,941,450.00	E 1,941,450.00	E 1,941,728.00	E 1,941,843.00	E 1,942,380.00	E 1,942,740.00	E 1,942,710.00	E 1,943,670.00
Δ = 16°17'08"	Δ = 16°17'08"	Δ = 45°53'28"	Δ = 39°42'09"	Δ = 12°19'34"	Δ = 64°34'56"	Δ = 64°40'31"	
R = 400'	R = 400'	R = 450'	R = 450'	R = 750'	R = 400'	R = 350'	
T = 57.23'	T = 169.34'	T = 162.47'	T = 80.99'	T = 252.78'	T = 221.58'		
L = 113.69'	L = 320.38'	L = 311.82'	L = 161.35'	L = 450.87'	L = 395.08'		

PARCEL NUMBER	TITLE REPORT NUMBER	NAME OF OWNER	GROSS AREA AFE	NET AREA AFE	PERM AREA AFE	TEMP AREA AFE	RIGHT REMAINDER	LEFT REMAINDER
3-1430 Unit I	6357079	BAVER, ALBERT C et al	113Ac	113Ac			81.22Ac	
3-1429	6357084	GILLIN, NATHAN E et al	90.83Ac	90.83Ac			157.11Ac	

APRIL 26, 1968

REV	DATE	DESCRIPTION	BY	APP'D
2	4-19-67	Added Drainage Easement Parcel 3-1429	gww	gww
1	12-9-66	Revised Acquisition Lines Parcels 3-1429, & 3-1430 Unit I	gww	gww

STATE OF CALIFORNIA  
DEPARTMENT OF WATER RESOURCES  
SOUTHERN DISTRICT

CALIFORNIA AQUEDUCT  
MOJAVE DIVISION  
MONUMENTS  
N1/2 SEC. 19, T6N, R12W, S.B. B&M

JAN 19 1973

DRAWN: *Robert Brown*  
3-7-68

SUBMITTED: *W. B. Williams*  
*G. B. Larson*

APPROVED: *Walter B. Williams*  
DATE: \_\_\_\_\_

CHECKED: *C. Matsumoto*

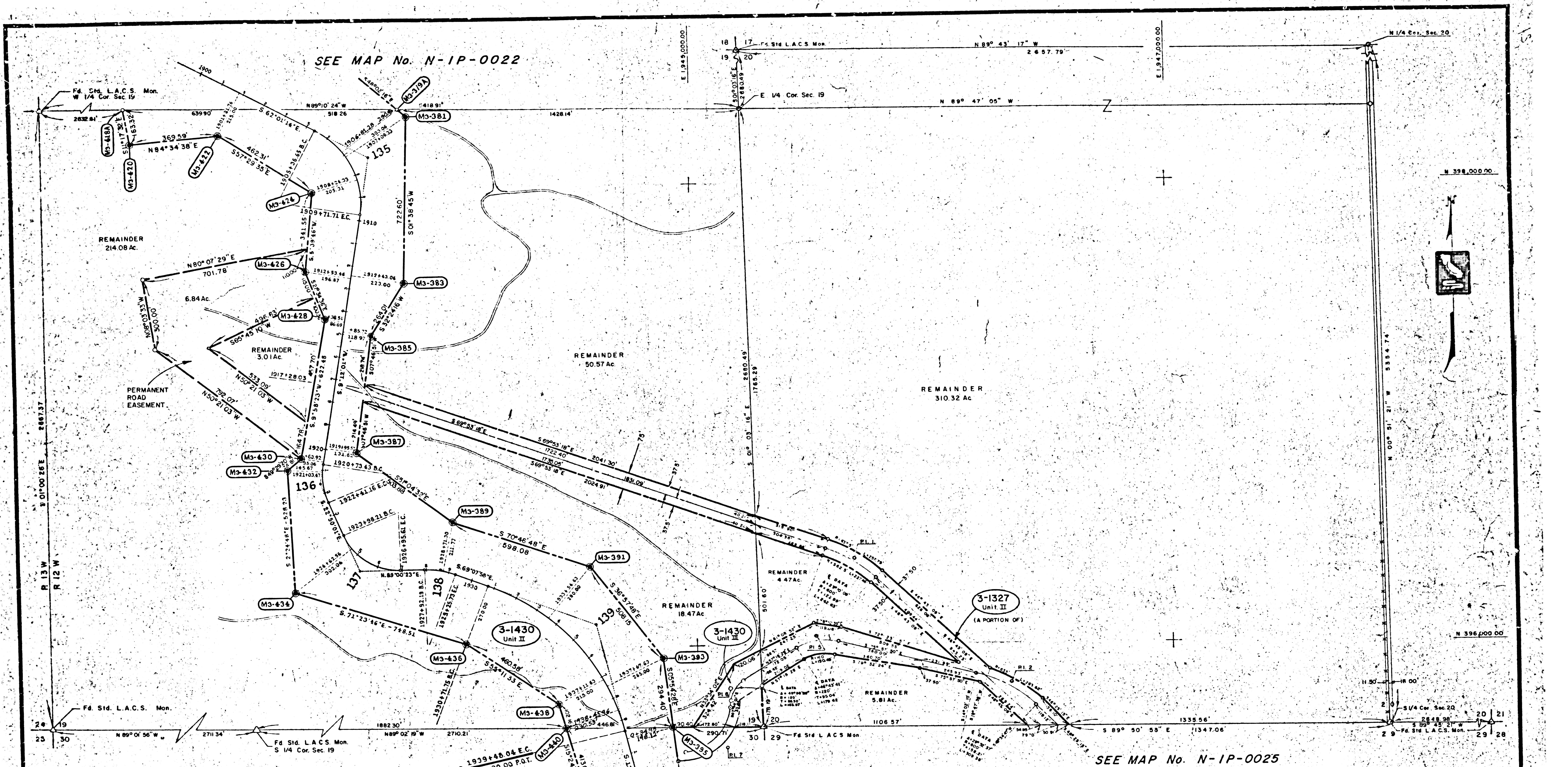
RECOMMENDED FOR ACQUISITION: *Joe Raulo*

DRAWING NUMBER: N-IP-0022

F.M. 21164-19

F.M. 21164-19





SEE MAP No. N-IP-0022

SEE MAP No. N-IP-0025

SEE MAP No. N-IP-0024

PI. 134	PI. 135	PI. 136	PI. 137	PI. 138	PI. 139
N 398,650.00 E 1,942,710.00	N 398,140.00 E 1,943,670.00 Δ = 71° 13' 15" R = 350' T = 250.67' L = 435.06'	N 396,720.00 E 1,943,440.00 Δ = 32° 02' 03" R = 300' T = 86.12' L = 167.73'	N 396,340.00 E 1,943,600.00 Δ = 68° 08' 36" R = 250' T = 169.14' L = 297.40'	N 396,345.78 E 1,943,933.26 Δ = 55° 47' 11" R = 350' T = 67.59' L = 133.54'	N 396,100.00 E 1,944,578.00 Δ = 55° 47' 11" R = 900' T = 476.39' L = 876.29'

PI. 1	PI. 2	PI. 5	PI. 6	PI. 7
N 396,370.00 E 1,945,655.00	N 396,830.00 E 1,946,310.00	N 396,035.00 E 1,945,490.00	N 395,820.00 E 1,945,155.00	N 395,560.00 E 1,945,120.00

NOTE: Bearings and Distances Shown are Based on California Coordinate System Zone 5

● = D.W.R. TYPE A MONUMENT

1" = 200'

SCALE OF FEET

STATE OF CALIFORNIA  
DEPARTMENT OF WATER RESOURCES  
SOUTHERN DISTRICT  
CALIFORNIA AQUEDUCT  
MOJAVE DIVISION  
PALMDALE UNIT  
MONUMENTS  
SE 1/4 SEC. 19, W 1/2, SEC. 20, T6N, R12W, S.B.B.&M

JAN 13 1970

APRIL 26, 1968

DRAWN R EDWARDS 12/15/65	SUBMITTED [Signature]	APPROVED: DATE: [Signature] 1/14/66
CHECKED B. [Signature] 12/23/65	RECOMMENDED FOR ACQUISITION [Signature]	DRAWING NUMBER N-IP-0023

PARCEL NUMBER	TITLE REPORT NUMBER	NAME OF OWNER	GROSS AREA	NET AREA	PERM AREA	TEMP AREA	RIGHT REMAINDER	LEFT REMAINDER
3-1430 Unit II	6357079	ALBERT C. BAUER et al.	38.26 Ac	38.26 Ac	6.84 Ac.		217.09 Ac.	69.04 Ac.
3-1430 Unit III	6357079	ALBERT C. BAUER et al.	1.32 Ac	1.32 Ac				
3-1327 Unit II	6324453	GEORGE E. PLATT Co a corp	5.09 Ac	5.09 Ac				320.50 Ac.

F.M. 21164-20

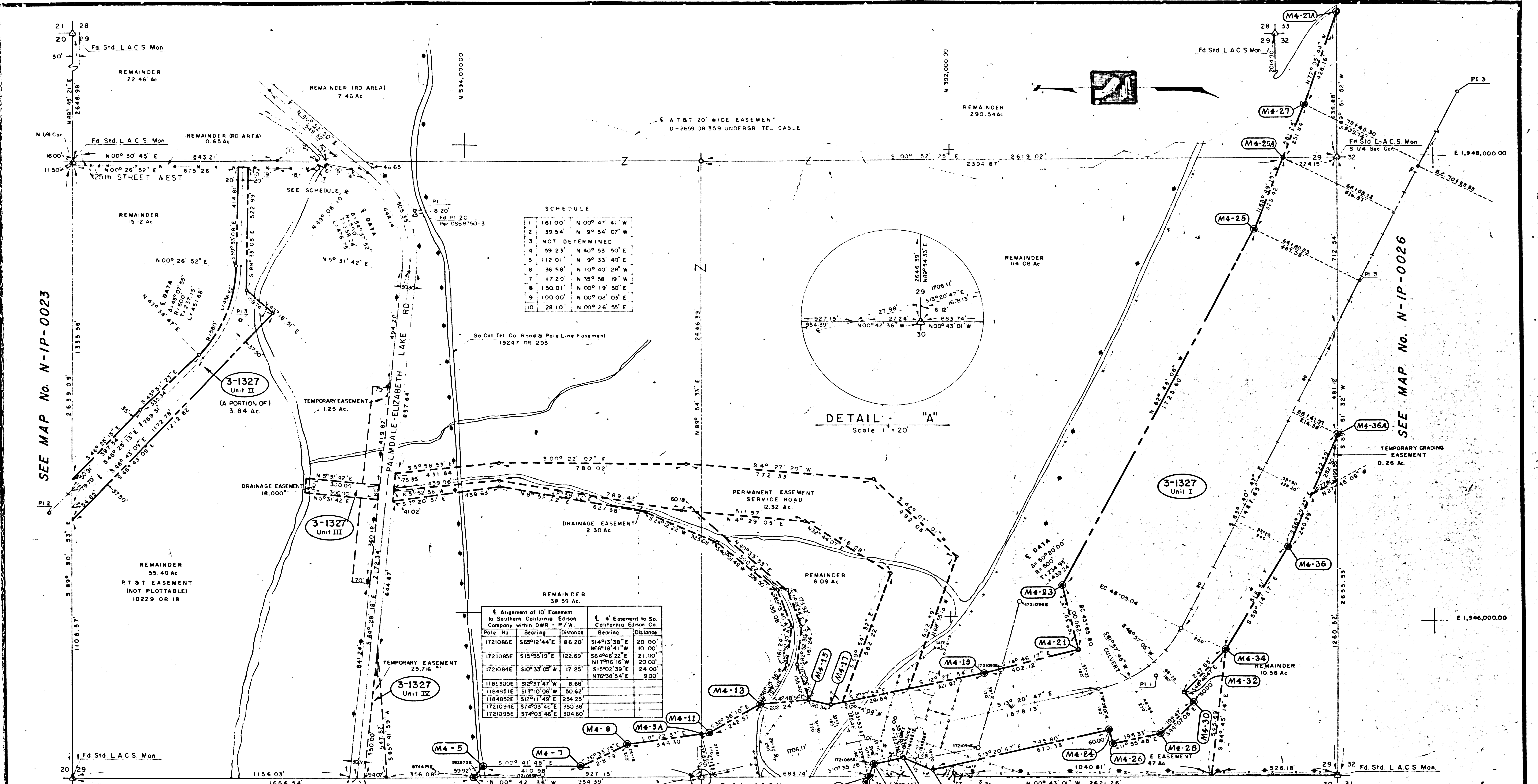
F.M. 21164-20





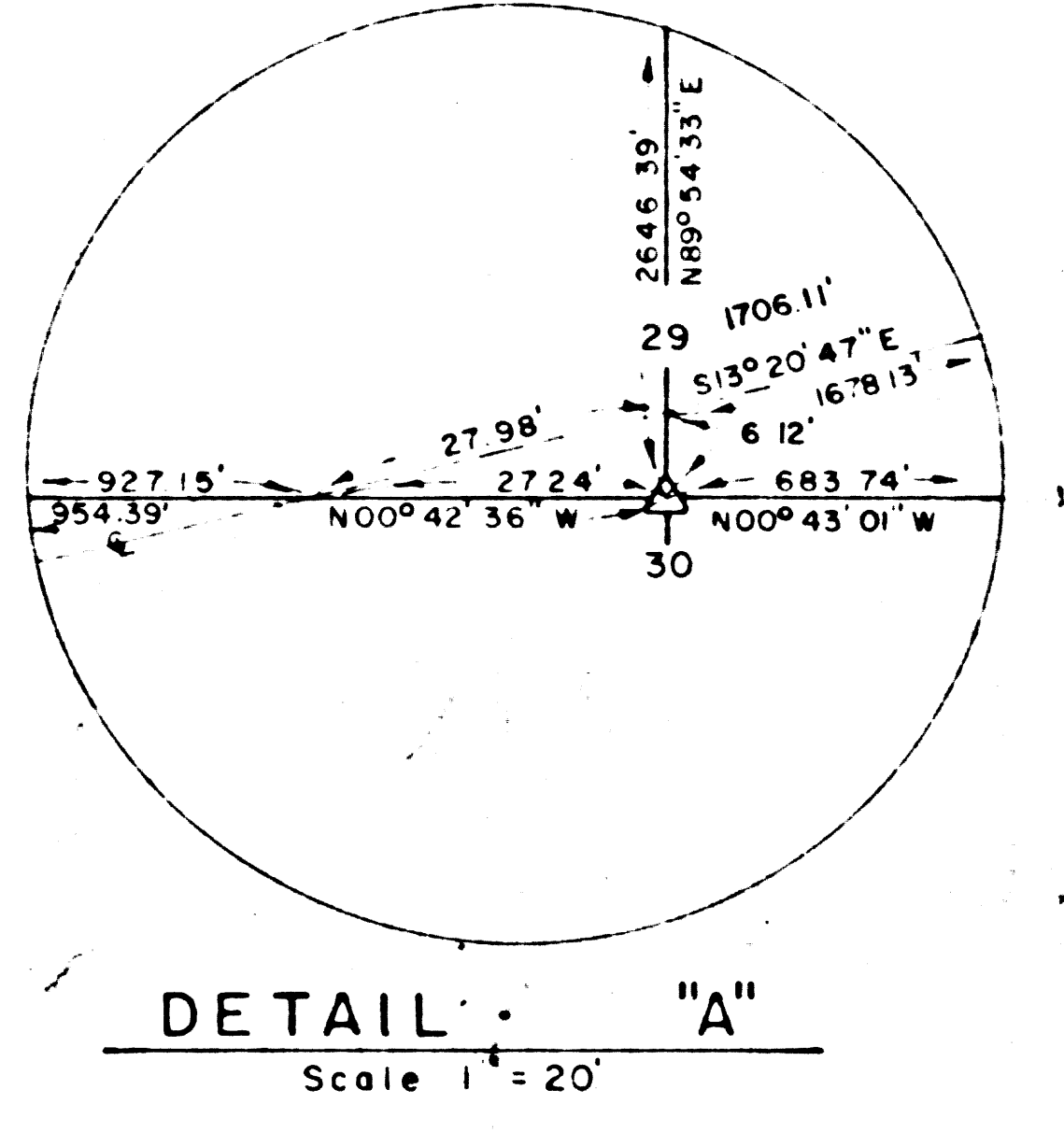


77-574-6-11-67



SCHEDULE

1	161.00'	N 00° 47' 4.7" W
2	39.54'	N 9° 54' 07" W
3	NOT DETERMINED	
4	59.23'	N 40° 53' 50" E
5	112.01'	N 9° 33' 40" E
6	36.58'	N 10° 40' 28" W
7	17.20'	N 35° 58' 19" W
8	150.01'	N 00° 19' 30" E
9	100.00'	N 00° 08' 05" E
10	28.10'	N 00° 26' 55" E



Point No.	Bearing	Distance	Bearing	Distance
1721086E	S65°12'44"E	86.20'	S14°13'38"E	20.00'
1721085E	S15°30'19"W	122.69'	S64°48'22"E	21.00'
1721084E	S10°33'05"W	17.25'	S18°02'39"E	24.00'
1185300E	S12°37'47"W	8.68'	N78°38'54"E	9.00'
1184951E	S13°10'06"W	50.62'		
1184952E	S12°11'49"E	254.25'		
1721094E	S74°03'40"E	350.38'		
1721095E	S74°03'46"E	304.60'		

SEE MAP No. N-IP-0023


SEE MAP No. N-IP-0026

SEE DETAIL "A"  
SEE MAP N-IP-0024

(1) NOTE  
Bearings and Distances Shown are Based on California Coordinate System Zone 5

(2) Temporary Easements Terminate December 1969

© DWR CONCRETE MONUMENTS SET



PARCEL NUMBER	TITLE REPORT NUMBER	NAME OF OWNER	GROSS AREA	NET AREA	PERM. AREA	TEMP. EASEMENT	RIGHT REMAINDER	LEFT REMAINDER
3-1327 Unit II	6524453	GEORGE E. PLATT Co. a corp	18,000	125	18,000	125		
3-1327 Unit III	II	II	384	384	384	384		
3-1327 Unit IV	6524453	GEORGE E. PLATT Co. a corp	49.52	49.52	19.09	26	11.01	450.39

STATE OF CALIFORNIA  
DEPARTMENT OF WATER RESOURCES  
SOUTHERN DISTRICT  
CALIFORNIA AQUEDUCT

JAN 19 1970

MOJAVE DIVISION  
PALMDALE UNIT  
MONUMENTS  
SEC. 29, T.6W., R.12W., S.B.B.&M.

DRAWN R. EDWARDS 12/15/68	SUBMITTED <i>[Signature]</i>	APPROVED: DATE:
CHECKED B. T. WILBY 12/23/68	RECOMMENDED FOR ACQUISITION <i>[Signature]</i>	CHIEF DIVISION AND CONSTRUCTION BRANCH DRAWING NUMBER N-IP-0025

F.M. 21164-22

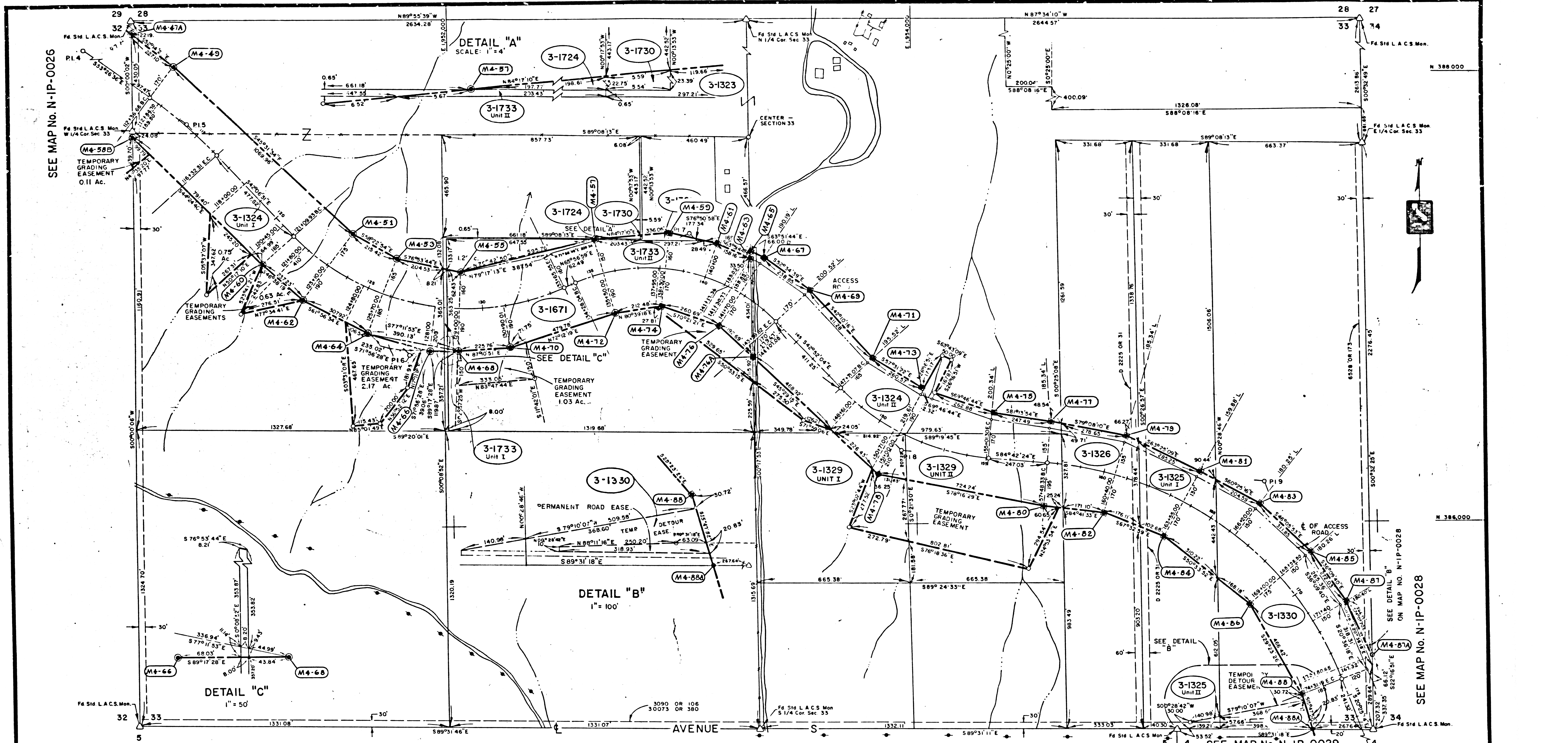
F.M. 21164-22



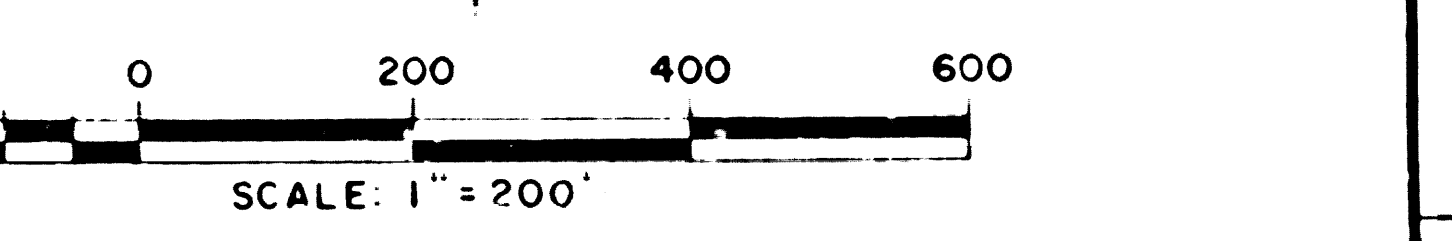




2-3-67  
 2-10-67  
 WILKINSON 6/1/67



P14	P15	P16	P17	P18	P19	P10
N 389,435 E 1,948,675	N 387,800 E 1,950,860 Δ = 1°20'04" R = 2000' T = 198.47' L = 395.65'	N 386,760 E 1,951,820 Δ = 7°56'30" R = 1000' T = 725.76' L = 1255.62'	N 387,300 E 1,953,030 Δ = 7°10'58" R = 750' T = 536.78' L = 931.78'	N 386,325 E 1,953,935 Δ = 4°15'20" R = 1000' T = 382.25' L = 730.23'	N 386,180 E 1,955,500 Δ = 6°41'50" R = 1500' T = 942.42' L = 1682.86'	N 384,730 E 1,956,040



UNIT	PARCEL NUMBER	TITLE REPORT NUMBER	NAME OF OWNER	GROSS AREA	NET AREA	PERMANENT EASEMENT	TEMPORARY EASEMENT	RIGHT	LEFT
3-1329 Unit II	6324454		LAUFER, HELEN	4.15 Ac	4.15 Ac	3.68 Ac	2.19 Ac		4.78 Ac
3-1323	6622463		MUNARI, JACK et al	6939'	6939'				4.78 Ac
3-1324 Unit I	6324455		ANA VERDE INVESTMENT CO.	13.97 Ac	13.97 Ac	3.66 Ac	18.07 Ac	291.17'	Ac
3-1324 Unit II	"		"	8.78 Ac	8.78 Ac	0.59 Ac	0.79 Ac		
3-1325 Unit I	6331049		MAGNUSON, ROBERT R et ux	3.04 Ac	2.78 Ac		6.07 Ac	10.82 Ac	
3-1325 Unit II	"		"			1917'			
3-1326	6324451		FELBER, HARRY G et ux	2.84 Ac	2.58 Ac		7.31 Ac	9.85 Ac	
3-1329 Unit I	6324454		VIGRAN, BELLE	0.96 Ac	0.96 Ac	1.30 Ac	7.76 Ac		
3-1330	6324452		SHRADER, JAMES N et ux	8.81 Ac	8.41 Ac	5.070'	3.22 Ac	2.32 Ac	
3-1671	6622463		MUNARI, JACK et al	0.72 Ac	10.72 Ac	1.90 Ac	1.54 Ac	1.31 Ac	
3-1724	6622463		MUNARI, JACK et al	2249'	2249'			9.13 Ac	
3-1730	6622463		GUSTAFSON, VICTOR et ux	128'	128'			26.14'	
3-1733 Unit I	6622463		GUSTAFSON, JEWEL et al	2910'	2910'		2857'	1485'	
3-1733 Unit II	"		"	130'	130'			2178'	

**DWR MONUMENTS**  
 ● = BRASS CAP SET IN 2" IP & CONC  
 ■ = BRASS PLUG IN 3/4" IP & CONC

NOTE  
 Bearings and Distances shown are based on California Coordinate System, Zone 5.  
 Temporary Easements terminate Sept. 1971.

APRIL, 1968	R300200	Page 116-128C
5-12-67	Design Revisions 3-1330, 3-1324 I, 3-1733 I & 3-1671	
1	Added Perm. Rd Easement Parcel 3-1330	
2	11-7-66 Added Units to 3-1329 Revised Prop Line 3-1324 Unit II	
1	9-21-66 Added 30' Access Road 3-1324 Unit II, 3-1325 Unit I,	
	3-1326, 3-1330 Added Parcels 3-1733 Units I & II,	
	3-1730, 3-1724 New Boundaries for 3-1323 and 3-1671	

STATE OF CALIFORNIA  
 THE RESOURCES AGENCY  
 DEPARTMENT OF WATER RESOURCES  
 SOUTHERN DISTRICT

CALIFORNIA AQUEDUCT  
 PALMVALE DIVISION  
**PALMDALE UNIT  
 MONUMENTS**  
 SECTION 33, T6N, R12W, S8B&M

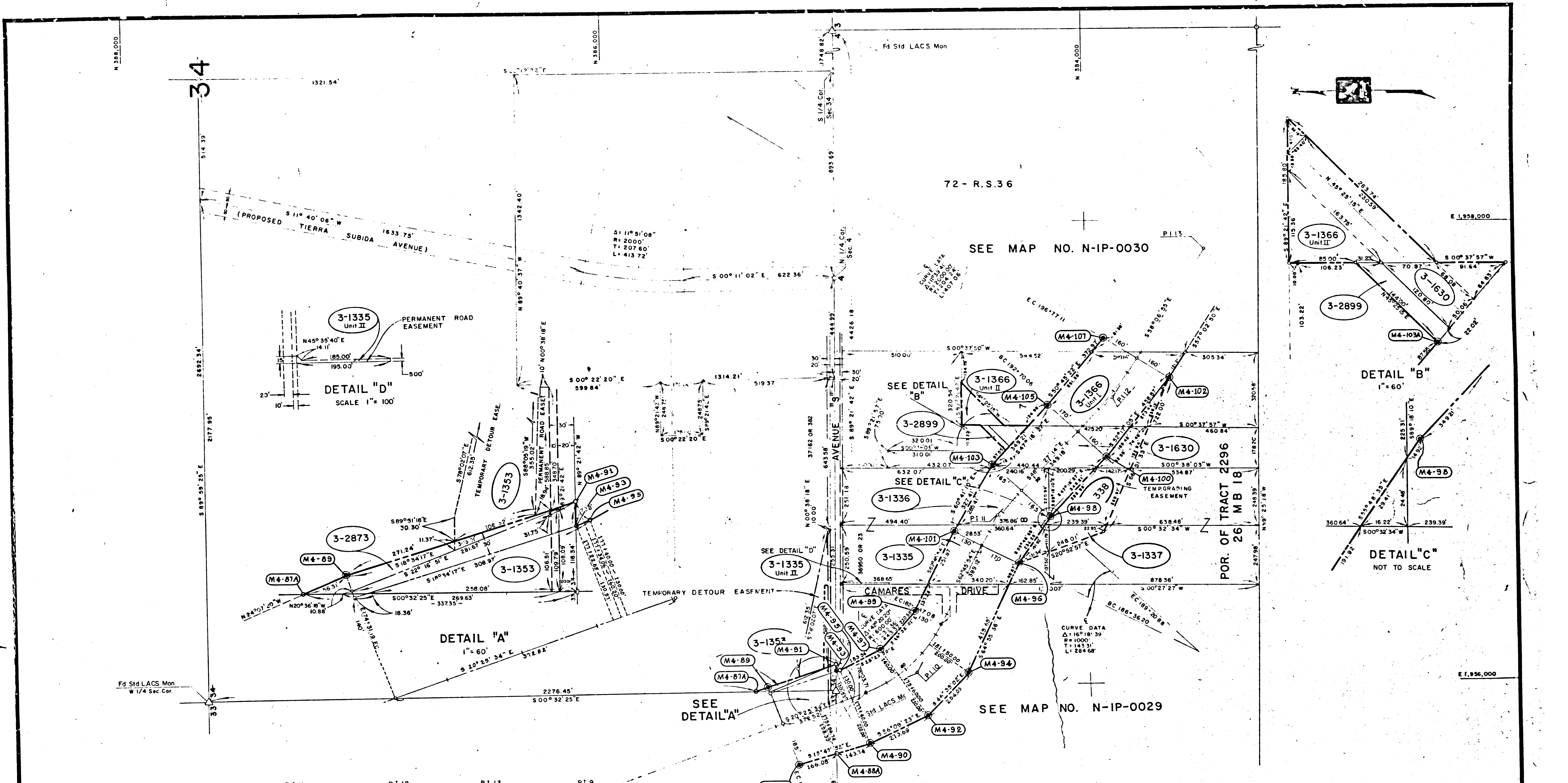
APPROVED: DATE: [Signature] [Date]

DRAWING NUMBER: **N-IP-0027**

F.M. 21164-24



Map 2-6-57  
 2-13-67  
 2-13-67  
 2-13-67




PI 9	PI 10	PI 11	PI 12	PI 13
N 386,180.00 E 1,955,500.00	N 384,730.00 E 1,956,040.00	N 384,380.00 E 1,956,720.00	N 383,900.00 E 1,957,225.00	N 382,970.00 E 1,958,720.00

PARCEL NUMBER	TITLE REPORT NUMBER	NAME OF OWNER	GROSS AREA	NET AREA	PERMANENT EASEMENT	TEMPORARY EASEMENT	RIGHT REMAINDER	LEFT REMAINDER
3-2899		HEIRS OR DEVICES OF C.L. JOHNSON	2,913"	2,913"			2.04 Ac.	1.09 Ac.
3-2873		HEIRS OR DEVICES OF C.L. JOHNSON	5,921"	3,638"	4,893"			118.32 Ac.
3-1353	6332461	STATE OF CALIFORNIA	0.33 Ac.	0.31 Ac.			0.87 Ac.	118.48 Ac.
3-1335	6331015	DEKLER INVESTMENTS	1.88 Ac.	1.98 Ac.			8,233"	15,702"
3-1335 Unit II	6331015	DEKLER INVESTMENTS			1,025"			2.45 Ac.
3-1336	6331016	DEKLER INVESTMENTS	1.77 Ac.	1.77 Ac.		199"		3.24 Ac.
3-1337	6331017	DEKLER INVESTMENTS			0.35 Ac.		4.66 Ac.	
3-1338	6331018	DEKLER INVESTMENTS	0.51 Ac.	0.51 Ac.		1.16 Ac.	3.35 Ac.	
3-1366 Unit I	6331019	STATE OF CALIFORNIA	3.00 Ac.	2.00 Ac.		0.12 Ac.	2.88 Ac.	2.66 Ac.
3-1366 Unit II	6331019	STATE OF CALIFORNIA	0.40 Ac.	0.40 Ac.				
3-1630	6493197	STATE OF CALIFORNIA	1.95 Ac.	1.95 Ac.		0.43 Ac.	2.04 Ac.	116 Ac.

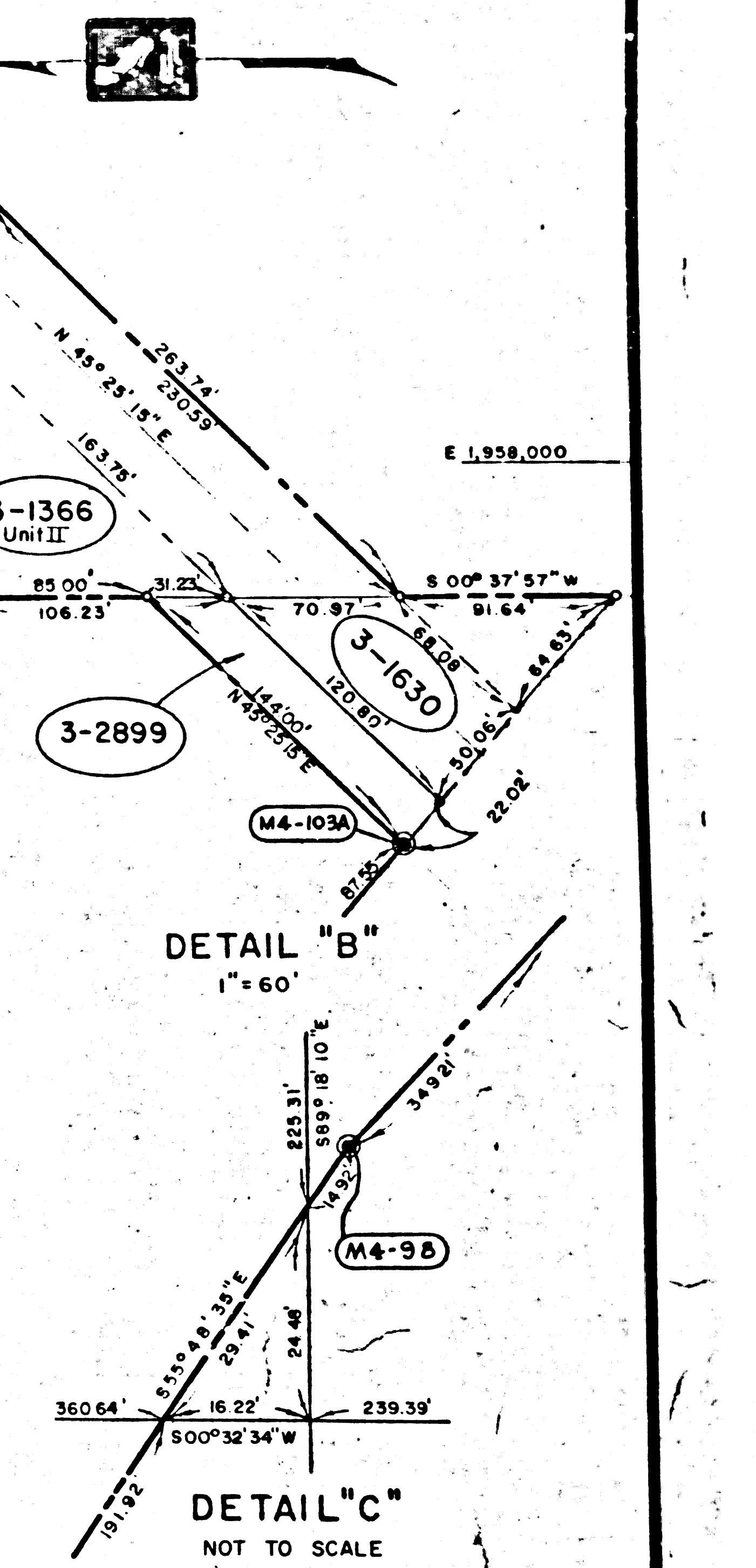
DWR MONUMENT  
 @ = BRASSPLUG IN 3/4" IP & CONC

APRIL, 1968 R300200 Page 116-126C

NOTE:  
 (1) Bearings and Distances Shown are Based on California Coordinates System Zone 5  
 (2) Temporary Easements Terminate Jan. 1971



REV	DATE	DESCRIPTION	BY	CHKD
5	8-29-67	SPLIT PCLS 3-1353 & 3-1630 ADDED 3-2899 & 3-2873	gww	gww
4	5-3-67	VESTING CHANGE 3-1335, 3-1336, 3-1337 & 3-1238	gww	gww
3	5-1-67	REVISED ACQUISITION 3-1630	gww	gww
3	5-1-67	REVISED ACQUISITION & ADDED EASEMENT 3-1353	gww	gww
2	2-6-67	REVISED ACQUISITION LINE PCL 3-1335	gww	gww
1	6/23/66	REVISED EASEMENT 3-1353	gww	gww



STATE OF CALIFORNIA  
 DEPARTMENT OF WATER RESOURCES  
 SOUTHERN DISTRICT

CALIFORNIA AQUEDUCT  
 MOJAVE DIVISION  
 PALMDALE UNIT  
 MONUMENTS

POR. SEC. 4 T.5N., R.12W. S.B.B.&M.  
 S.W. 1/4 SEC. 34 T.6N., R.12W. S.B.B.&M.

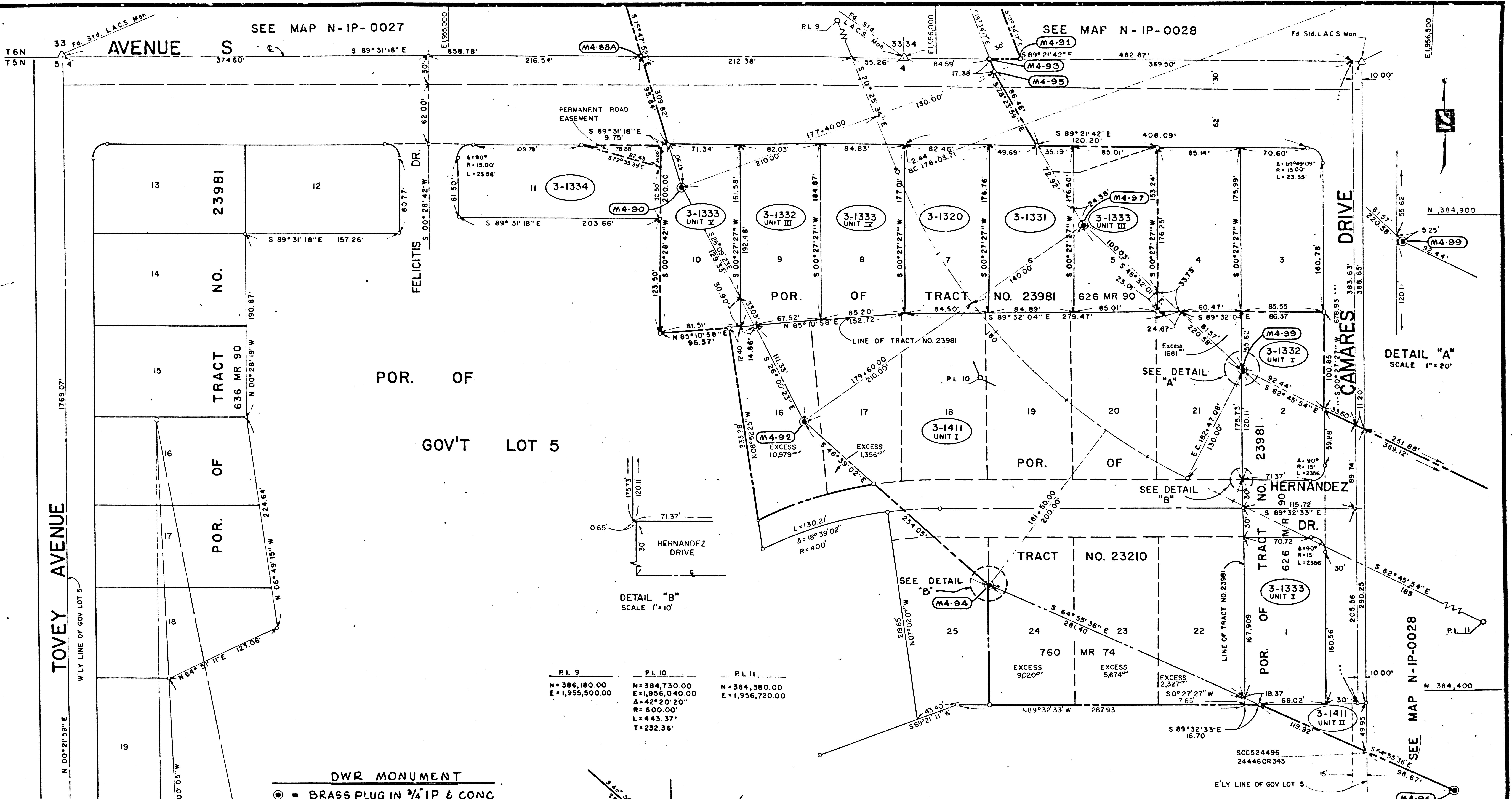
DRAWN: J.C. CARICCHIO  
 CHECKED: J. HATHAMOTO  
 APPROVED: [Signature]  
 DATE: 5-10-68  
 DRAWING NUMBER: N-IP-0028

F.M. 21164-25

F.M. 21164-25



RD 9/26/68  
 MAP 2-68 T.R.  
 DATE 2-68  
 ENGR T.R.

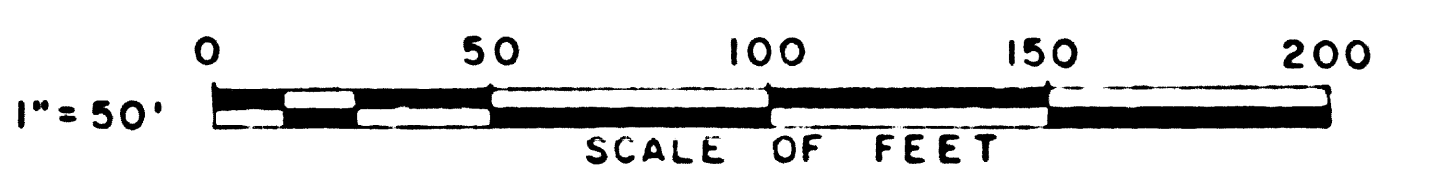
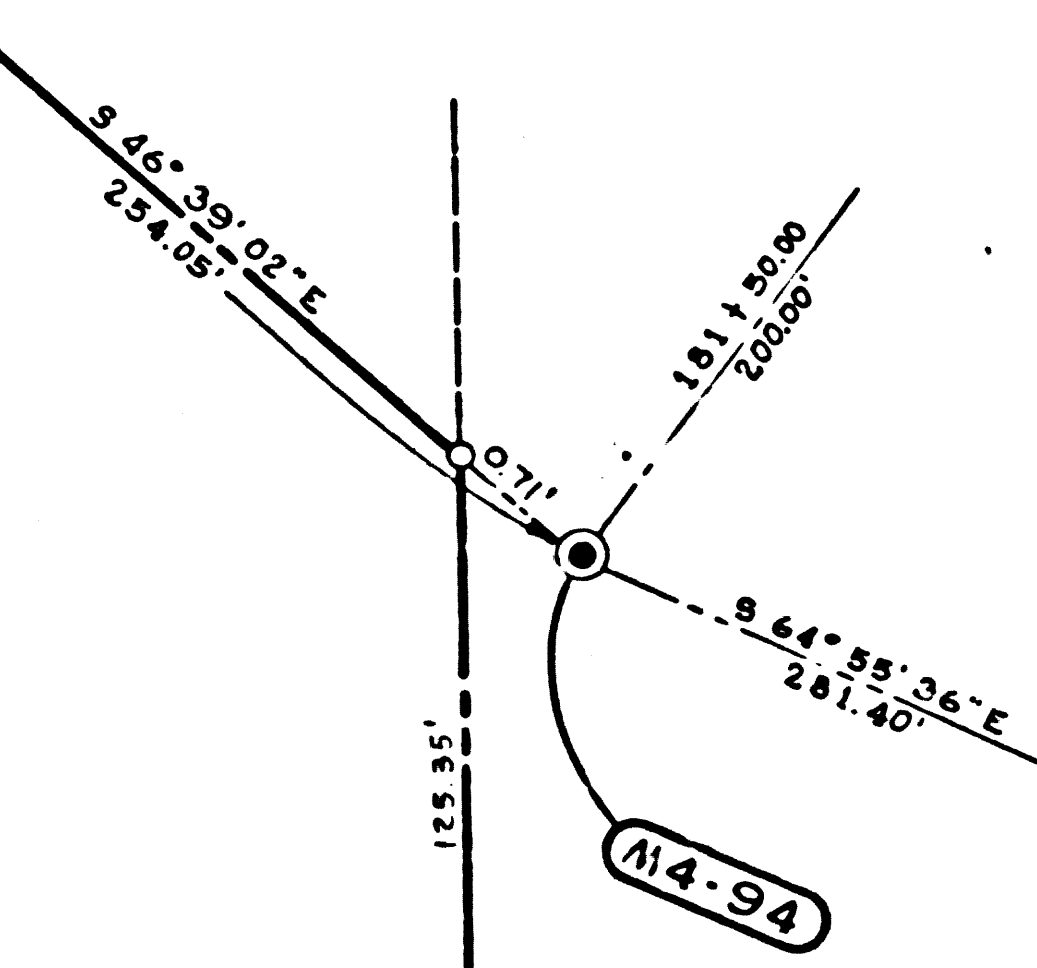


DWR MONUMENT  
 ○ = BRASS PLUG IN 3/4" IP & CONC

APRIL, 1968 R300200 Page 116-128C

PARCEL NUMBER	TITLE REPORT NUMBER	NAME OF OWNER	AREA AC	PERMANENT	TEMPORARY	RIGHT	LEFT	
3-1334	6331014	HANSEN, JOHN ROSS et ux	0.06	0.06	947	14,584		
3-1411 UNIT II	6331024	ANAVERDE INV. CO	3.09	3.15		27,234		
3-1411 UNIT I	6331024	NOPAL INV. CO.	15,001	15,001		14,848		
3-1333 UNIT I	6331013	SALTER, IRENE C	15,993	14,993				
3-1333 UNIT II			15,350	15,350				
3-1333 UNIT III			15,921	15,921				
3-1332 UNIT I	6331012	EWALD, A F	15,129	15,129				
3-1331	6331010	FALMER, JAMES H et ux	14,994	14,994				
3-1320	6331011	GLASCOCK, ROBERT S et ux	15,017	15,017				
			GROSS	NET	PERMANENT	TEMPORARY	RIGHT	LEFT

P.I. 9	P.I. 10	P.I. 11
N = 386,180.00 E = 1,955,500.00	N = 384,730.00 E = 1,956,040.00	N = 384,380.00 E = 1,956,720.00



NOTE:  
 Bearings And Distances Shown Are Based On  
 The California Coordinate System, Zone 5.

NO.	DATE	DESCRIPTION	BY	APP'D
3	11-2-67	Revised Acquisition Line Pct 3-1411 Unit I		
2	4-18-67	Split on Parcels 3-1411 Unit I & 3-1411 Unit II		
1		Changed Perm Road Eas Par 3-1334		

STATE OF CALIFORNIA  
 DEPARTMENT OF WATER RESOURCES  
 SOUTHERN DISTRICT

CALIFORNIA AQUEDUCT  
 MOJAVE DIVISION  
 PALMDALE UNIT  
 MONUMENTS

PORTION NW 1/4 SECTION 4 T5N R12W SBB 8M.

DRAWN BY: W.F. CHILDRESS  
 SUBMITTED BY: [Signature]  
 CHECKED BY: [Signature]  
 DATE: 5-10-68

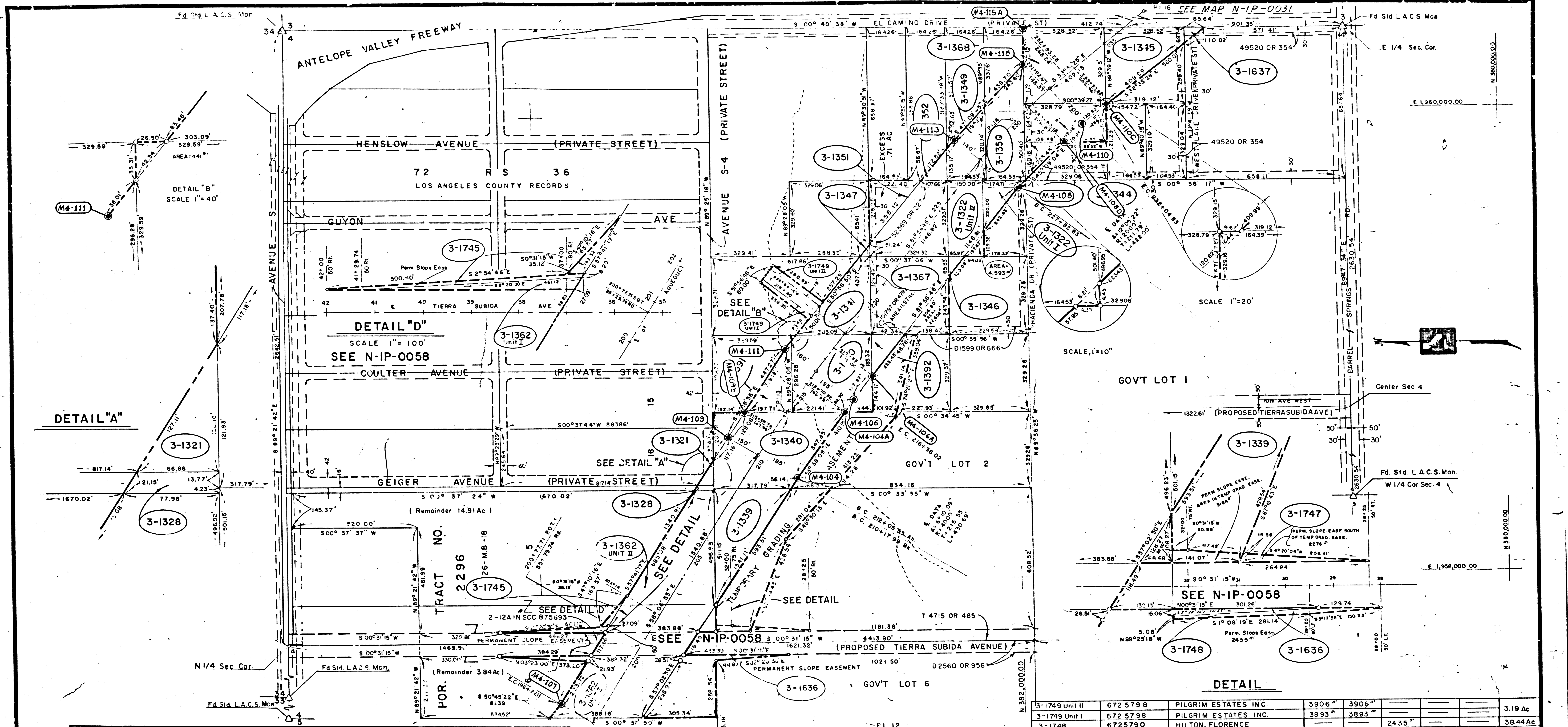
APPROVED: [Signature]  
 DATE: [Signature]  
 DRAWING NUMBER: N-IP-0029

F.M. 211164-26

F.M. 21164-26



11-15-66  
3 12 47 TK



DETAIL "A"

DETAIL "B"  
SCALE 1"=40'

DETAIL "D"  
SCALE 1"=100'  
SEE N-IP-0058

SCALE 1"=20'

SCALE 1"=10'

SCALE 1"=20'

PARCEL NUMBER	TITLE REPORT NUMBER	NAME OF OWNER	GROSS AREA	NET AREA	PERM. AREA	TEMP. AREA	RIGHT REMAINDER	LEFT REMAINDER
3-1336	6493199	HILTON, FLORENCE	2,982 <sup>00</sup>	143 <sup>00</sup>	2,268 <sup>00</sup>	9.86Ac	3d.50Ac	
3-1337	6493200	SOVEREIGN DEVELOPMENT ENTERPRISES	1,14Ac	44,102 <sup>00</sup>				
3-1322 Unit II	6544427	BRADBURY, CHARLOTTE R	3.6Ac	3.69Ac	0.12Ac		15.03Ac	
3-1362 Unit I	6331020	JOHNSON, CARL L. et ux	2,954 <sup>00</sup>	2,954 <sup>00</sup>			1.81Ac	
3-1391	6335858	WASDEN, GORDON S. et ux	3,189 <sup>00</sup>	13,189 <sup>00</sup>			1.39Ac	
3-1392	6335857	WASDEN, GORDON S. et ux	3,189 <sup>00</sup>	13,189 <sup>00</sup>			1.39Ac	
3-1321	6331022	EHRMANN, HERBEAT E. et ux	3,615 <sup>00</sup>	3,615 <sup>00</sup>			4.90Ac	
3-1322 Unit I	6331029	CARON, RUBY M.	10,674 <sup>00</sup>	13,871 <sup>00</sup>			40.33 <sup>00</sup>	
3-1328	6331021	MORRIS, ROBERT J.	1,304 <sup>00</sup>	1,304 <sup>00</sup>			30.15 <sup>00</sup>	
3-1339	6331025	MCGETCHIN, AILICE E.	1,83Ac	1.83Ac		2.11Ac	14.53Ac	
3-1340	6331026	NELSON, KAR E. et ux	3,28Ac	3,28Ac		1.49Ac	5.23Ac	
3-1341	6331027	PILGRIM ESTATES, INC.	1,60Ac	1,60Ac			3.37Ac	
3-1342	6331031	RESTITUTO, GERRI	12,532 <sup>00</sup>	8,188 <sup>00</sup>			41.61 <sup>00</sup>	
3-1344	6331032	DEAN, RYLE S.	1,24Ac	1,13Ac				
3-1345	6331040	T.F.E.F., HOWARD A. et ux	5.7Ac	1,045 <sup>00</sup>			41.30 <sup>00</sup>	
3-1346	6331033	COFFIN, DOUGLAS SWINT et ux	2,831 <sup>00</sup>	2,831 <sup>00</sup>			2.43Ac	
3-1347	6331034	PELLICCI, CARL J. et ux	1,045 <sup>00</sup>	1,045 <sup>00</sup>				
3-1349	6331037	JONES, THOMAS E. et ux	37,852 <sup>00</sup>	37,852 <sup>00</sup>			1.62Ac	
3-1350	6331038	ECHOLS, JACK E. et ux	1,55Ac	1,55Ac			40.65 <sup>00</sup>	
3-1351	6331043	ELIPOULOS, JOHNG. et ux	2,49Ac	2,49Ac				
3-1352	6331036	MILLER, KENNETH D. et ux	7,276 <sup>00</sup>	7,276 <sup>00</sup>			2.32Ac	
3-1362 Unit II	6331020	JOHNSON, CARL L. et ux	3,78Ac	3,78Ac	0.00Ac		3.84Ac	
3-1393	6335858	HANSEN ROBERT M. et ux	2,49Ac	2,49Ac				
3-1367	6331028	PURKHEISER, TED. et ux	2,49Ac	2,49Ac				
3-1368	6331039	STICKEL, GEORGE. et ux	2,48Ac	1,66Ac				

SEE MAP No. N-IP-0028

P113  
N 362,910.00  
E 1,956,720.00

P114  
N 561,989.69  
E 1,959,859.54

DWR MONUMENT  
● = BRASS PLUG IN 3/4" IP & CONC.

NOTE  
Bearings and Distances Shown are Based on California Coordinate System Zone 5.  
Temporary Easements Terminate on Jan. 1971.

SCALE OF FEET  
0 200 400 600

NO.	DATE	DESCRIPTION	BY	APP'D
4	4-24-67	Added Parcels 3-1745, 3-1747 & 3-1749 Units I & II		
5	11-15-66	Changed Acquisition Line Parcel 3-1362 Unit I		
6	7-22-66	Changed Parcels 3-1362 Unit I & II, 3-1363 To Perm. Slope Easement		
7	2-3-66	Added Parcels 3-1322 Unit I & II, 3-1362 Unit I & II		
8		REVISED PARCELS 3-1322, 3-1339, 3-1362 & 3-1366		
9		DETACHED PARCELS 3-1635, 3-1636, 3-1637		
10	12-21-65	REVISED PARCELS 3-1635, 3-1648 & 3-1362		

PARCEL NUMBER	TITLE REPORT NUMBER	NAME OF OWNER	GROSS AREA	NET AREA	PERM. AREA	TEMP. AREA	RIGHT REMAINDER	LEFT REMAINDER
3-1749 Unit II	6725798	PILGRIM ESTATES INC.	3,906 <sup>00</sup>	3,906 <sup>00</sup>			3.19Ac	
3-1749 Unit I	6725798	PILGRIM ESTATES INC.	3,893 <sup>00</sup>	3,893 <sup>00</sup>			38.44Ac	
3-1748	6725790	HILTON, FLORENCE				24.35 <sup>00</sup>		
3-1747	6725832	PORTER, FLORENCE et ux				54.60 <sup>00</sup>	14.48Ac	
3-1745	6725748	JOHNSON, CARL L. et ux	2,125 <sup>00</sup>	2,125 <sup>00</sup>		3,137 <sup>00</sup>	18.75Ac	

STATE OF CALIFORNIA  
DEPARTMENT OF WATER RESOURCES  
SOUTH-FRONT DISTRICT

CALIFORNIA AQUEDUCT PROJECT  
MOJAVE DIVISION  
PALMDALE UNIT  
MONUMENTS  
NE 1/4, SEC. 4, T.5N. R.12W. S.B.B. & M.

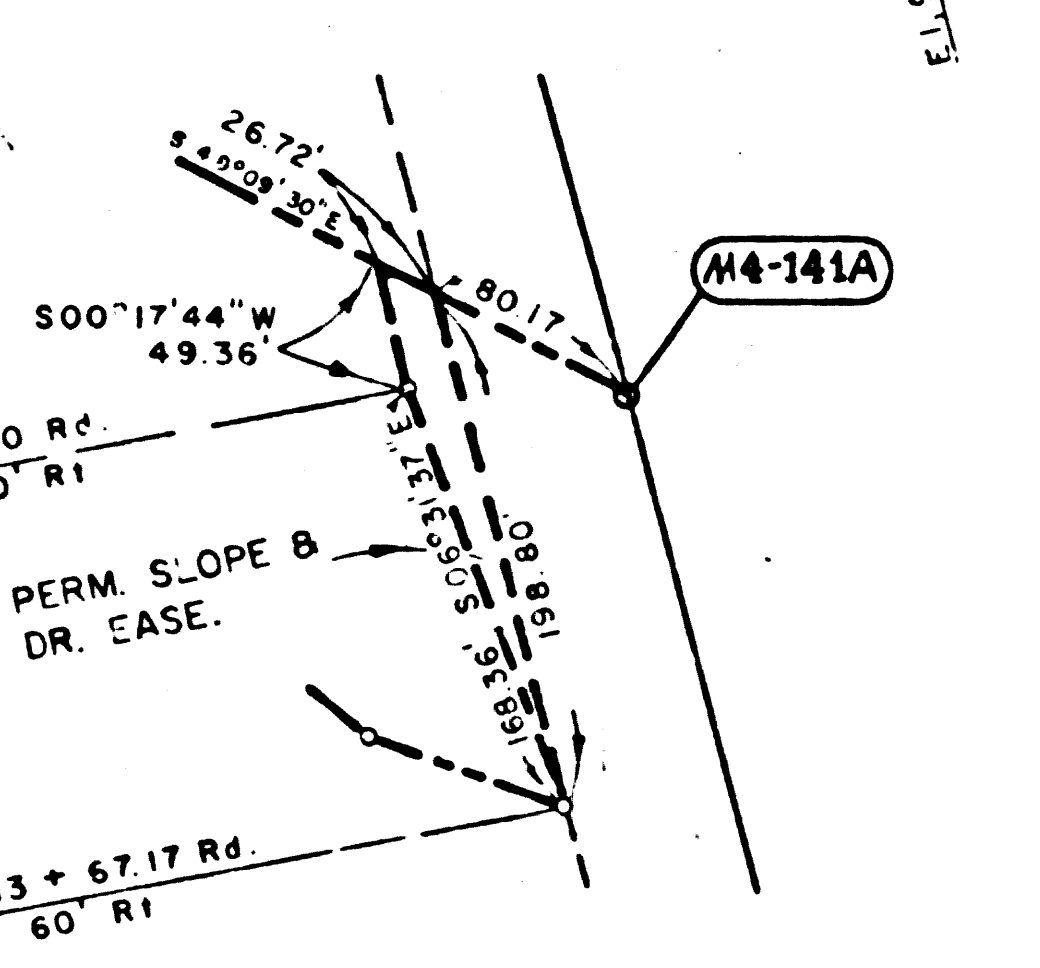
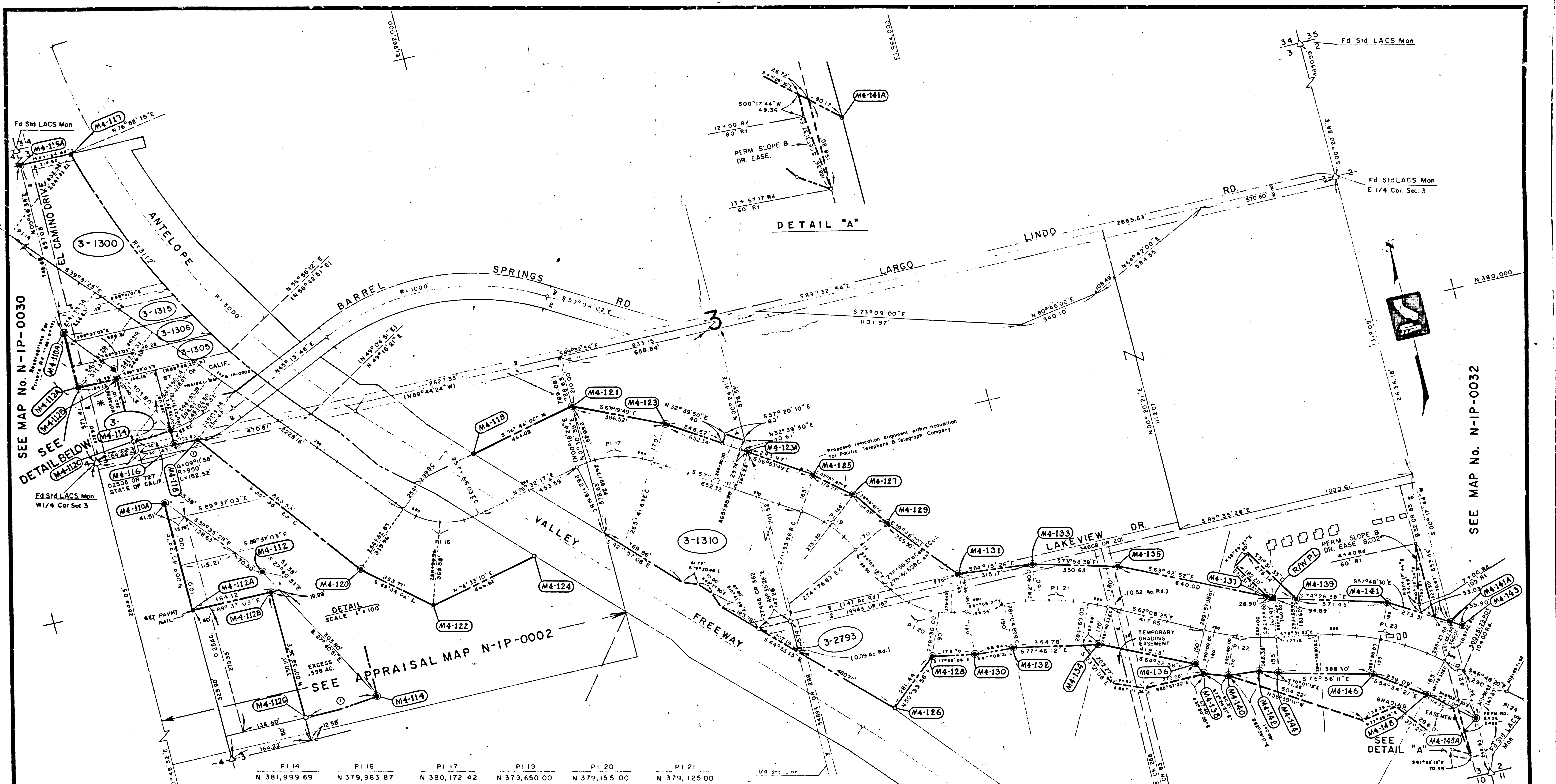
APPROVED: DATE: *Kenneth B. Wilkes* 11/15/66  
DRAWN: J.C. CARICCHIO  
SUBMITTED: *J.P. Lewis*  
CHECKED: *C. Malinowski* 5-10-66  
RECOMMENDED FOR ACQUISITION: *Grifford*  
DRAWING NUMBER: N-IP-0030

F.M. 211164-27

FM 21164-27



7/10/66  
 10-10-67  
 10-10-67  
 10-10-67



SEE MAP NO. N-IP-0030  
 SEE  
 DETAIL BELOW

SEE MAP NO. N-IP-0032


SEE APPRAISAL MAP N-IP-0002

PI 14 N 381,999.69 E 1,959,959.54	PI 16 N 379,983.87 E 1,961,642.45 Δ = 63° 36' 18" R = 400' T = 186.03' L = 333.04'	PI 17 N 380,172.42 E 1,962,430.12 Δ = 46° 07' 33" R = 400' T = 170.31' L = 322.02'	PI 19 N 379,650.00 E 1,963,245.00 Δ = 32° 24' 51" R = 500' T = 145.33' L = 282.87'	PI 20 N 379,155.00 E 1,963,475.00 Δ = 26° 10' 03" R = 350' T = 211.00' L = 379.76'	PI 21 N 379,125.00 E 1,964,065.00 Δ = 26° 56' 56" R = 1000' T = 221.23' L = 435.44'
	PI 22 N 378,755.00 E 1,964,765.00 Δ = 17° 23' 08" R = 1000' T = 152.89' L = 303.43'	PI 23 N 378,645.00 E 1,965,360.00 Δ = 30° 45' 15" R = 1000' T = 275.01' L = 536.75'	PI 24 N 378,220.00 E 1,965,845.00 Δ = 09° 05' 26" R = 1000' T = 79.50' L = 158.66'		

PARCEL NUMBER	TITLE REPORT NUMBER	NAME OF OWNER	GROSS AREA	NET AREA	PERMANENT EASEMENT	TEMPORARY EASEMENT	RIGHT REMAINDER	LEFT REMAINDER
3-2793	6658631	JOHNSON, DON I et al	10,731	6,768				
3-1315	6306287	WORD, FLORENCE C, et al	1,465	1,221				
3-1310	6331041	JOHNSON, DON I et al	40.41	37.76	10,514	4.00	29	82
3-1306	6306286	FREEMAN, JOHN R & MINA et al	1,285	1,193				
3-1305	6306285	POULSEN, GUNNAR S & DOROTHY et al	1,426	1,334				
3-1304	6306284	ROSS, WYLIE D JR	19,320	19,320			184	
3-1300	6306279	GORDON, J SHELTON & VIOLA et al	4,927	3,913				

DWR MONUMENT  
 ● = BRASS PLUG IN 3/4" IP & CONC

- NOTE:
- Bearings & Distances Shown are Based on the California Coordinate System Zone 5.
  - Temporary Easements Terminate September, 1971.
  - Bearings & Distances in ( ) Per Zone 7.
  - \* Shown as Portion of Remainder of 3-1304 Per Appraiser.



JULY, 1966	R300200	Page 202-212C, 138
3-18-23-67	1310 Vesting Change, Changed Lt Rem	
2-10-67	Dimension Changed Throughout.	
10-13-66	Added Parcel 3-2793	

STATE OF CALIFORNIA  
 THE RESOURCE AGENCY  
 DEPARTMENT OF WATER RESOURCES  
 SOUTHERN DISTRICT

CALIFORNIA AQUEDUCT  
 PALMDALE DIVISION  
 MONUMENTS  
 SECTION 3, T5N, R12W, S.B.B & M

JAN 14 1967

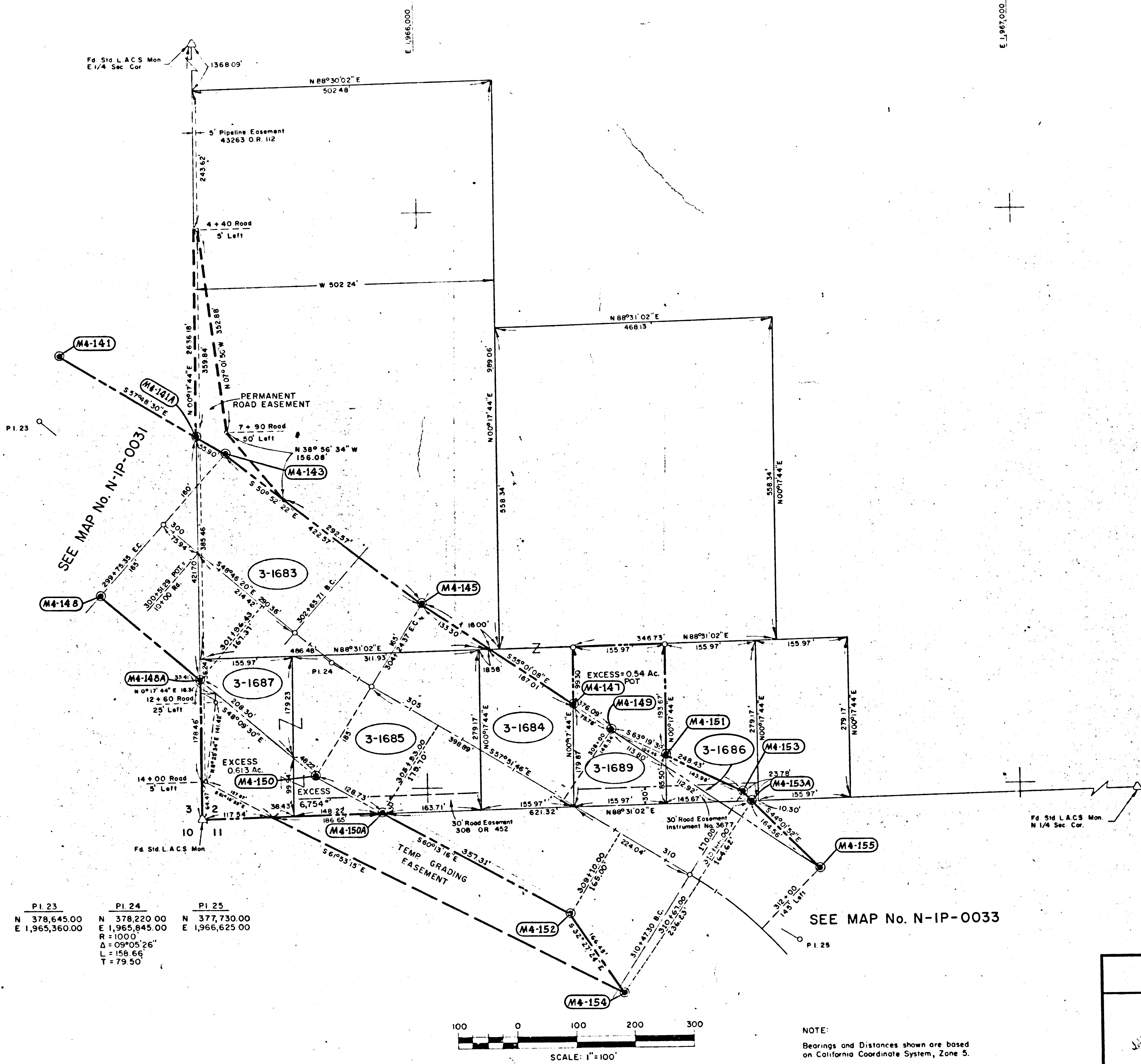
SCALE OF FEET  
 1" = 200'

DRAWN M E McCausland	SUBMITTED [Signature]	APPROVED: DATE [Signature] 1/14/67
CHECKED [Signature]	RECOMMENDED FOR ACQUISITION [Signature]	DRAWING NUMBER N-IP-0031

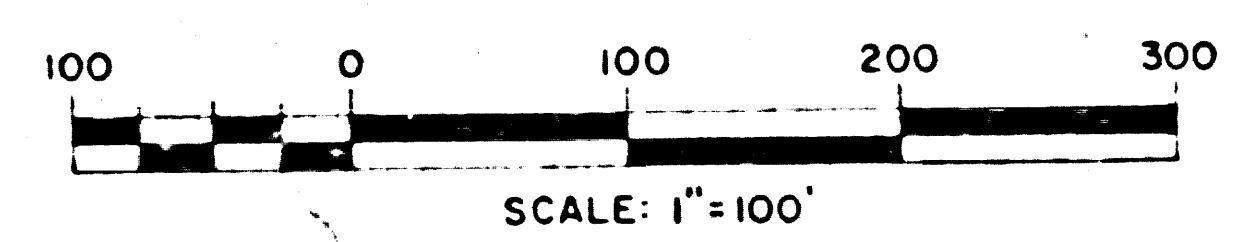
F.M. 21164-28

F.M. 21164-28





PI 23	PI 24	PI 25
N 378,645.00	N 378,220.00	N 377,730.00
E 1,965,360.00	E 1,965,845.00	E 1,966,625.00
R = 100.00		
Δ = 09° 05' 26"		
L = 156.66		
T = 79.50		



NOTE:  
Bearings and Distances shown are based on California Coordinate System, Zone 5.  
Temporary Easement terminates January, 1971.

DWR MONUMENT  
⊙ = BRASS PLUG IN 3/4" IP & CONC

PARCEL NUMBER	TITLE REPORT NUMBER	NAME OF OWNER	GROSS AREA	NET AREA	PERM EASEMENT	TEMP EASEMENT	RIGHT REMAINDER	LEFT
3-1683	6605255	PORTO, ALFRED et ux	2.142Ac	12.959				8.96Ac
3-1684	6606263	DAMORE, JEAN	36.702					6.154Ac
3-1685	6606247	EBERHARDT, LORRAINE	6.792					0.84Ac
3-1686	6606249	KIMBROUGH, WALTER A.	2.000Ac					
3-1687	6606246	KIMBROUGH, WALTER A.	1.000Ac					
3-1689	6606248	KIMBROUGH, LAVERNE L.	1.000Ac					

JULY, 1968 R300200 Page 202-212C

REV	DATE	DESCRIPTION	BY	APP'D
4	9-1-67	Revised Acq Line Parcels 3-1687, 3-1688 & 3-1689	WJW	
3	8-11-67	Revised Easement Line Parcel 3-1683	WJW	
2	4-12-67	Revised 3-1683, 3-1686, 3-1687 and 3-1689	WJW	
1	11-30-66	Revised Areas of all parcels.	WJW	

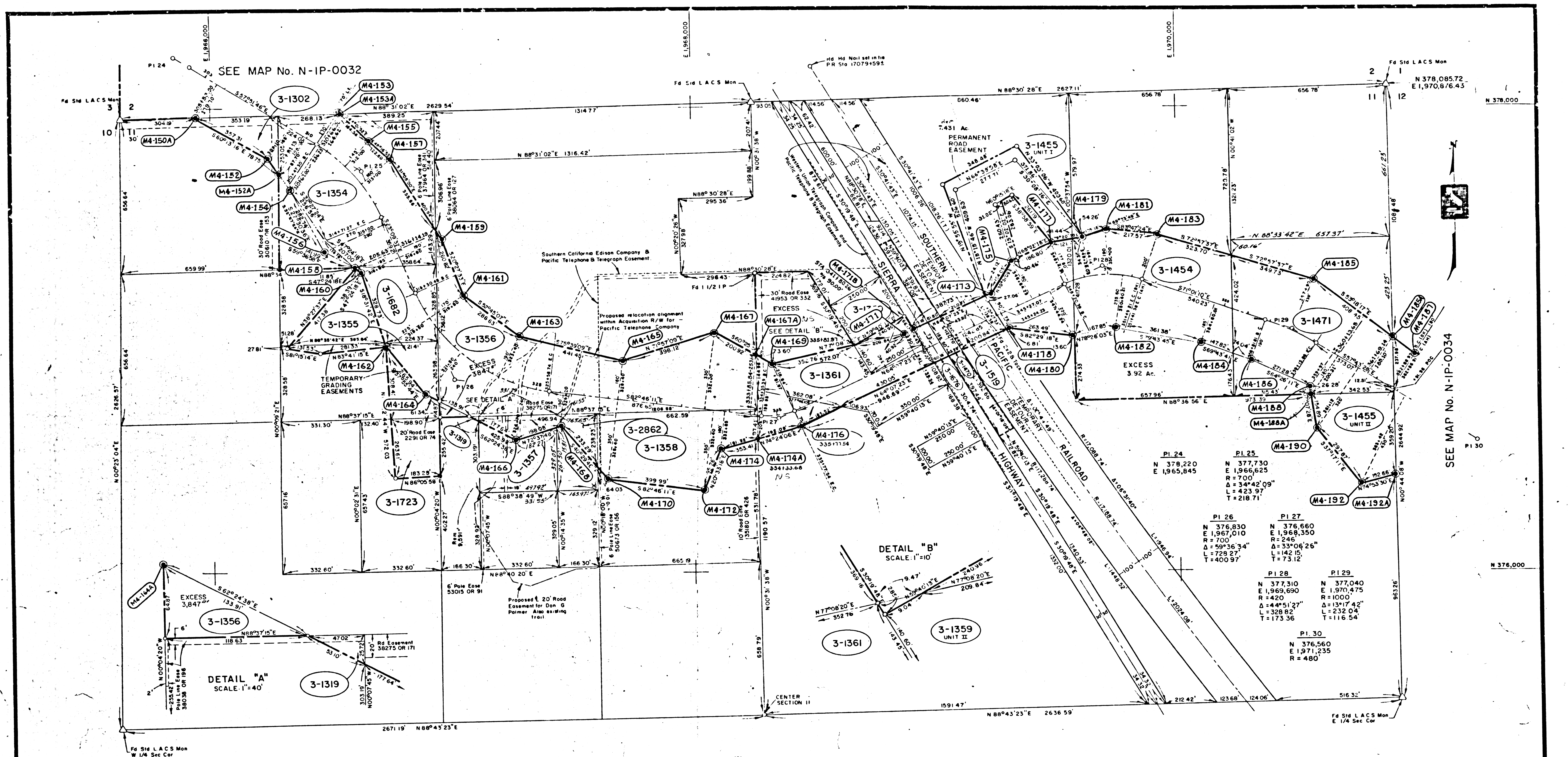
STATE OF CALIFORNIA DEPARTMENT OF WATER RESOURCES SOUTHERN DISTRICT	
CALIFORNIA AQUEDUCT MOJAVE DIVISION PALMDALE UNIT MONUMENTS SECTION 2, T5N, R12W - S.B.B.&M.	
DRAWN J. P. Worrall June - 1966	APPROVED: DATE: <i>[Signature]</i> 7/1/68 CHIEF ENGINEER
CHECKED H. Lee	RECOMMENDED FOR ACQUISITION <i>[Signature]</i> 7/1/68 ASSISTANT CHIEF ENGINEER
DRAWING NUMBER N-IP-0032	

F.M. 21164-29

FM 21164-29

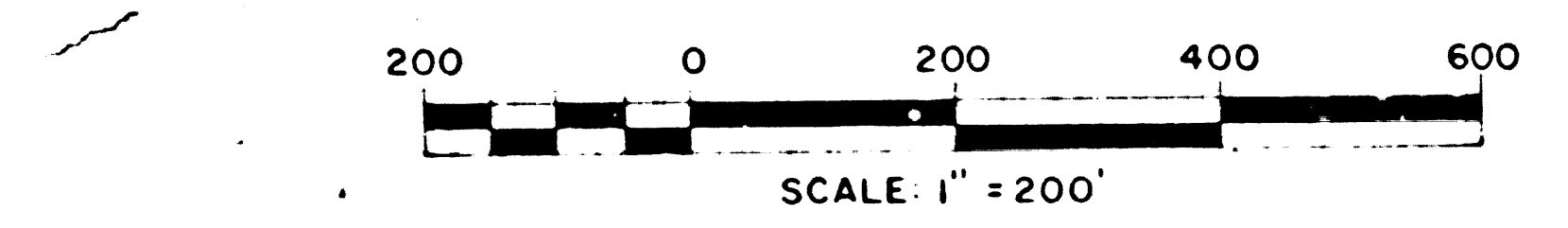


6-24-67  
9-13-67  
10-30-67  
11-17-67  
1-10-67



PARCEL NUMBER	TITLE REPORT NUMBER	NAME OF OWNER	GROSS AREA (SQ FT)	NET AREA (SQ FT)	PERMANENT AREA (SQ FT)	TEMPORARY AREA (SQ FT)	RIGHT BY MONUMENT	ACRES
3-1302	6324485	VELSIR, MARJORIE WAN	38,116		43,324			8.059
3-1319	6574679	WAITS, RUTH M	605					2.49
3-1354	6324486	KEITH, GLENN C et ux	6,009		1,153			1.085
3-1355	6324487	THOMLINSON, GEORGE W	34,387		1,089			3.115
3-1356	6324488	MULLEN, JACK J et al	10,191					21.203
3-1357	6324490	MULLEN, JACK J et al	0,59					1.91
3-1358	6324491	HASLER, J B Sr et ux	4,077					5.957
3-1359 UNIT I	6324492	ANENBERG, SAM et al	40,147					35.572
3-1359 UNIT II	6324492	"	35,150					10.45
3-1361	6324494	F. EASANT, HERSHAL L et ux	2,505					2.700
3-1454	6392304	PRICE, C M et ux	10,34		818			9.571
3-1455 UNIT I	6392303	MART, EDWARD P et al	2,520					8.199
3-1455 UNIT II	6392303	"	2,430		2,621			28.474
3-1470	6392301	CANON, BOYCE A et al	10,301		149			3.728
3-1471	6392305	CLOUGH, FRANK A et al	6,98					3.10
3-1519	6392302	SOUTHERN PACIFIC COMPANY	33,126					8.695
3-2862	6781241	CENTER, HILLIARD B et ux	0,53					0.72
3-1723	6574678	JOHNSON, BEVERLY et al			1,138			3.872
3-1682	6606256	THOMLINSON, ELIZABETH J	2,114		1,483			1.386
3-1676		STATE OF CALIFORNIA						

DWR MONUMENT  
BRASS PLUG IN 3/4" IP & CONC



NOTE:  
(1) Bearings and Distances shown are based on California Coordinate System, Zone 5  
(2) Temporary Easements terminate Sept. 1971

July, 1968 R300200 Page 202-212C & 193-201B

REV	DATE	DESCRIPTION
5	1-10-67	ADDED EXCESS 3-1454, 3-1471
4	12-5-66	DELETED EASEMENTS PARCELS 3-1319 & 3-1357
3	10-30-67	REVISED PARCELS 3-1471 and 3-1357, A-DED PAPCL 3-2862
2	9-18-67	DELETED PARCEL No. 3-1722 REVISED EASE 3-1357 REVISED ACQ. LINE 3-1359-II, 3-1455, 3-1454, & 3-1471
1	2-21-67	REVISED PROPERTY LINE 3-1676, 3-1470, 3-1519 PAR. 3-1354, 3-1355-3-1356

STATE OF CALIFORNIA  
THE RESOURCES AGENCY  
DEPARTMENT OF WATER RESOURCES  
SOUTHERN DISTRICT

CALIFORNIA AQUEDUCT  
MOJAVE DIVISION  
PALMDALE UNIT  
MONUMENTS  
SECTION II, T5N, R12W - S.B.B. & M.

APPROVED: DATE: 8/30/68  
DRAWING NUMBER: N-IP-0033

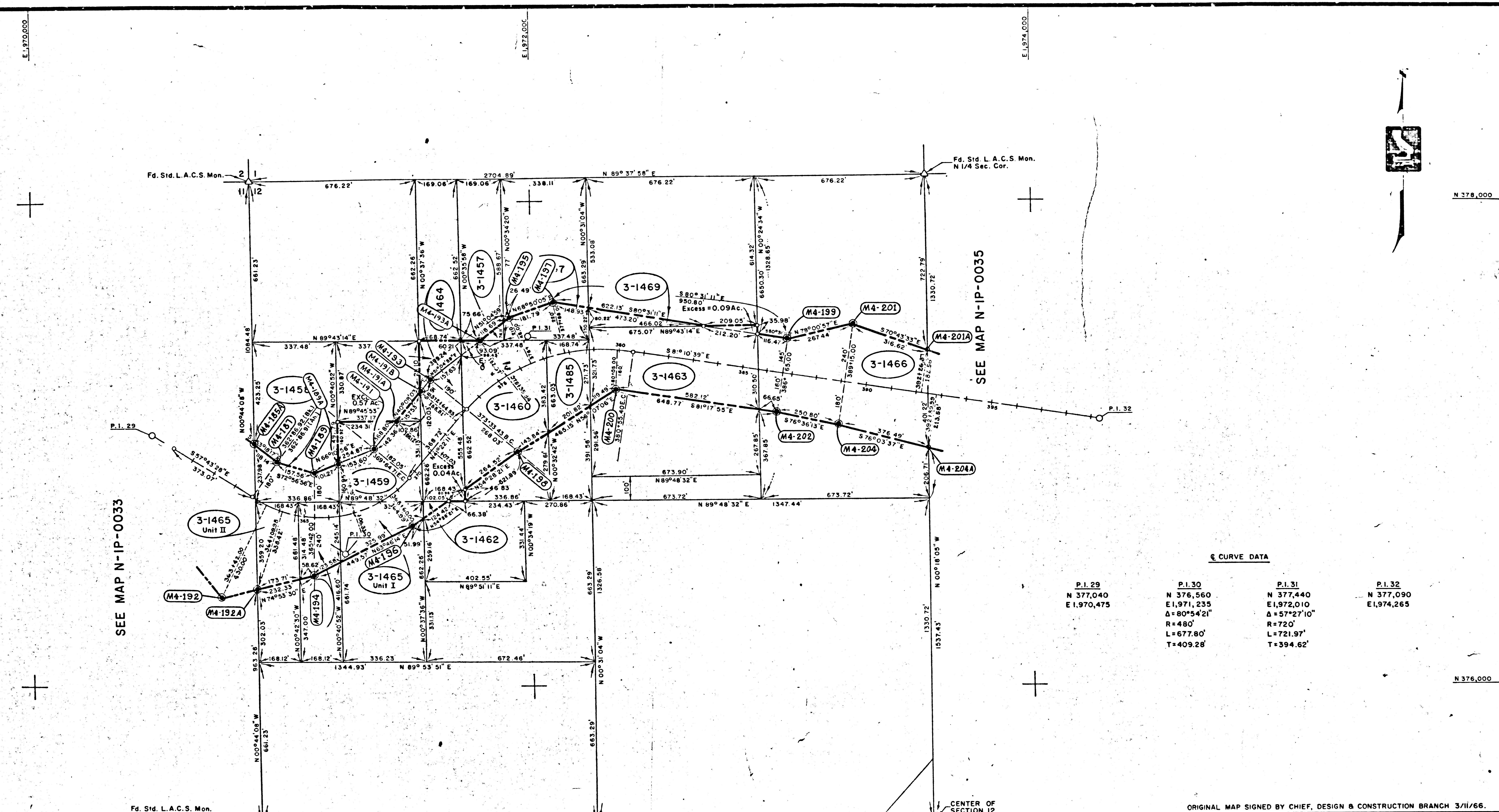
DATE: 8/13/68

F.M. 121164-30

FM 21164-30



0.0000 5-15-67  
 1.150 6-1-67  
 2.000 6-1-67  
 3.000 6-1-67



SEE MAP N-IP-0033

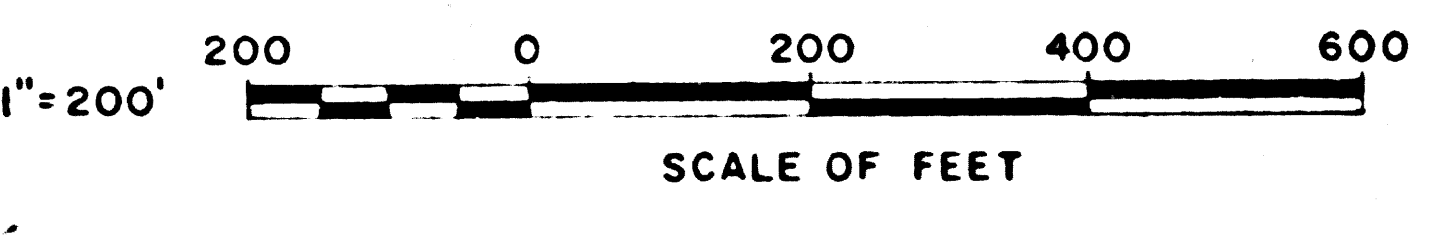
SEE MAP N-IP-0035

Curve Data

P.I. 29	P.I. 30	P.I. 31	P.I. 32
N 377,040	N 376,560	N 377,440	N 377,090
E 1,970,475	E 1,971,235	E 1,972,010	E 1,974,265
	Δ = 80°54'21"	Δ = 57°27'10"	
	R = 480'	R = 720'	
	L = 677.80'	L = 721.97'	
	T = 409.28'	T = 394.62'	

PARCEL NUMBER	TITLE REPORT NUMBER	NAME OF OWNER	GROSS AREA	NET AREA	PERMANENT EASEMENT	TEMPORARY EASEMENT	RIGHT REMAINDER	LEFT REMAINDER
3-1497	6392314	ROMERO, ROBERT & HELEN	1.00 Ac.					4.14 Ac.
3-1485	6392315	SIPSER, SIDNEY	1.27 Ac.				1.30 Ac.	
3-1469	6392319	HUSING, AUGUST H. et. al.	18.691 <sup>01</sup>				9.09 Ac.	
3-1466	6392320	THORINGTON, A. DON et. al.	5.90 Ac.				4.50 Ac.	10.20 Ac.
3-1465 Unit II	6392309	POHLMAN, ALBERT B. et. al.	1.30 Ac.				1.25 Ac.	
3-1465 Unit I	6392309	POHLMAN, ALBERT B. et. al.	1.26 Ac.				3.86 Ac.	
3-1464	6392311	GAMBAIANI, PETE & AGNES	2.56 Ac.				1.28 Ac.	
3-1463	6392318	SILVER, DUANE C et. al.	4.64 Ac.				4.07 Ac.	
3-1462	6392317	NEYHART, CHARLES A. et. al.	3.672 <sup>01</sup>				2.98 Ac.	
3-1461	6392310	HOEGEE, RUTH C.	1.10 Ac.				1.46 Ac.	
3-1460	6392316	FRAKER, GERALDINE	3.86 Ac.				1.28 Ac.	
3-1459	6392307	MESSER, BELMONT W. et. al.	2.56 Ac.				3.89 Ac.	
3-1458	6392308	BEACH, MELVIN L. et. al.	1.23 Ac.				2.49 Ac.	
3-1457	6392313	CANNON, JACK et. al.	3.449 <sup>01</sup>				2.42 Ac.	
3-1456	6392306	MEEHAN, FRANCIS E. et. al.	6.173 <sup>01</sup>					

DWR MONUMENT  
 ⊙ = BRASS PLUG IN 3/4" IP & CONC



NOTE:  
 Bearings and Distances Shown are Based on California Coordinate System, Zone 5.

July, 1968 R 300 200 Page 193-201B

3	8-16-67	Revised Acquisition Line Parcels 3-1459 & 3-1464
2	7-11-66	Changed Property Line on Parcel 3-1469
1	6-15-66	Deleted Easement Parcel 3-1459 Revised Acquisition Line

ORIGINAL MAP SIGNED BY CHIEF, DESIGN & CONSTRUCTION BRANCH 3/11/66.

STATE OF CALIFORNIA  
 THE RESOURCES AGENCY  
 DEPARTMENT OF WATER RESOURCES  
 SOUTHERN DISTRICT

CALIFORNIA AQUEDUCT  
 MOJAVE DIVISION  
 PALMDALE UNIT  
 MONUMENTS  
 NW 1/4 SEC. 12, T.5N., R.12W., S.B.B.&M.

JUN 13 1978

DRAWN BY: B. WONG 1/11/66	SUBMITTED BY: [Signature] 5/19/67	APPROVED: [Signature] DATE: 6/16/67
CHECKED BY: [Signature]	RECOMMENDED FOR ACQUISITION: [Signature]	DRAWING NUMBER: N-IP-0034

F.M. 21164-31

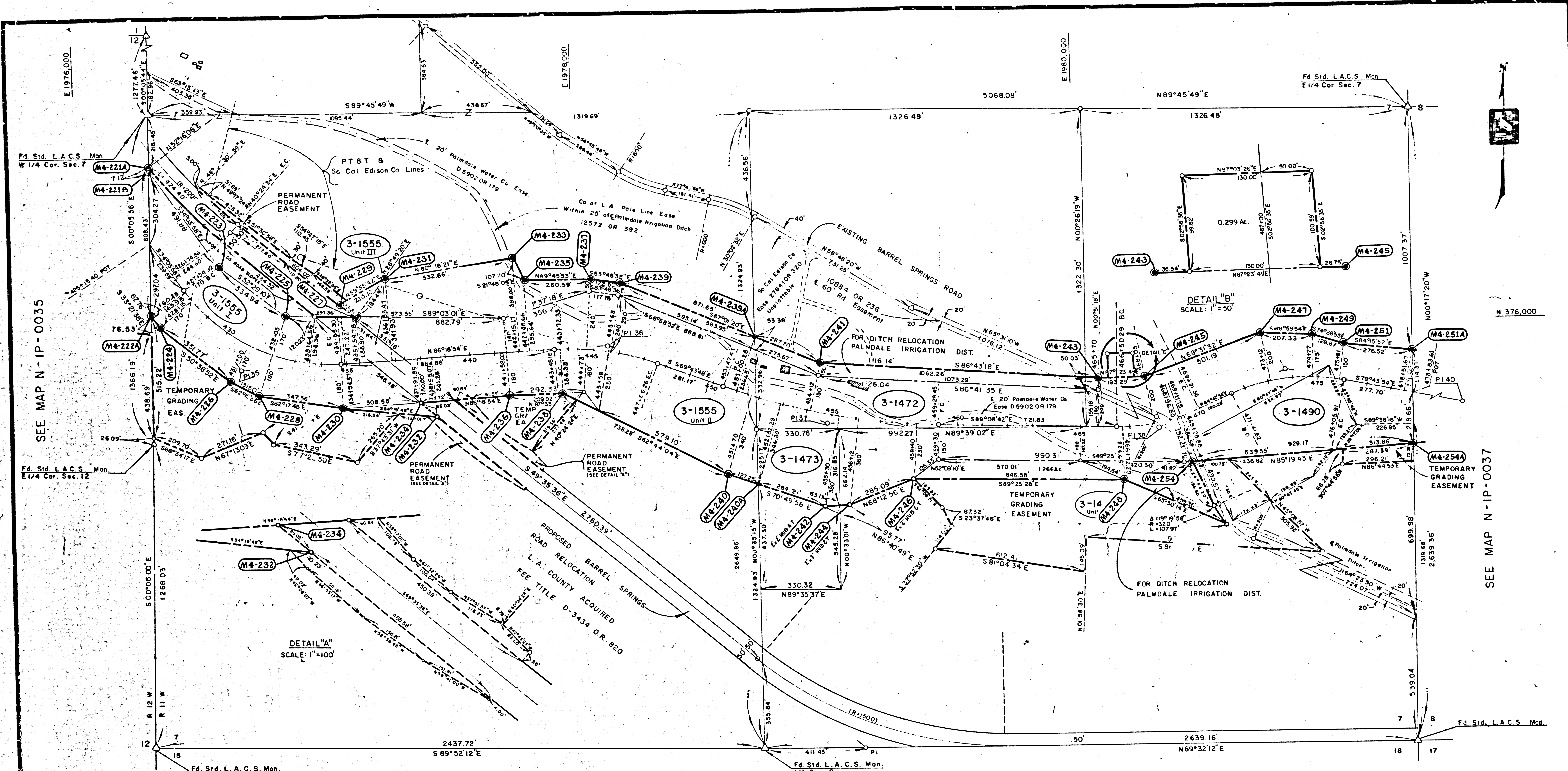
F. 21164-31







N. DICKINSON 6-67  
 N.A. 2-67  
 S.E.L. 11-67  
 S.E.L. 11-67  
 S.E.L. 11-67



SEE MAP N-IP-0035

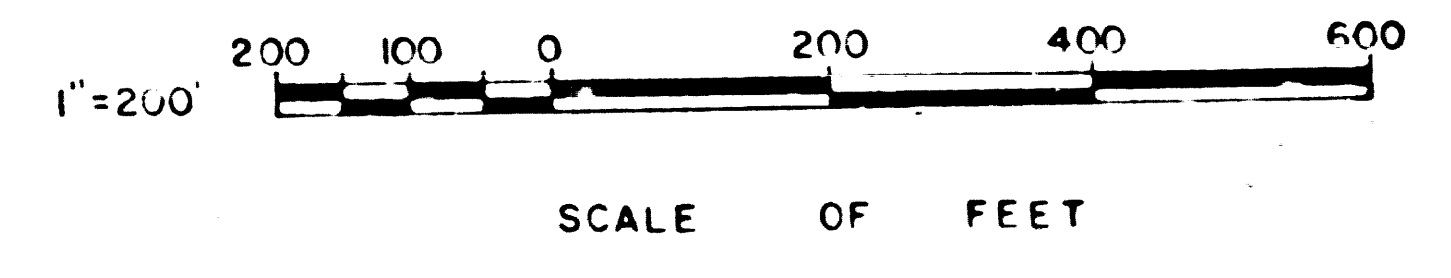
SEE MAP N-IP-0037

P. I. 34	P. I. 35	P. I. 36	P. I. 37	P. I. 38	P. I. 39	P. I. 40
N 377,325	N 375,750	N 375,845	N 375,520	N 375,500	N 375,740	N 375,615
E 1975,750	E 1976,635	E 1,978,110	E 1,978,990	E 1,980,330	E 1,980,840	E 1,981,530
	$\Delta = 59^{\circ}37'08''$	$\Delta = 23^{\circ}57'18''$	$\Delta = 19^{\circ}24'54''$	$\Delta = 26^{\circ}03'22''$	$\Delta = 35^{\circ}28'10''$	$\Delta = 35^{\circ}28'10''$
	R = 700'	R = 1000'	R = 2,600'	R = 750'	R = 750'	R = 750'
	L = 728.38'	L = 418.10'	L = 881.03'	L = 341.08'	L = 464.29'	L = 464.29'
	T = 401.05'	T = 212.15'	T = 444.78'	T = 173.54'	T = 239.86'	T = 239.86'

**DWR MONUMENT**  
 ○ = BRASS PLUG IN 3/4" IP & CONC

APRIL, 1968 R300200 Page 129-143

PARCEL NUMBER	TITLE REPORT NUMBER	NAME OF OWNER	GROSS AREA	NET AREA	PERM. AREA	TEMP. AREA	RIGHT REMAINDER	LEFT REMAINDER
3-1555 Unit III	6403899	LOS ANGELES COUNTY of	124 Ac	124 Ac	0.71 Ac	3.88 Ac	236 Ac	
3-1555 Unit II	6403899	BOURESTON, MITCHELL et ux	1877 Ac	1877 Ac	0.71 Ac	9.76 Ac	33.21 Ac	
3-1555 Unit I	6403899	BOURESTON, MITCHELL et ux	1006 Ac	1006 Ac	0.30 Ac	5.77 Ac	58.08 Ac	
3-1490	6392327	MAGDLEN, ROBERT J.	3.23 Ac	3.23 Ac		0.79 Ac	1.05 Ac	
3-1489 Unit III	6392326	WULFEKUEHLER, LOUIS W.	16.85 Ac	16.85 Ac		8.83 Ac	54.00 Ac	3063 Ac
3-1473	6392325	MORRIS, SIDNEY M.	2.14 Ac	2.14 Ac		2.89 Ac		
3-1472	6392324	WULFEKUEHLER, LOUIS W.	7.80 Ac	7.74 Ac			32.45 Ac	



NOTE:  
 (1) Bearings and Distances Shown are Based on California Coordinate System Zone 5  
 (2) Temporary Easements Terminate Nov. 1971.

REV	DATE	DESCRIPTION	BY	APP'D
6	12-6-67	Revised Rd Easement Pcis 3-1555 Unit I & II	TR	W.S.H.
5	8-28-67	Revised Acq Line Parcel 3-1555 Unit II	TR	W.S.H.
4	8-10-67	Revised Acq Line Parcel 3-1555 Unit II	TR	W.S.H.
3	5-12-67	Revised Acq Line Parcel 3-1555 Unit I & 3-1555 Unit II	TR	W.S.H.
2	4-28-67	Revised Acq Line Parcel 3-1489 Unit III	TR	W.S.H.
1	10-21-66	LEFT REMAINDER BOURESTON PROPERTY REVISED	TR	W.S.H.

STATE OF CALIFORNIA  
DEPARTMENT OF WATER RESOURCES  
SOUTHERN CALIFORNIA DISTRICT

CALIFORNIA AQUEDUCT  
MOJAVE DIVISION  
PALMDALE UNIT  
MONUMENTS

S1/2 SECTION 7, T5 NRIIW S.B.B.&M.

DATE: 12-13-68

DRAWN: [Signature]

APPROVED: [Signature]

DATE: 5-19-68

CHECKED: [Signature]

RECOMMENDED FOR ACQUISITION: [Signature]

DRAWING NUMBER: N-IP-0036

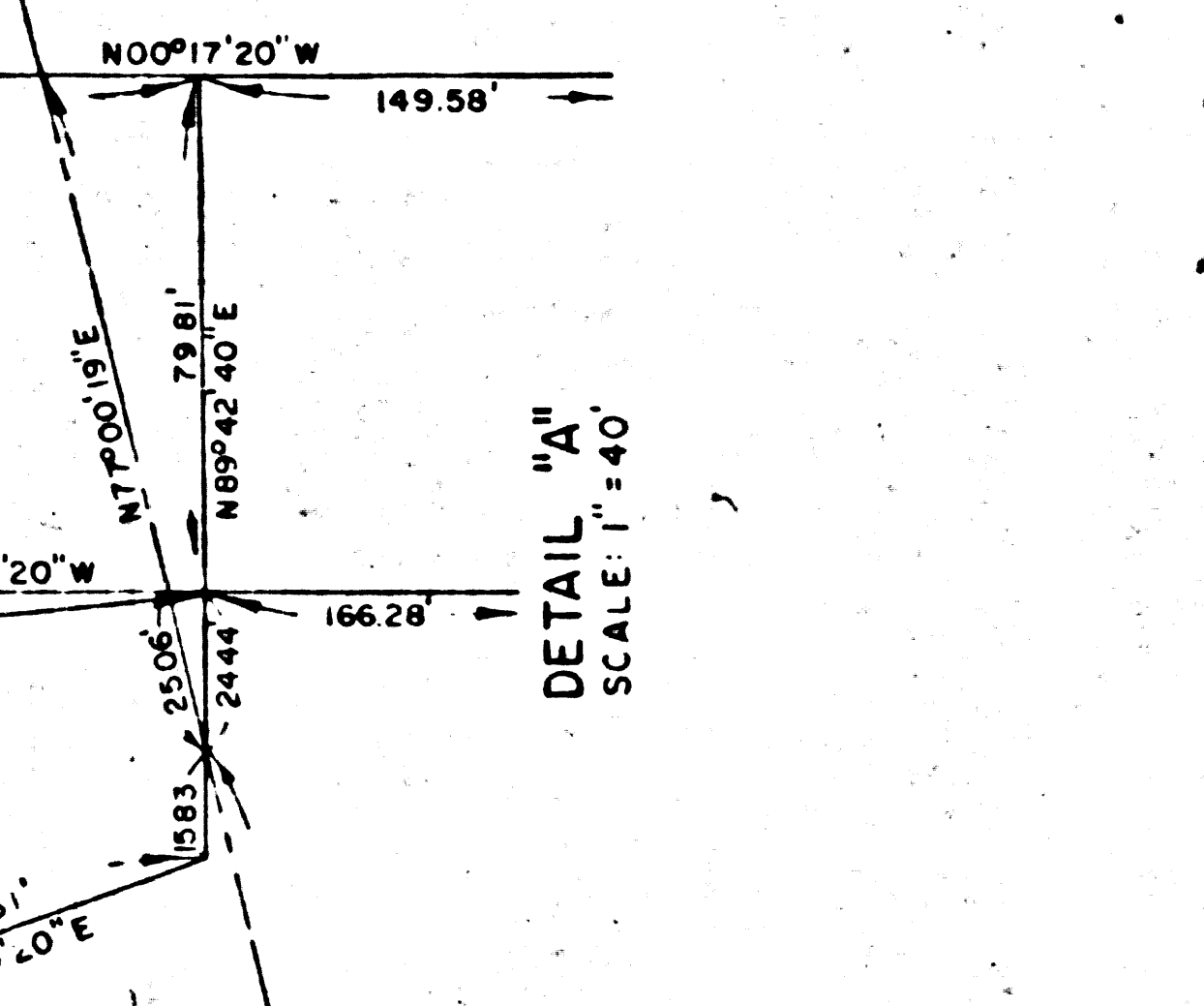
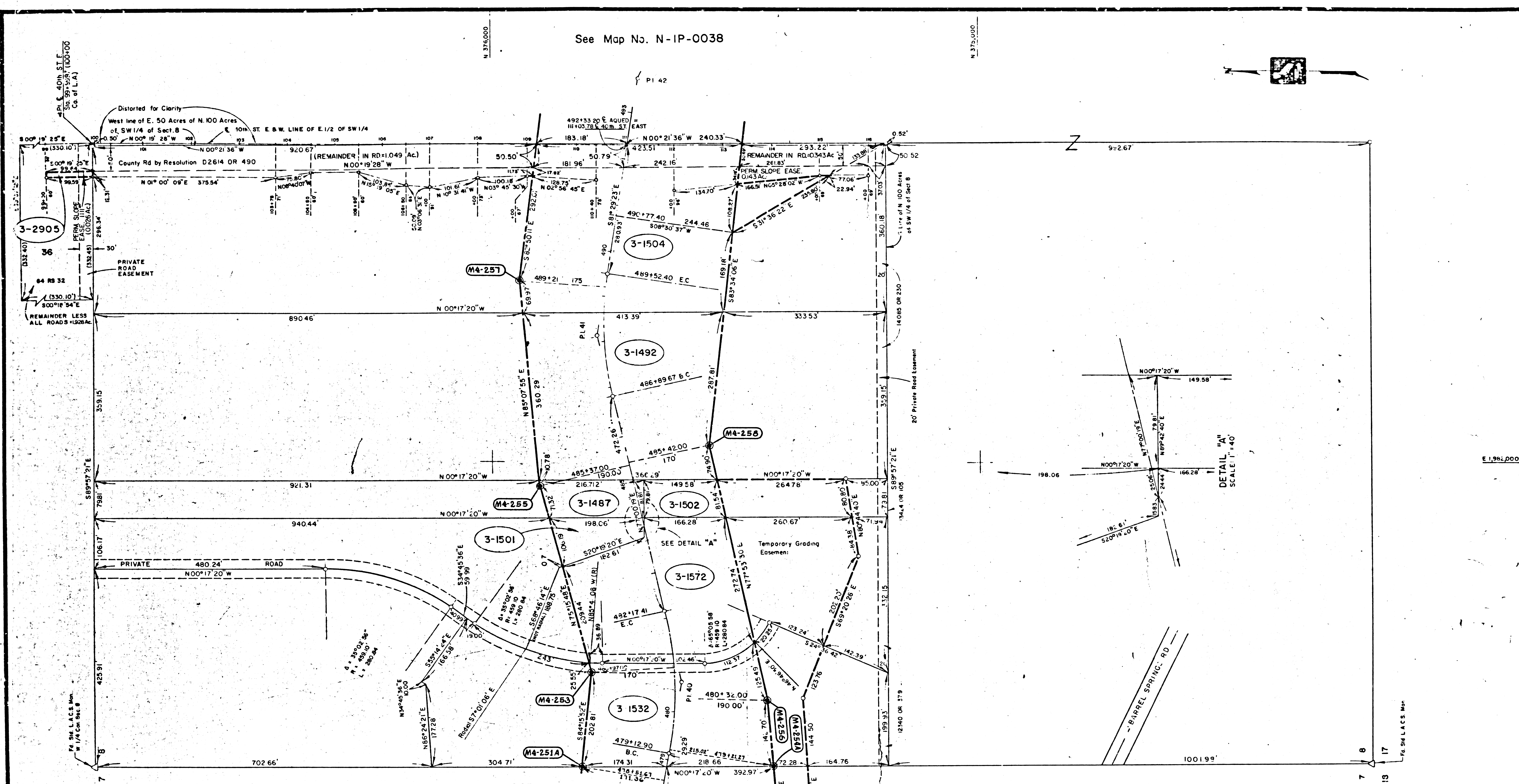
F.M. 21164-33

F.M. 21164-33



11-2-67  
 7-19-67  
 7-26-67  
 12-7-67  
 JW 11-1-67  
 GEL 11-2-67  
 11/2/67

See Map No. N-IP-0038



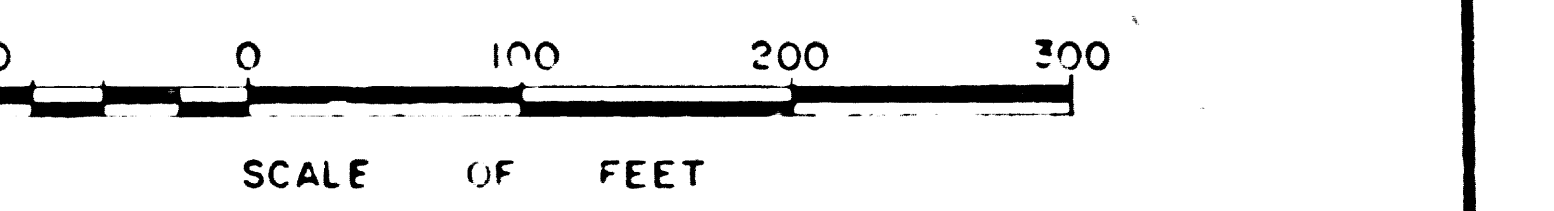
See Map No. N-IP-0036

PI 39	PI 40	PI 41	PI 42
N 375,740.00	N 375,615.00	N 375,785.80	N 375,571.74
E 1,980,840.00	E 1,981,530.00	E 1,982,270.13	E 1,983,700.68
A = 23°15'47"	A = 24°30'18"	A = 24°30'18"	A = 24°30'18"
R = 750	R = 700	R = 700	R = 700
L = 204.51'	L = 262.73'	L = 262.73'	L = 262.73'
T = 154.38'	T = 132.93'	T = 132.93'	T = 132.93'

PARCEL NUMBER	TITLE REPORT NUMBER	NAME OF OWNER	GROSS AREA	NET AREA	PERMANENT AREA	TEMPORARY AREA	RIGHT	LEFT
3-2905	6771639	MCCALMAN, CARL M et ux	2.493 Ac					
3-1487	6392331	RICH, RUDOLPH F et ux	0.382 Ac	0.382 Ac				
3-1492	6392333	BELL, FRANK G	3.135 Ac					
3-1501	6392330	KINCAID - WAGNER CORP.	0.313 Ac	0.313 Ac				
3-1502	6392332	RICH, RUDOLPH F et ux	0.289 Ac	0.289 Ac				
3-1504	6392334	COUNTY OF LOS ANGELES	3.503 Ac	3.014 Ac	10.255	0.144 Ac	2.355 Ac	7.408 Ac
3-1532	6392328	CLARK, DONALD F	1.949 Ac	1.949 Ac			0.971 Ac	1.922 Ac
3-1572	6392329	WORTHAM, WENDELL et ux	2.170 Ac	2.170 Ac			1.251 Ac	0.647 Ac

DWR MONUMENT  
 ⊙ = BRASS PLUG IN 3/4" IP & CONC

APRIL, 1966 R300200 Page 158-165 B



NOTE:  
 (1) Bearings and Distances Shown are Based on California Coordinate System Zone 5  
 (2) Temporary Easements Terminate Jan. 1971  
 (3) Net Slope Easement = 752'

NO.	DATE	DESCRIPTION
3	10-25-67	3-1504 Perm. Slope Easement not to be acquired.
2	9-19-67	Revised Perm. Slope Easement. Pct 3-1504, Ass'd Pct. 3-2905
1	6-27-67	Added Perm. Drain. & Slope Easements Par. 3-1504.

STATE OF CALIFORNIA  
 THE RESOURCES AGENCY  
 DEPARTMENT OF WATER RESOURCES  
 SOUTHERN DISTRICT

CALIFORNIA AQUEDUCT  
 MOJAVE DIVISION  
 PALMDALE UNIT  
**MONUMENTS**

PORT OF W. 1/2 OF W. 1/2 SECTION 8, T5N, R11W, S.B.B. & M.

DRAWN: [Signature]  
 CHECKED: [Signature]  
 RECOMMENDED FOR ACQUISITION: [Signature]  
 APPROVED: [Signature] DATE: [Date]  
 DRAWING NUMBER: N-IP-0037

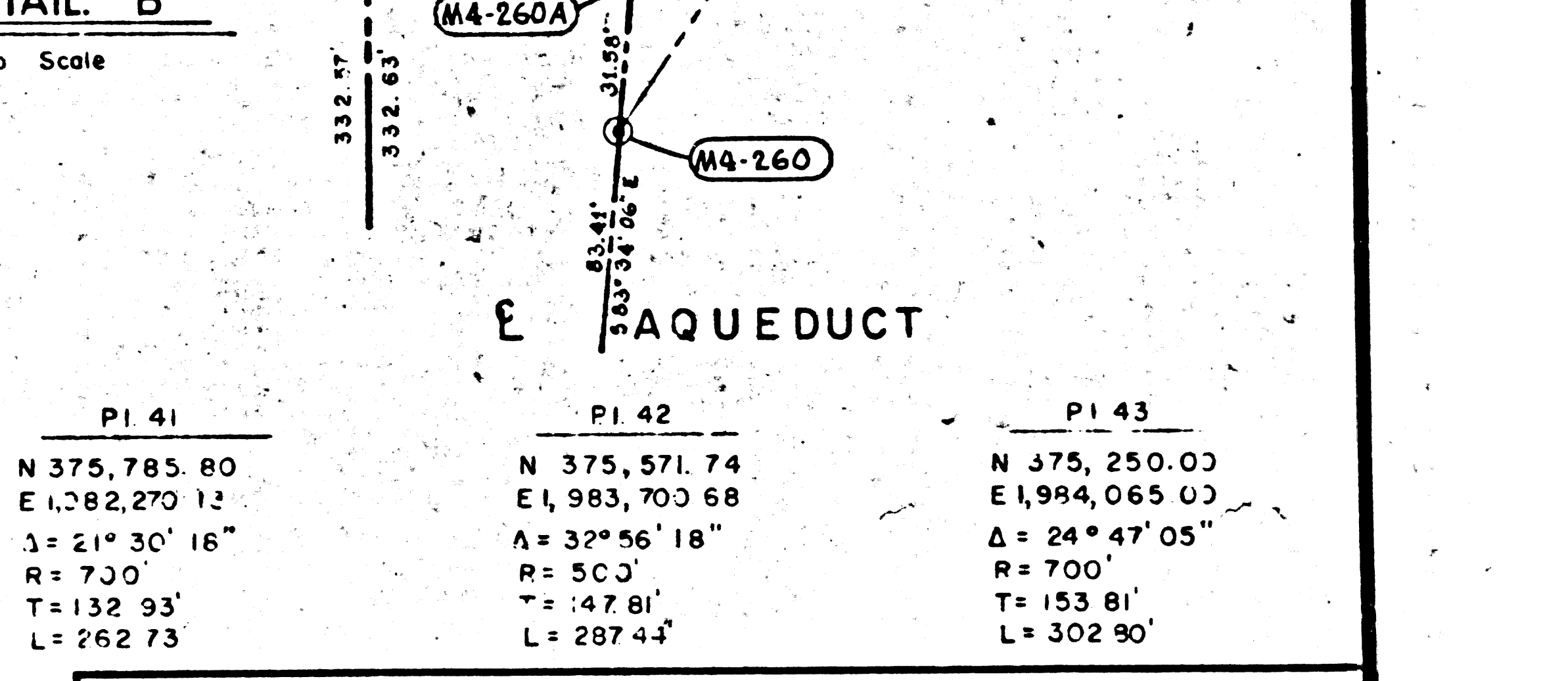
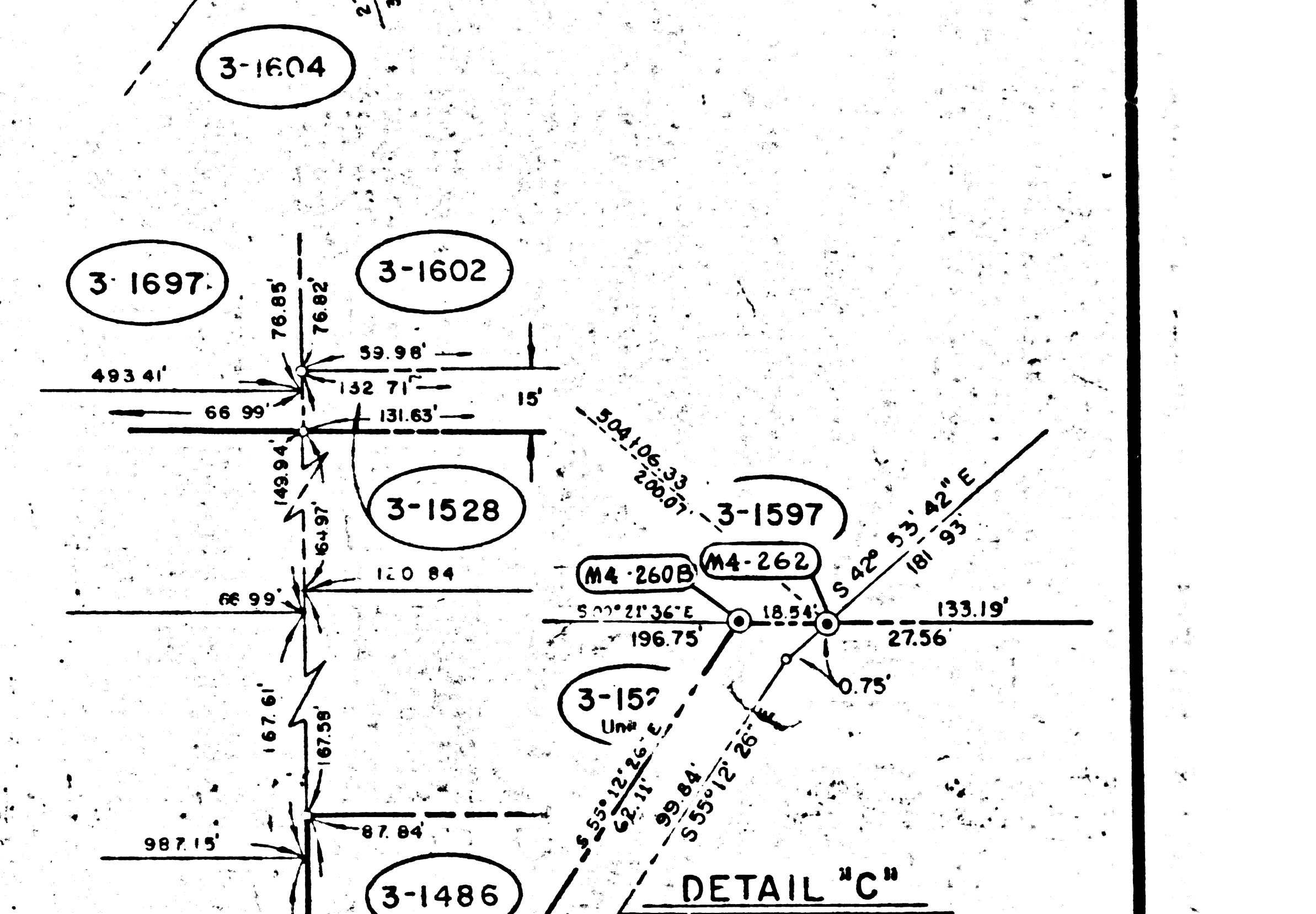
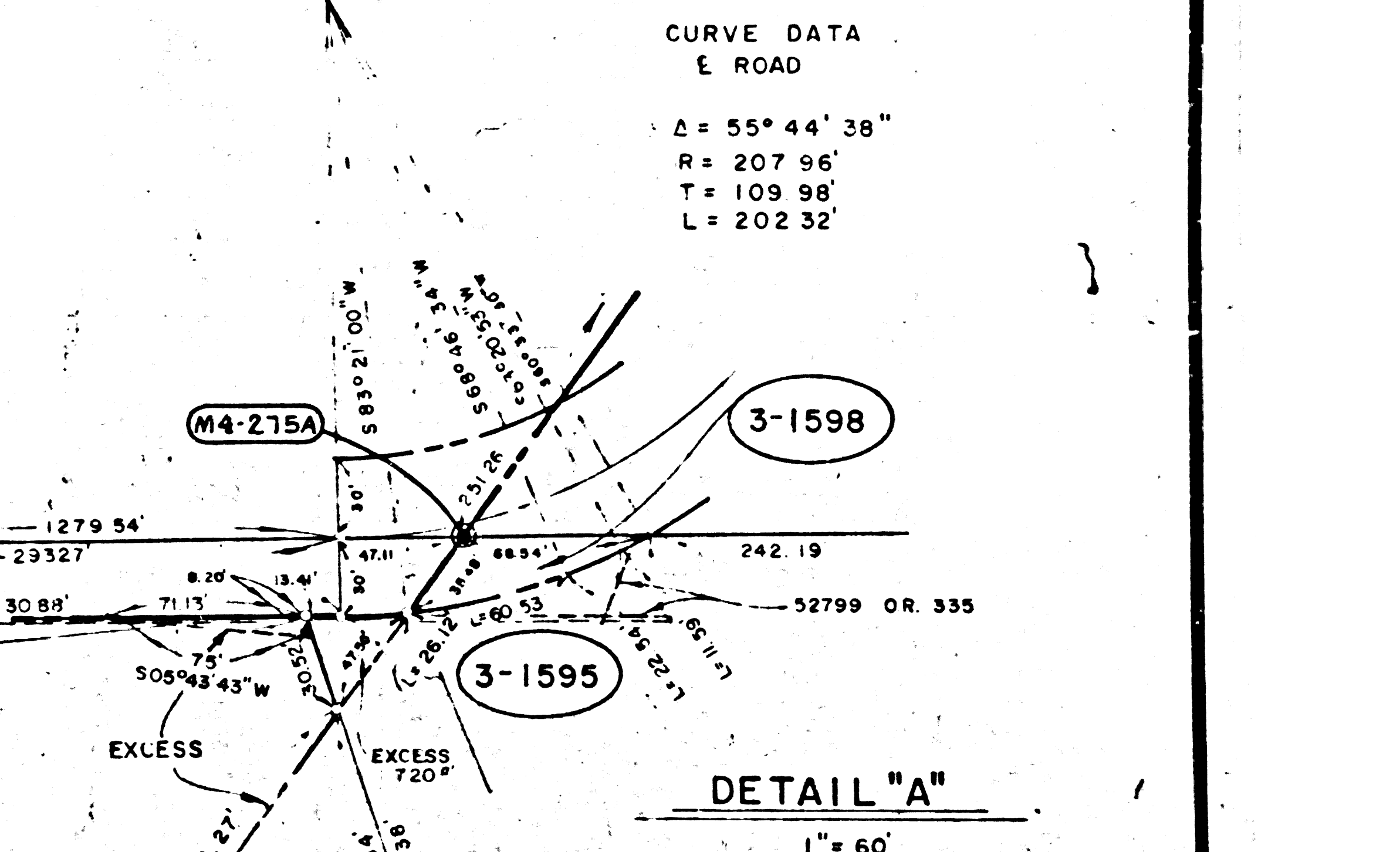
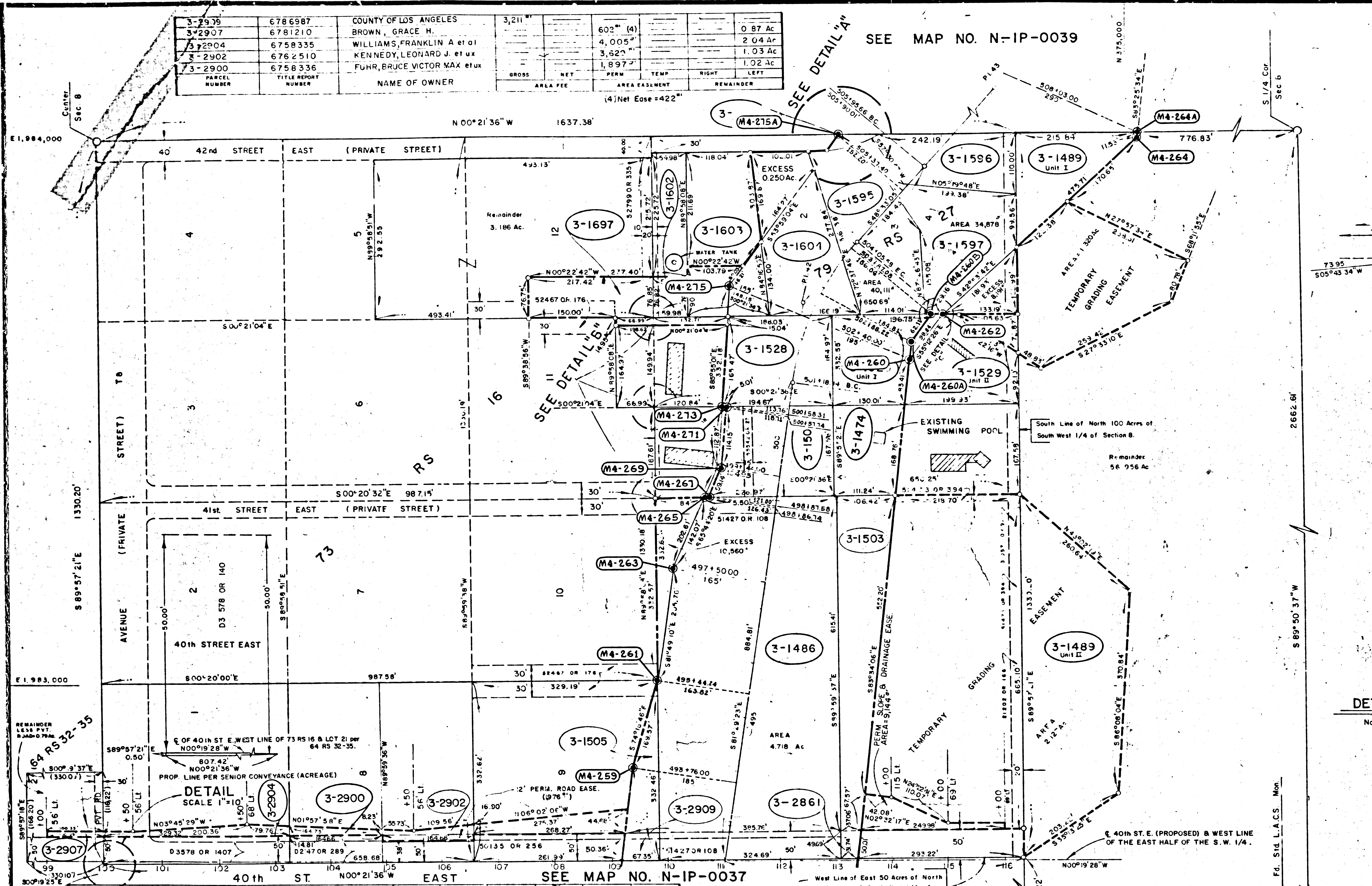
F.M. 21164-34

F.M. 21164-34



E.M. 11/7/66  
 6-5-67  
 7-11-67  
 11-11-67  
 11-10-68  
 W 11-2-67  
 W 11-9-67  
 E 11-15-67  
 W 9-18-68

PARCEL NUMBER	TITLE REPORT NUMBER	NAME OF OWNER	AREA FEE	NET PERM	TEMP	RIGHT	REMAINDER
3-2909	6786987	COUNTY OF LOS ANGELES	3,211				
3-2907	6781210	BROWN, GRACE H.		602 (4)			0.87 Ac
3-2904	6758335	WILLIAMS, FRANKLIN A et al		4,005			2.04 Ac
3-2902	6762510	KENNEDY, LEONARD J. et ux		3,520			1.03 Ac
3-2900	6758336	FUHR, BRUCE VICTOR MAX et ux		1,897			1.02 Ac



40th ST. EAST SEE MAP NO. N-IP-0037

PARCEL NUMBER	TITLE REPORT NUMBER	NAME OF OWNER	GROSS AREA	NET PERM AREA	TEMPORARY AREA	RIGHT	REMAINDER
3-2861	6781212	COUNTY OF LOS ANGELES	1,702				14,397
3-1697	6606254	RICH, LEONE F.	16,681	16,681			2.93 Ac
3-1604	6446344	WJZAE, DAVID H.	0.93	0.93			26,462
3-1603	6420247	JONAS, DANIEL S. et ux.	13,803	13,803			13,538
3-1602	6392344	CREAT WESTERN WATER SERVICE	4,609	4,609			9870
3-1599	6446349	BAGSTAL, CHESTER S. et al.	1,274	1,274			
3-1597	6446347	SHIDA, KOJI et al.	43,069	43,069			
3-1596	6446346	COLLUM, GEORGE R. et al.	22,422	22,422			
3-1595	6446345	TSENG, CHANG-KWUN et ux.	40,831	40,831			
3-1529 Unit II	6327343	MINKE, JOSEPHINE P.	24,946	24,946	3,449		25,635
3-1529 Unit I	6327343	MINKE, JOSEPHINE P.	34,963	34,963			0.365 Ac
3-1528	6392343	WHITE, CHARLES S. et ux.	10,133	10,133			1.71 Ac
3-1505	6352338	WILLIAMS, FRANKLIN et al.	8,252	8,252			
3-1503	6392336	STOKOE, ROBERT R. et ux.	1,014	1,014			
3-1500	6392340	CEDERSTROM, HARVEY F. et ux.	34,164	34,164			19,530
3-1489 Unit II	6392326	WULFEKUHLE, LOUIS W.			2,127		56,955 Ac
3-1489 Unit I	6392326	WULFEKUHLE, LOUIS W.	23,712	23,712			
3-1486	6392337	RAIDEL, ISAAC	4,961	4,961			
3-1474	6392342	ROMAN, JAMES A. et ux.	20,413	20,413			35,076

DWR MONUMENT  
 ⊕ = BRASS PLUG IN 3/4" IP & CONC

NOTE:  
 (1) Bearings & Distances Shown are Based on California Coordinate System, Zone 5.  
 (2) Temporary Easement Terminates Sept 1971.

JUNE, 1968 R 300200 Page 158-165 B, 228

REV	DATE	DESCRIPTION
6	11-9-67	Split 3-2909 from 3-1505. Add Perm Easement (2') to 3-2902
5	10-30-67	Split 3-2861 from 3-1503
4	10-23-67	Revised Parcels 3-1505 & 3-1503. Added Parcels
3	9-5-67	3-2907, 3-2904, 3-2900 & 3-2902
2	6-27-67	Revised Acq. 3-1503, 3-1528, 3-1697, 3-1602, 1603
1	5-5-67	Added Perm Slope Easements Parcels 3-1505 & 3-1503

STATE OF CALIFORNIA  
 THE RESOURCES AGENCY  
 DEPARTMENT OF WATER RESOURCES  
 SOUTHERN DISTRICT

CALIFORNIA AQUEDUCT  
 MOJAVE DIVISION  
 PALMDALE UNIT  
**MONUMENTS**  
 PORTION OF SECTION 8, T.5N, R.11W S.B.B. & M

DATE: 10-13-1970

DRAWN: W.D. Wilkinson  
 CHECKED: C. P. Peterson  
 SUBMITTED: [Signature]  
 RECOMMENDED FOR ACQUISITION: [Signature]  
 APPROVED: [Signature]  
 DATE: [Blank]  
 DRAWING NUMBER: N-IP-0038

F.M. 21164-35

F.M. 21164-35



N 37,000

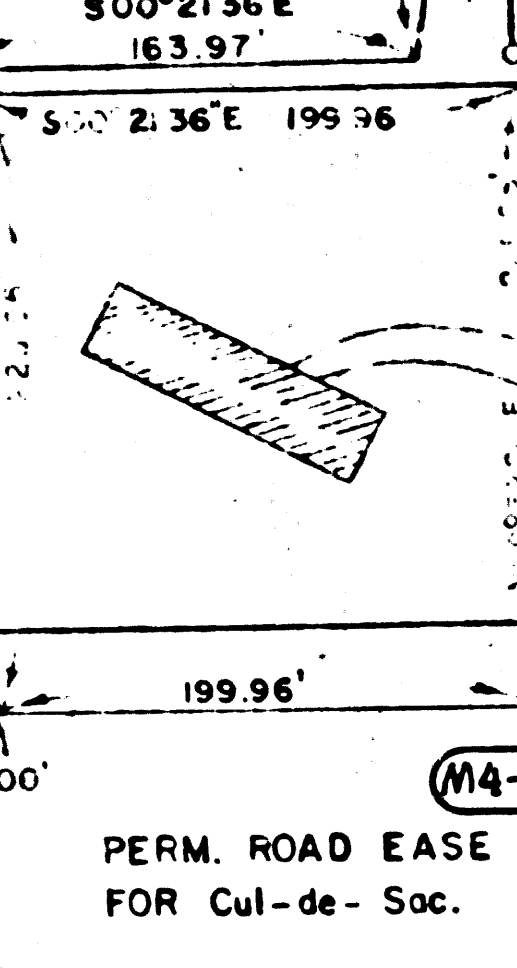
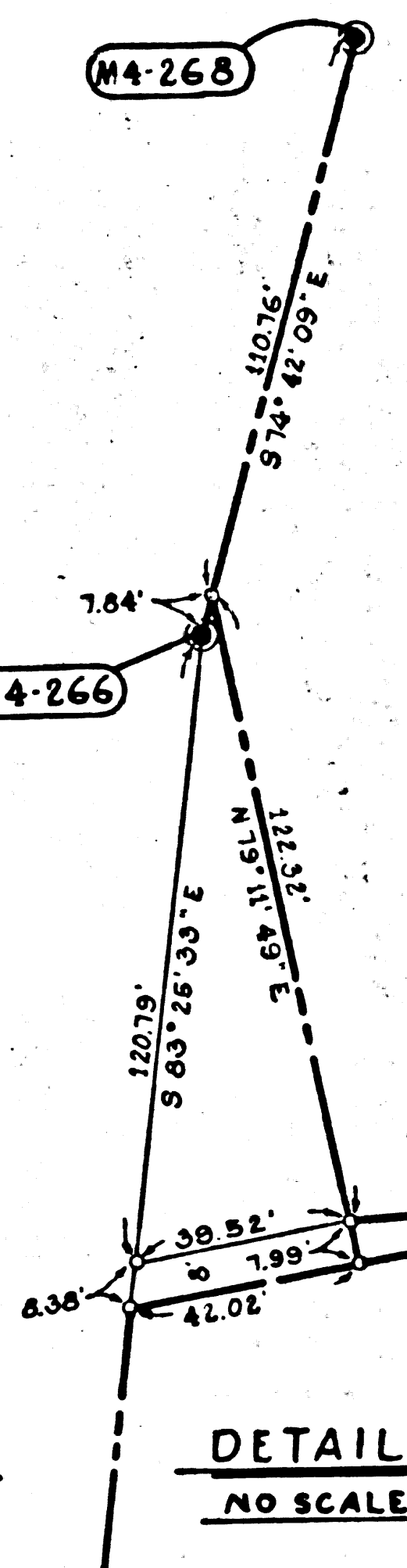
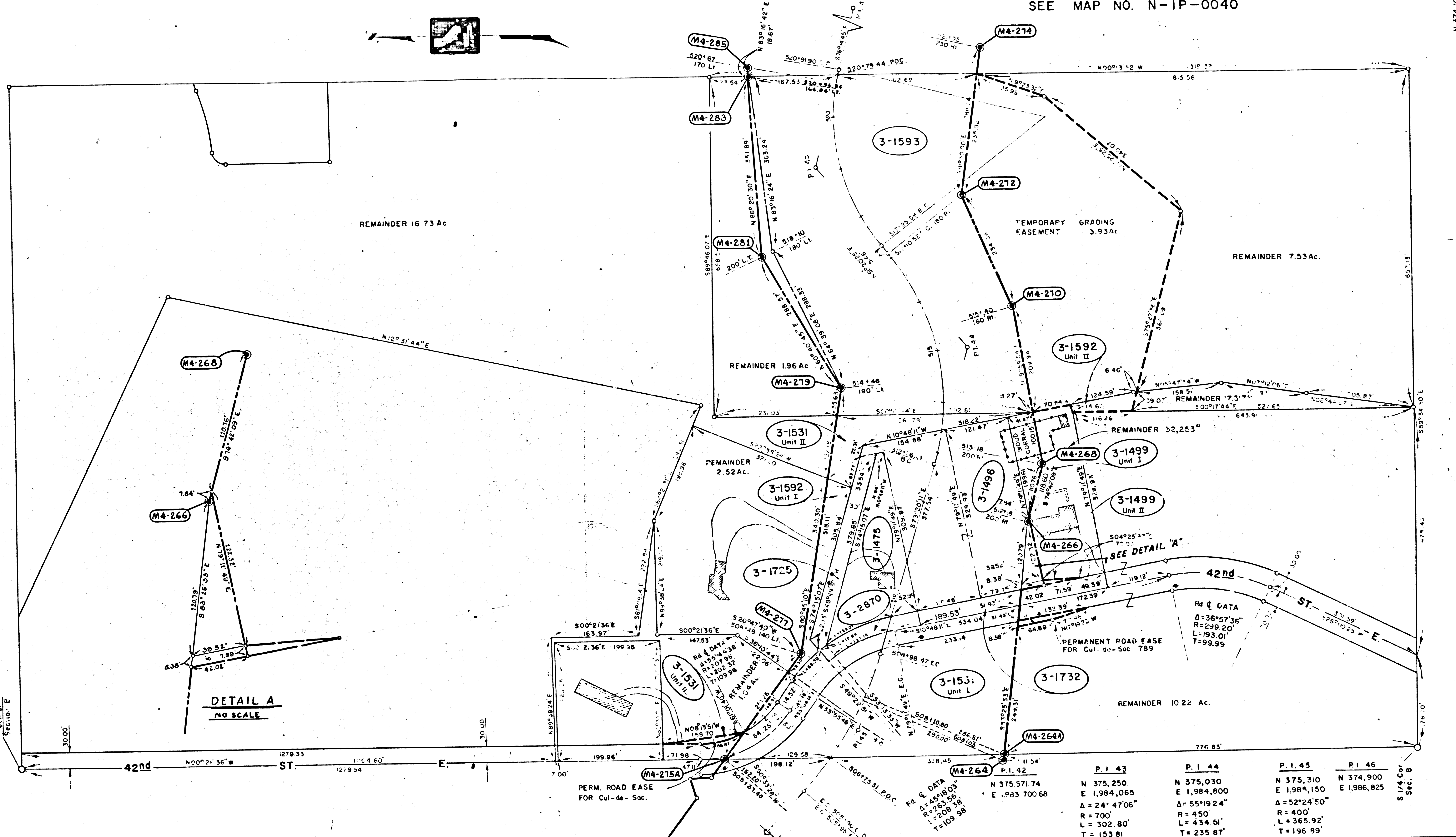
E 1,985,000

SEE MAP NO. N-IP-0040

N 374,000

E 1,985,000

E 1,984,000



P. 1.43	P. 1.44	P. 1.45	P. 1.46
N 375,250	N 375,030	N 375,310	N 374,900
E 1,984,065	E 1,984,800	E 1,984,150	E 1,986,825
Δ = 24° 47' 06"	Δ = 55° 19' 24"	Δ = 52° 24' 50"	R = 400'
R = 700'	R = 450'	L = 434.51'	L = 365.92'
L = 302.80'	T = 235.87'	T = 196.89'	

PARCEL NUMBER	TITLE REPORT NUMBER	NAME OF OWNER	AREA	NET	PERMANENT	TEMPORARY	RIGHT	REMAINDER	LEFT
3-2870	6733578	PETRILLO, FRANK T. et al	5,938						
3-1531 Unit I	6392351	ALBION PROPERTIES, INC.	2.52	1.93A	789			10.22	1.04
3-1531 Unit II	6392351	ALBION PROPERTIES, INC.	16.123	16.23					15.73
3-1531 Unit III	6392351	ALBION PROPERTIES, INC.							
3-1732	6739578	HEINZ, CARL F III et al	5,828						
3-1725	63,4775	PETRILLO, FRANK T. et al	11,439	11,439					
3-1475	63,72,49	SMITH, FETC M.	28,699	28,699					
3-1496	6392,48	HEINZ, CARL F III	1,84	1,84					
3-1499 Unit I	6392,47	OKEN, JOHN M.	7,374	7,374				32,253	
3-1499 Unit II	6392,47	OKEN, JOHN M.				280			
3-1592 Unit I	6392,50	WAGNER, WARDEN D.	11,029	11,029				2.52	
3-1592 Unit II	6392,50	WAGNER, WARDEN D.				3,192		17,317	
3-1593	6392,52	JORDET, MAUDIE	6.01	6.01		3.93		7.53	1.96
			GROSS	NET	PERMANENT	TEMPORARY	RIGHT	REMAINDER	LEFT
			AREA	AREA	AREA	AREA	AREA	AREA	AREA

SEE MAP NO. N-IP-0038

DWR MONUMENT

⊙ = BRASS PLUG IN 3/4" IP & CONC

R300200 Page 166-165 B

NOTE:

(1) Bearings and Distances Shown are Based on California Coordinate System, Zone 5

(2) Temporary Easements Terminates Jan. 1971

JUNE, 1968

2 10-23-67 Rev. 3-1732, ADUEE 3-2870

1 5-15-67 Rev. Acq. Line Parcel 3-1593

F.M. 21164-36

STATE OF CALIFORNIA  
THE RESOURCES AGENCY  
DEPARTMENT OF WATER RESOURCES  
SOUTHERN DISTRICT

CALIFORNIA AQUEDUCT  
MOJAVE DIVISION  
PALMDALE UNIT  
MONUMENTS  
W. 1/2 OF S.E. 1/2 F SEC. 8 T5N, R11W S.B.B. & M

JAN 19 1970

SCALE OF FEET  
1" = 100'

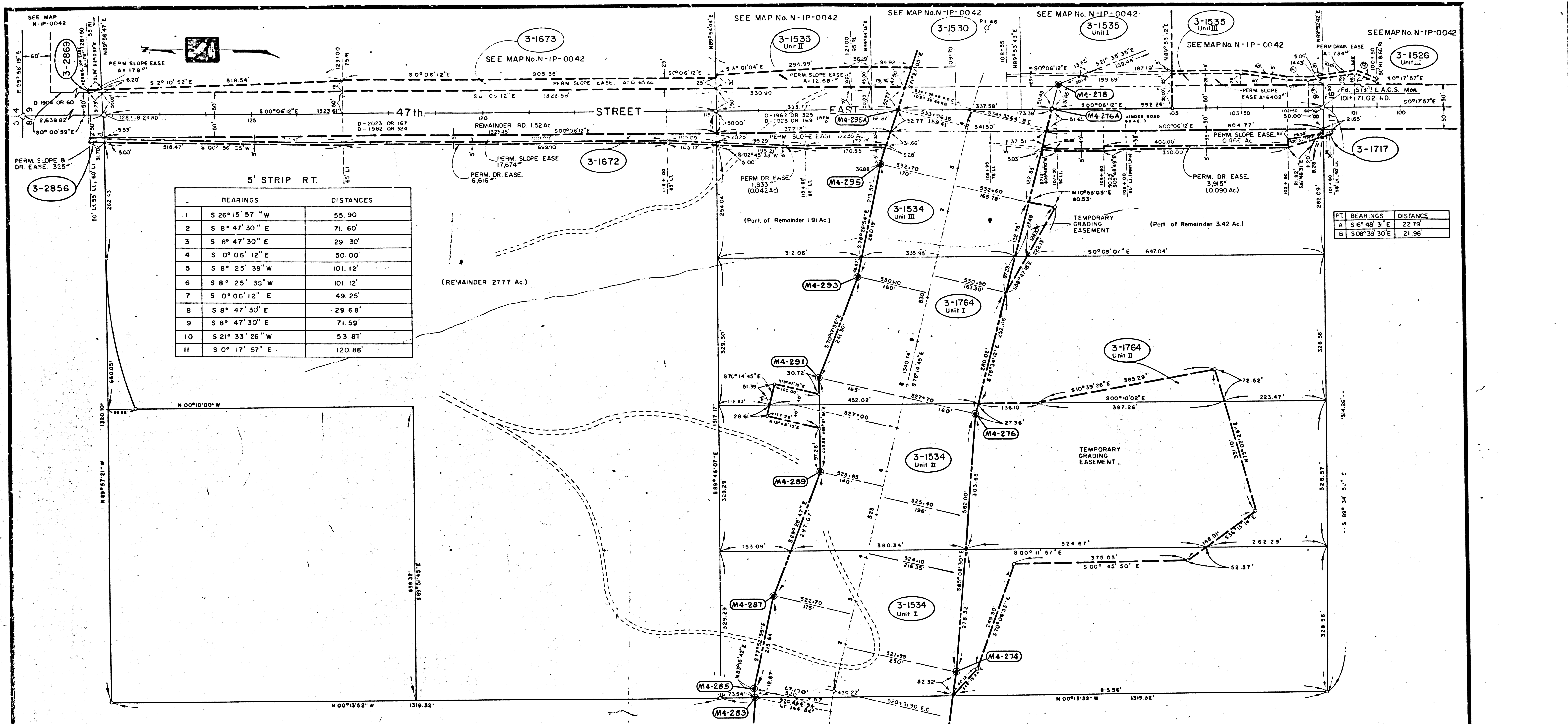
DRAWN M.G.N. LONG 8-23-66	APPROVED: DATE: [Signature] [Signature]
CHECKED [Signature]	RECOMMENDED FOR ACQUISITION [Signature]
DRAWING NUMBER N-IP-0039	

ASSISTANT CHIEF DESIGN AND CONSTRUCTION BRANCH

F.M. 21164-36




REVISED  
8-20-67 MEM  
9-14-67  
9-17-67  
9-18-67



BEARINGS	DISTANCES
1 S 26° 15' 57" W	55.90
2 S 8° 47' 30" E	71.60
3 S 8° 47' 30" E	29.30
4 S 0° 06' 12" E	50.00
5 S 8° 25' 38" W	101.12
6 S 8° 25' 38" W	101.12
7 S 0° 06' 12" E	49.25
8 S 8° 47' 30" E	29.68
9 S 8° 47' 30" E	71.59
10 S 21° 33' 26" W	53.81
11 S 0° 17' 57" E	120.86

PT	BEARINGS	DISTANCE
A	S 16° 48' 31" E	22.79
B	S 08° 39' 30" E	21.98

PL 45	PL 46
N 375.310	N 374.900
E 1,985.150	E 1,986.825
R = 400'	R = 750'
A = 52° 24' 50"	A = 27° 58' 31"
L = 365.92'	L = 366.20'
T = 196.88'	T = 186.82'



PARCEL NUMBER	TITLE REPORT NUMBER	NAME OF OWNER	GROSS AREA	NET AREA	PERMANENT EASEMENT	TEMPORARY EASEMENT	RIGHT OF WAY	REMAINDER
3-2856	6762649	DE MONTE, LEO et ux					325.00	
3-1717	6606234	SMITH, THELMA E. G.					287.00	
3-1764 Unit II	6776737	JORDET, CHARLES		13,933.00				
3-1764 Unit I	6776737	JORDET, CHARLES	2.69 Ac.	2.69 Ac.	1.61	5.05 Ac.	1.89 Ac.	
3-1534 Unit III	6392353	JORDET, WILLARD - TRUSTEE	2.59 Ac.	2.19 Ac.	0.833 Ac.	5.183 Ac.	4.11 Ac.	2.35 Ac.
3-1534 Unit II	6725796	JORDET, NORMA J.	2.72 Ac.	2.72 Ac.		4.38 Ac.	1.46 Ac.	1.42 Ac.
3-1672	6595563	JORDET, OFVILLE		24,290.00			20.27 Ac.	
3-1534 Unit I	6392353	JORDET, WILLARD - TRUSTEE	3.14 Ac.	3.14 Ac.	0.83 Ac.	5.21 Ac.	0.79 Ac.	

AREA	AREA	AREA	AREA	AREA	AREA	AREA	AREA	AREA
325.00	287.00	13,933.00	1.61	5.05	1.89	2.69	2.19	0.833
5.183	4.11	2.35	4.38	1.46	1.42	20.27	3.14	3.14
0.83	5.21	0.79						

DWR MONUMENT  
● = BRASS PLUG IN 3/4" IP & CONC

R300200 Page 166-179 D

SEE MAP No. N-IP-0039

NOTE  
Bearings and Distances shown are based on California Coordinate System, Zone 5  
Temporary Easements terminate Sept. 1971

NO.	DATE	DESCRIPTION
4	10/13/67	Added 3-1717 and 3-2856.
3	9/27/67	Add 3-1764 Unit I & II, Split 3-1534 Unit III, Deleted 3-1534 Unit II.
2	9/9/67	Revised Ramping R/W on 47th St East
1	5/5/67	Revised Rd Crossing 3rd East, Rev. Canal R/W, Splits

LOS ANGELES COUNTY  
STATE OF CALIFORNIA  
THE RESOURCES AGENCY  
DEPARTMENT OF WATER RESOURCES  
SOUTHERN DISTRICT

CALIFORNIA AQUEDUCT  
MOJAVE DIVISION  
PALMDALE UNIT  
MONUMENTS  
POR. E 1/2 Sec. 8, & POR. Sec. 9, 16 & 17, T5N, R11W, S.B.B. & M.

JUN 13 1968

DRAWN Childs, J.	REVISIONS 1. 10/13/67 2. 9/27/67 3. 9/9/67 4. 5/5/67	APPROVED DATE: JUN 13 1968
CHECKED F. W. ...	RECOMMENDED FOR ACQUISITION	DRAWING NUMBER N-IP-0040

F.M. 21164-37

F.A. 21164-37