

N 400,000

N 400,000

ANGELES

NATIONAL

FOREST

NW 27
361'21" old
cont. mon.
N 396,902.85
E 1,786,110.07
C 800100-362

NW 27 N.C.
To CSM
N 396,909.76
E 1,785,119.87
Corner 4w 11.24

NW 27 N.C.
To CSM
N 396,852.96
E 1,796,109.98
C 800100-362

NW 27
To CSM
N 396,223.76
E 1,796,099.77
C 800100-362

NW 26
To CSM
N 396,850.71
E 1,801,398.07
C 800100-362

NW 26 N.C.
To CSM
N 396,850.16
E 1,801,826.08
C 800100-369

NW 26 N.C.
To CSM
N 396,612.25
E 1,802,751.22
Corner 4w 11.23

NW 26 N.C.
To CSM
N 396,817.66
E 1,801,398.22
C 800100-362

NW 26
To CSM
N 396,172.27
E 1,802,406.22
C 800100-362

NW 25
To CSM
N 396,041.20
E 1,806,755.74
Corner 4w 11.3

NW 30
To CSM
N 391,991.12
E 1,809,329.23
Corner 4w 11.1

SE 21
To GLO Mon.
N 391,256.24
E 1,811,940.76
Corner 4w 11.26

NW 21 (APPROX)
To GLO Mon.
N 391,206.70
E 1,811,992.10
C 800100-101

NW 38
To CSM
N 391,245.29
E 1,796,089.25
C 800100-362

NW 38
To CSM
N 391,510.22
E 1,799,724.29
C 800100-362

NW 38
To CSM
N 391,498.61
E 1,801,210.09
C 800100-129

NW 35
To CSM
N 396,817.16
E 1,801,401.73
C 800100-137

NW 36
To CSM
N 396,788.00
E 1,806,895.20
C 800100-139

SW 36
To CSM
N 396,091.21
E 1,806,652.99
C 800100-137

SW 36
To CSM
N 396,091.76
E 1,809,235.87
C 800100-139

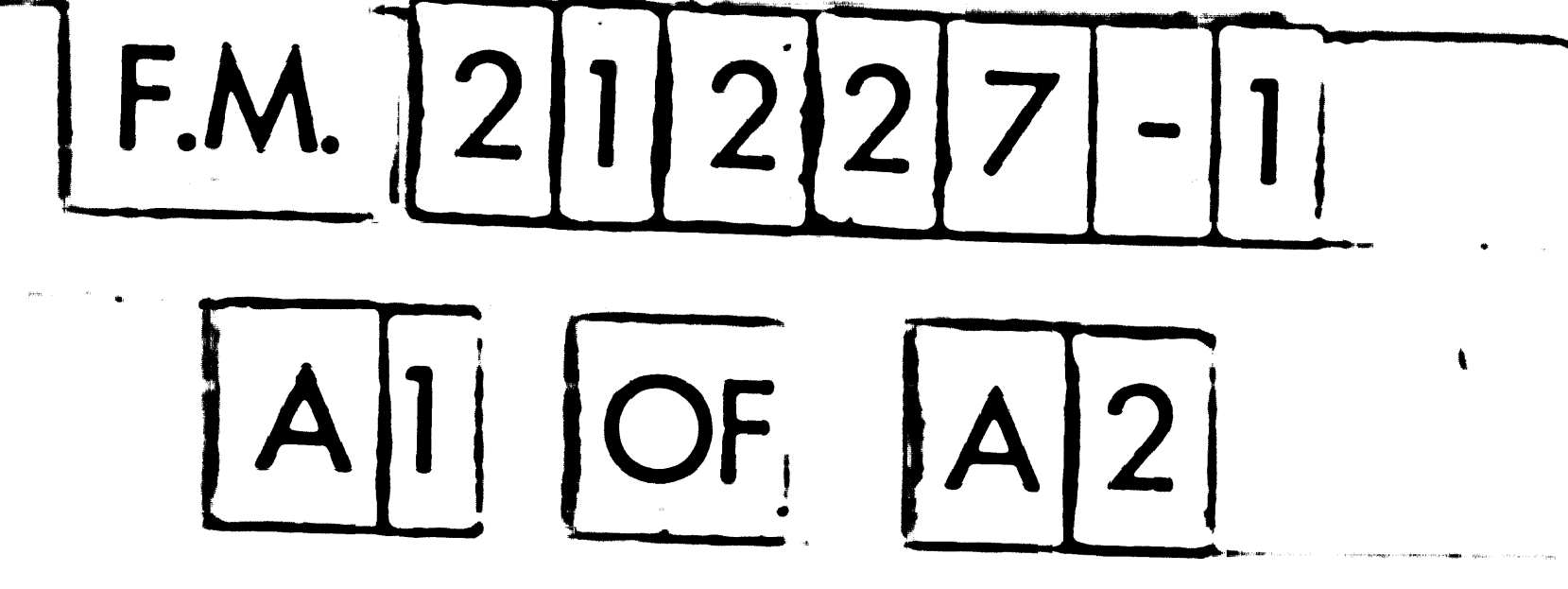
NW 3
To CSM
N 396,120.98
E 1,801,389.72
C 800100-137

SW 35
To CSM
N 396,119.21
E 1,804,018.29
C 800100-137

NW 2
To CSM
N 396,000.96
E 1,806,864.79
C 800100-139

NW 1
To GLO Mon.
N 396,088.76
E 1,811,954.66
Corner 4w 11.21

SE 31
To GLO Mon.
N 396,088.76
E 1,811,954.66
Corner 4w 11.21



R. 17 W.
R. 16 W.

T. 6 N.
T. 5 N.

T. 6 N.
T. 5 N.

SEE C.M. 80100-2

N 09°26'05"W 5203.26

N 09°26'04"W 33.02

N 09°26'54"W 2065.23

N 09°27'05"W 2665.64

N 09°14'28"W 2627.81

S 01°18'26"E 49.65'

N 09°28'59"W 2635.27

N 09°28'41"W 2635.21

N 09°34'00"W 2581.89

N 09°27'49"W 5240.07

N 09°26'25"W 5244.93

S 85°34'09"E 125.42'

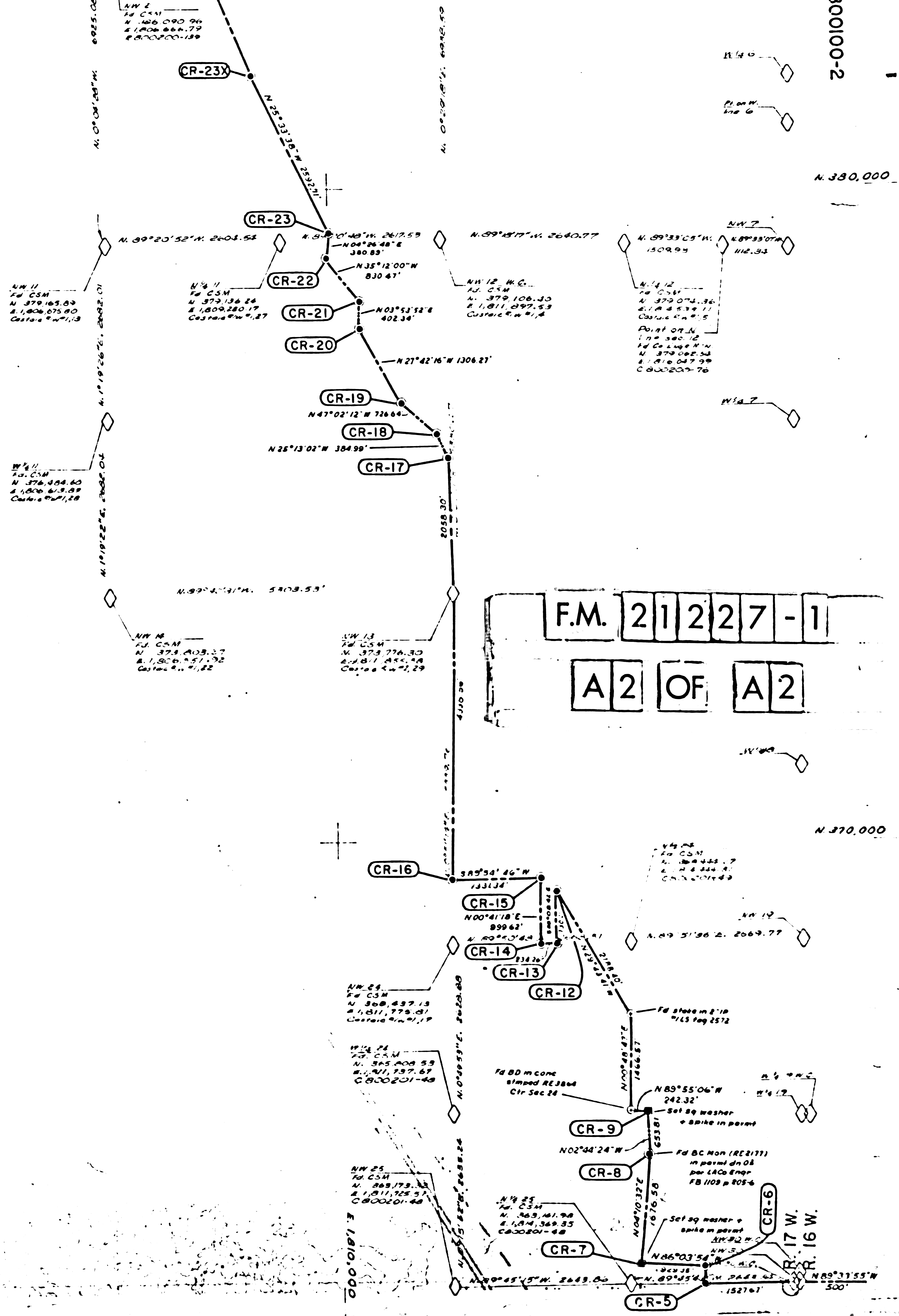
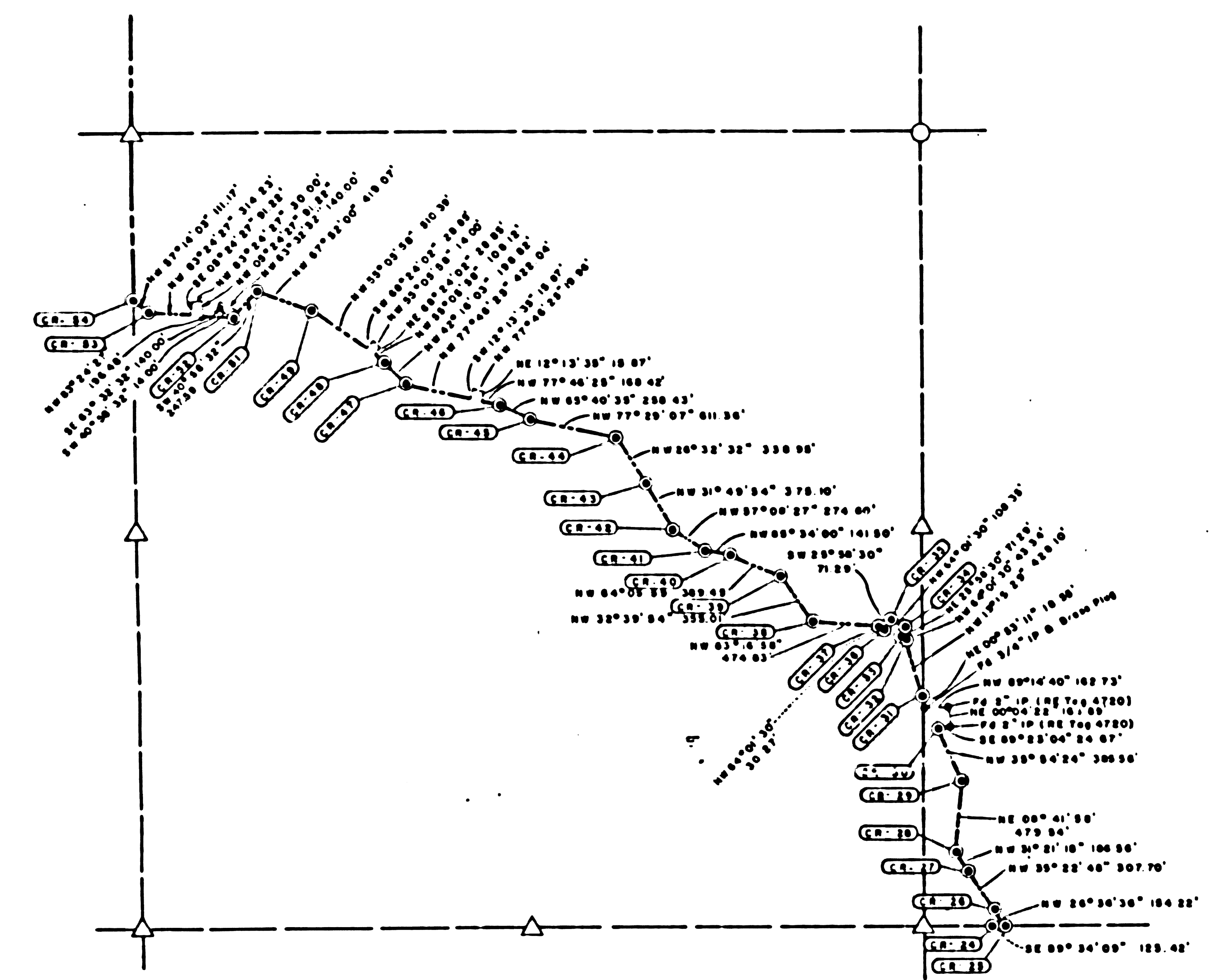
N 23°21'32"E 4119.30

CR-23X

CR-25

CR-2A

CR-23



F.M. 21227-1
A2 OF A2

● STD DWR MONUMENT

71 May	ADD R/W MON REF H800200 223-36	RW
5-29-78	NW 31 SW 16 W (APPROX)	CAR
DATE	REVISION	BY
STATE OF CALIFORNIA DEPARTMENT OF WATER RESOURCES SOUTHERN DISTRICT SURVEYS & MAPPING UNIT		
CASTAIC RESERVOIR R/W Nº 800100-1		
DRAWN BY :	REUTER	DATE : DECEMBER 23, 1969
CHECKED BY :	MORSE	SCALE : 1" = 1000'

Loma Verda

