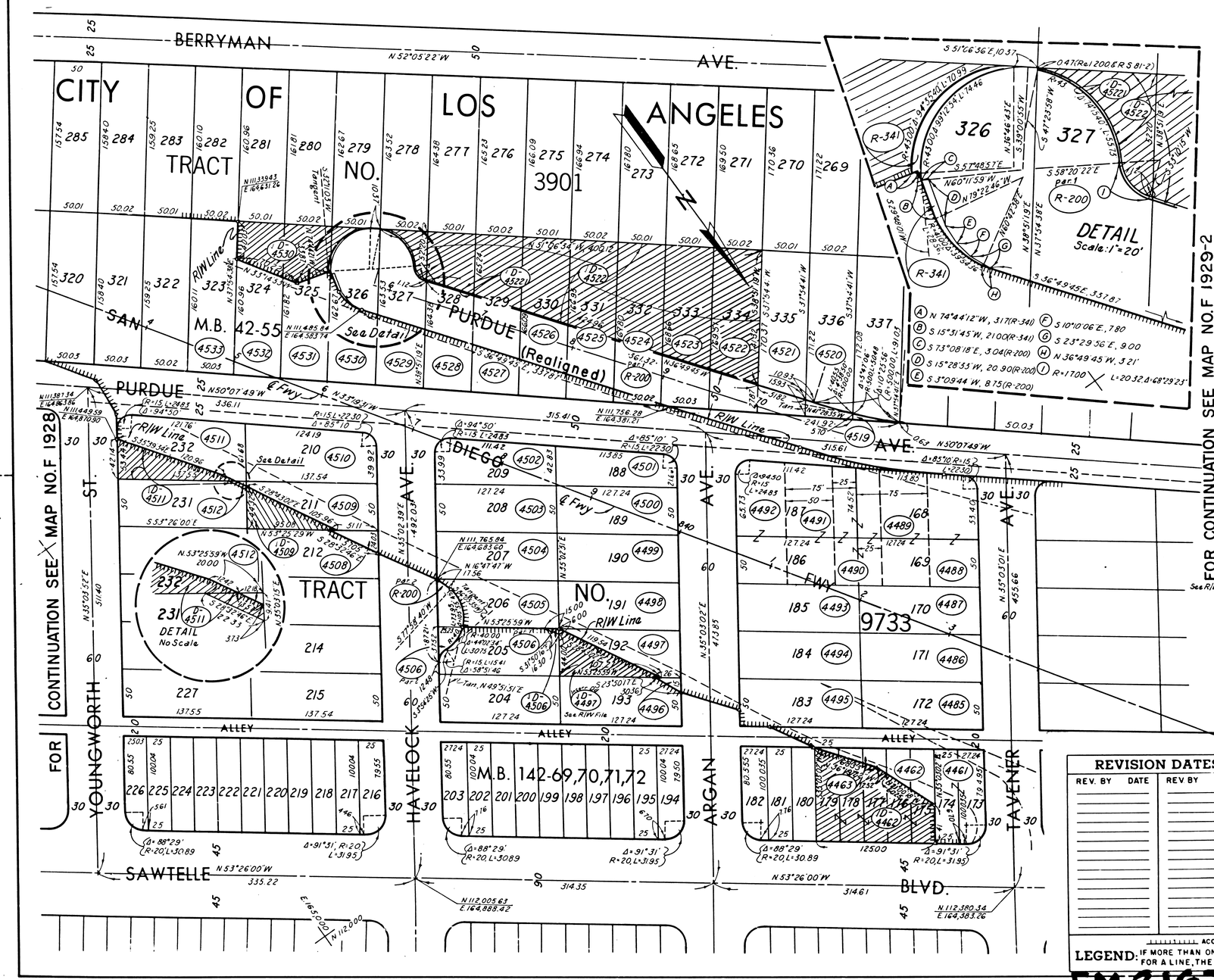

PARCEL NO.	GRANTOR OR GRANTEE	INST.	RECORDING DATA	
			DATE	O.R.
4510	R P Smith, Jr, etux	Fee	12-11-56	52546-14
4511	H E Wolfe	Fee	4-10-57	54181-221
4512	A Rosenkrantz, etux	Fee	12-12-57	56235-384
4519	E B Barry, etux	Fee	12-20-57	56291-61
4520	G I Godbey, etux	Fee	4-17-58	D 74-552
4521	W Y Martin, etux	Fee	4-14-58	D 71-81
4522	P Milins, etux	Fee	2-8-57	53601-54
4523	O Dawson, et al	Fee	7-31-57	55206-94
4524	S C Beringhele, etux	Fee	1-4-57	53276-441
4525	R De Rose, etux	Fee	1-7-57	53286-353
4526	M Ford,	Fee	9-30-57	55726-274
4527	P L Hirshberg, etux	Fee	1-18-57	53402-312
4528	C T Nordquist, etux	Fee	4-12-56	50868-218
4529	J Cappasola, etux	Fee	11-9-56	52822-14
4530	A T Zane, etux	Fee	5-12-55	41761-256
4531	P George, etux	Fee	12-7-56	53065-36
4532	R E Darden, etux	Fee	10-30-56	52725-12
4533	F C Burritt, etux	Fee	8-13-56	52002-362
4485	A Des Palmes, etux	Fee	9-27-56	52424-156
4486	L Michaud, etux	Fee	9-28-56	52429-396
4487	R Roush, etux	Fee	11-15-57	53365-406
4488	V J Buccheri, etux	Fee	1-2-57	53257-396
4489	G Ricker, etux	Fee	1-7-57	53285-316
4490	E G King, etux	Fee	11-8-56	52802-234
4491	V C Barbarito	Fee	6-14-57	54793-150
4492	R A Shaheen, etux	Fee	4-3-56	50174-254
4493	J Kahn, etux	Fee	10-30-56	52725-18
4494	E Hunwardsen, etux	Fee	10-9-56	52534-209
4495	C Smith	Fee	1-18-57	53402-329
4496	E A Squillante,	Fee	7-25-58	165-981
4497	H J Nadler, etux	Fee	1-11-57	53339-222
4498	A Fajardo, etux	Fee	5-14-57	54491-224
4499	J E Burch,	Fee	3-5-57	53826-420
4500	T J Davidson, etux	Fee	8-13-57	55325-430
4501	L C Brissinger,	Fee	3-27-57	54036-358
4502	J W Morgan, etux	Fee	5-20-57	54544-23
4503	D D Stillman, etux	Fee	4-3-57	54106-427
4504	L M Tisdal	Fee	8-6-57	55256420
4505	C W Adams, etux	Fee	4-3-57	54112-438
4506 Part	D K Melick, etux	Fee	4-2-59	D419-489
4508	W E Brown, etux	Fee	12-30-57	56325-141
4509	R Burn, etux	Fee	4-4-57	54122-177
D-4522 Incorp Ord	State to: M. Paster Const Co	D.D.	4-9-63	D1985-428
D-4522.1 Corp Ord	State to: M Paster Const Co	D.D.	7-17-63	D2107-496
D-4497 Incorp Ord	State to: E A Squillante, etux	D.D.	8-14-62	D1722-123
D-4462	State to: D. Hopkins	D.D.	1-8-63	D 1877-289
D-4511	State to J W Morgan, etux	D.D.	12-12-63	D2281-357
D-4530	State to: J. Blum	D.D.	3-9-65	D2825-150
D-4506	State to: D K Mellick, etux	D.D.	5-11-62	D1612-205
D-4509	State to: W E Brown, etux	D.D.	4-9-63	D1985-446
R-341	State to: City of Los Angeles	Rel.	8-30-65	R2359-287
R-200 Por	State to: City of Los Angeles	Rel.	10-30-62	R1367-182
4461	T Y Harrison, etux	Fee	11-14-56	52844-401
4462	J L Hammer, etux	Fee	1-8-57	53297-155
4463	M Pospisil	Fee	7-5-57	54972-324

REVISION DATES			
REV. BY	DATE	REV BY	DATE

STATE OF CALIFORNIA
TRANSPORTATION AGENCY — DEPARTMENT OF PUBLIC WORKS
DIVISION OF HIGHWAYS
7-LA-405 PM 26.79

RIGHT OF WAY RECORD MAP

YOUNGWORTH ST. to TAVENER AVE.

SCALE 1"=50'
DRAFT G.E. Kinney

INTERSTATE

ACCESS DENIAL LINE ..... TOP OF CUT ------ TOE OF FILL

LEGEND: IF MORE THAN ONE BEARING AND DISTANCE IS SHOWN FOR A LINE, THE ONE IN PARENTHESES IS PREVIOUS RECORD.

FILE NO. F-1929-1

Date:

FM 21679-1

FOR CONTINUATION SEE MAP NO. F-1929-1

FOR CONTINUATION SEE MAP NO. F-1929-3

PARCEL NO.	GRANTOR OR GRANTEE	INST.	RECORDING DATA	
			DATE	O.R.
4440	A.E. Johnson	Fee	12-19-56	53159-263
4441	C.E. Bull, etux	Fee	3-1-57	53788-285
4442	E.J. Altenburger, etal	Fee	12-27-57	56320-81
4443	D.M. Warrick, etal	Fee/Con.	2-7-58	D7-172
4444	J. Moustakas	Fee	12-5-57	56190-340
4445	H.L. King, etux	Fee	1-21-58	56412-215
4446	F.A. Beard, etux	Fee	11-20-57	56100-190
4447	Dept. Vets. Affairs, St. of Calif.	Fee	3-18-58	D46-78
4448	Dept. Vets. Affairs, St. of Calif.	Fee	4-23-58	D79-774
4449	Maibob Construction Co.	Fee	11-13-56	52828-323
4452	E.A. Cohen, etux	Fee	12-6-56	53047-290
4453	C. Magaro, etal	Fee	10-31-56	52731-170
4454	E.J. Thomson, etux	Fee	10-9-56	52524-180
4455	C.J. Kirwald, etux	Fee	4-25-57	54319-149
4456	E.L. Mayfield	Fee	11-5-56	52769-394
4457	R.W. Lewis Jr., etux	Fee	7-31-57	55206-97
4458	M.G. Draper, etux	Fee	3-25-57	54015-332
4459	Estate of S.W. Ogle	Fee	1-4-57	53277-180
4460	J.S. Davis, etal	Fee	5-21-57	54554-348
4468	M.C. Weiser	Fee	11-1-56	52842-296
4416	D.D. Nagano, etux	Fee	3-4-57	53817-62
4417 Par 1&2	City of Culver City	Fee	5-8-58	D94-75
4471	A.R. De Lautre, etux	Fee	1-30-57	53505-170
4475	Y. Takahashi, etux	Fee	10-1-56	52445-310
4476	L. Arrow, etux	Fee	10-1-56	52444-359
4477	M.M. Carter, etux	Fee	10-30-56	52725-73
4478	J. Mitis, etux	Fee	1-15-57	53365-375
4479	O.M. Snell, etux	Fee	12-30-58	D317-621
4480	H.B. Glover, etux	Fee	1-16-57	53379-19
4481	C. Trusel,	Fee	1-11-57	53339-218
4482	R.W. Banks	Fee	9-27-56	52424-154
4483	N. Maex, etux	Fee	9-6-56	52223-252
4484	R.A. Goodding	Fee	10-10-56	52546-14
D-4416	State to: F.J. Aragon, etal	D.D.	10-27-66	D3466-947
D-4444	State to: R.V. Anderson, etux	D.D.	10-19-62	D1795-883
D-4468	State to K.W. Wiley, etux	D.D.	3-31-64	D2415-159
Rel. 200-3,4,5&6 PAR.	State to: City of Los Angeles	Rel.	10-30-62	R1367-182
Rel. 192, Par. 2	State to: City of Culver City	Rel.	10-1-62	R1340-575

INTERSTATE

REVISION DATES			
REV. BY	DATE	REV. BY	DATE

STATE OF CALIFORNIA

TRANSPORTATION AGENCY — DEPARTMENT OF PUBLIC WORKS

DIVISION OF HIGHWAYS

7-LA-405 PM 26.96

RIGHT OF WAY RECORD MAP

TAVENER AVE. to BARMAN AVE.

SCALE 1"=50'
DRAFT G.E. Kinney

LEGEND: ACCESS DENIAL LINE .... TOP OF CUT ---- TOE OF FILL
IF MORE THAN ONE BEARING AND DISTANCE IS SHOWN FOR A LINE, THE ONE IN PARENTHESES IS PREVIOUS RECORD.

FILE NO. F-1329-2

Date:

FM 21679-2

FOR CONTINUATION SEE MAP NO.F-1929-2

FOR CONTINUATION SEE MAP NO.F-1929-4

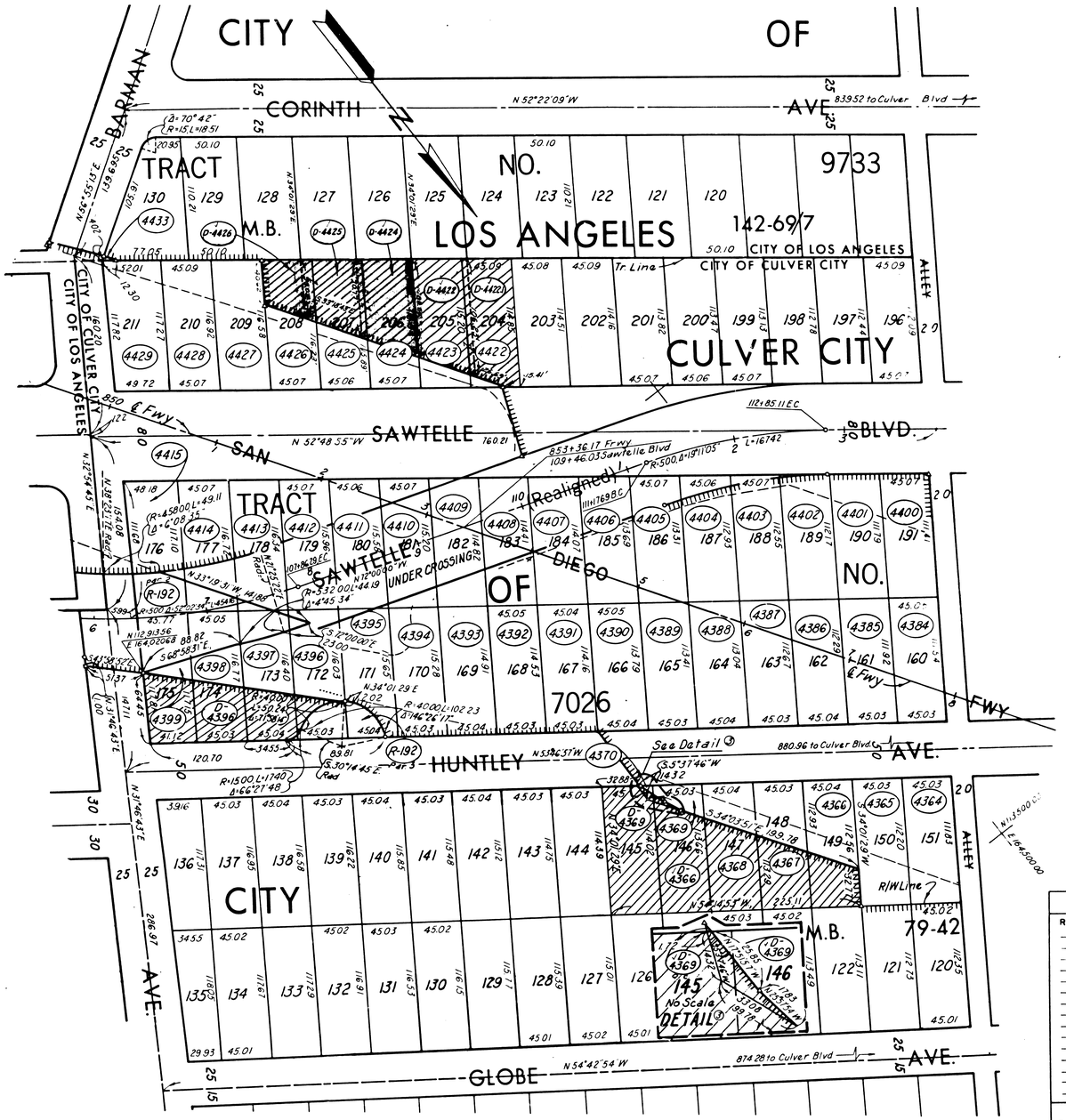

PARCEL NO.	GRANTOR OR GRANTEE	INST	RECORDING DATA	
			DATE	O.R.
4364	D Polifka, etvir	Fee	8-9-57	55288-402
4365	J Milin, etux	Fee	12-24-56	53201-16
4366	J.H Thomson, etux	Fee	11-13-56	52828-159
4367	H.Smolen, etux	Fee	12-31-56	53243-37
4368	E Kandler, etux	Fee	9-26-56	52412-6
4369	A E Bevar, etal	Fee	12-27-56	53212-77
4370	J Lindgren, etal	Fee	3-12-57	53892-262
4384	M Gerhard, etux	Fee	11-7-56	52781-408
4385	J M Farhat, etux	Fee	12-5-56	53036-366
4386	G Hicks, etux	Fee	1-16-57	53384-104
4387	K.C Henry, etux	Fee	10-22-56	52640-380
4388	A D. Sarno, Jr., etux	Fee	9-28-56	52429-393
4389	S.N Arkin, etux	Fee	10-25-56	52683-136
4390	D.M Stone, etux	Fee	9-21-56	52361-428
4391	E Dugdale, etux	Fee	10-5-56	52505-18
4392	C.T Hanson, etux	Fee	7-20-56	51790-339
4393	S Kass, etal	Fee	6-10-57	54740-108
4394	S.R Spirvak, etux	Fee	10-30-56	52725-16
4395	E.J Jacob, etux	Fee	12-28-56	53222-402
4396	B.M Gardner, etux	Fee	4-5-57	54142-42
4397	E Schwab, etux	Fee	12-27-56	53216-40
4398	H.A Grant, etux	Fee	3-14-57	53924-196
4399	H Ferris, etux	Fee	6-17-57	54801-430
4400	G.O Debleu, etux	Fee	10-26-56	52690-283
4401	L.J Metzger, etux	Fee	10-24-56	52667-199
4402	G.G Knott, etux	Fee	10-25-56	52683-166
4403	S.Sigson, etux	Fee	11-7-56	52781-405
4404	A.J Murphy, etux	Fee	4-1-57	54079-252
4405	V.A Tardiff, etux	Fee	10-9-56	52531-124
4406	N.M Biringer, etux	Fee	11-15-56	52862-433
4407	V Sutherland	Fee	10-29-56	52712-288
4408	R.W Thomason, etux	Fee	11-5-56	52769-402
4409	C.W Ferguson, etux	Fee	3-11-57	53885-199
4410	C Nativier, etux	Fee	11-2-56	52759-348
4411	C.A Honaker, etux	Fee	12-19-56	53159-245
4412	E Jaloff, etux	Fee	10-1-57	55139-217
4413	F.H Colford, etux	Fee	1-15-57	53365-396
4414	J.L Brochu, etux	Fee	10-15-56	52574-73
4415	H Sunshine, etal	Fee	12-7-56	53065-52
4422	L Principato	Fee	12-18-57	56270-197
4423	G.H Ralph, etux	Fee	2-28-57	53779-114
4424	O.F Rowland, etux	Fee	1-23-57	53446-49
4425	J.T Sakioka, etux	Fee	5-2-57	54387-308
4426	L Foersch, etux	Fee	12/1756	53134-239
4427	H Epstein, etal	Fee	12-5-56	53033-434
4428	E.A Heidner, etux	Fee	10-24-56	52667-227
4429	E Everett, etux	Fee	10-17-56	52599-378
4433	E Sabestyen Jr., etux	Fee	12-11-57	56223-365
D-4426 ✓	State to C J Herrera, et ux	DD	7-11-68	D4062-490
D-4425 ✓	State to M.R Phillips	DD	7-11-68	D4062-495
D-4424 ✓	State to J.C Prowse	DD	7-11-68	D4062-498
D-4366 ✓	State to J Gard	DD	3-12-63	D1949-562
D-4369 ✓	State to J.H Gard	DD	5-31-66	D3320-617
D-4396 ✓	State to L Alfano, etux	DD	8-14-62	D1722-93
D-4422 ✓	State to P.W Harvick et ux	DD	7-11-68	D4062-487
R-192, Par 2&3	State to City of Culver City	Rel.	10-1-62	R1340-575
D-4422.1 ✓	State to J.E Riordan	DD	7-16-68	D4067-616

INTERSTATE

REVISION DATES			
REV. BY	DATE	REV. BY	DATE

STATE OF CALIFORNIA

TRANSPORTATION AGENCY — DEPARTMENT OF PUBLIC WORKS

DIVISION OF HIGHWAYS

7-LA-405 PM 27.09

RIGHT OF WAY RECORD MAP

BARMAN AVE., to .02 Mi. EAST of CULVER BLVD.

SCALE 1"=50'

DRAFT G.E Kinney

LEGEND: ..... ACCESS DENIAL LINE ..... TOP OF CUT _____ TOE OF FILL

IF MORE THAN ONE BEARING AND DISTANCE IS SHOWN FOR A LINE, THE ONE IN PARENTHESES IS PREVIOUS RECORD

FILE NO. F 1929-3

Date:

FM 21679-3

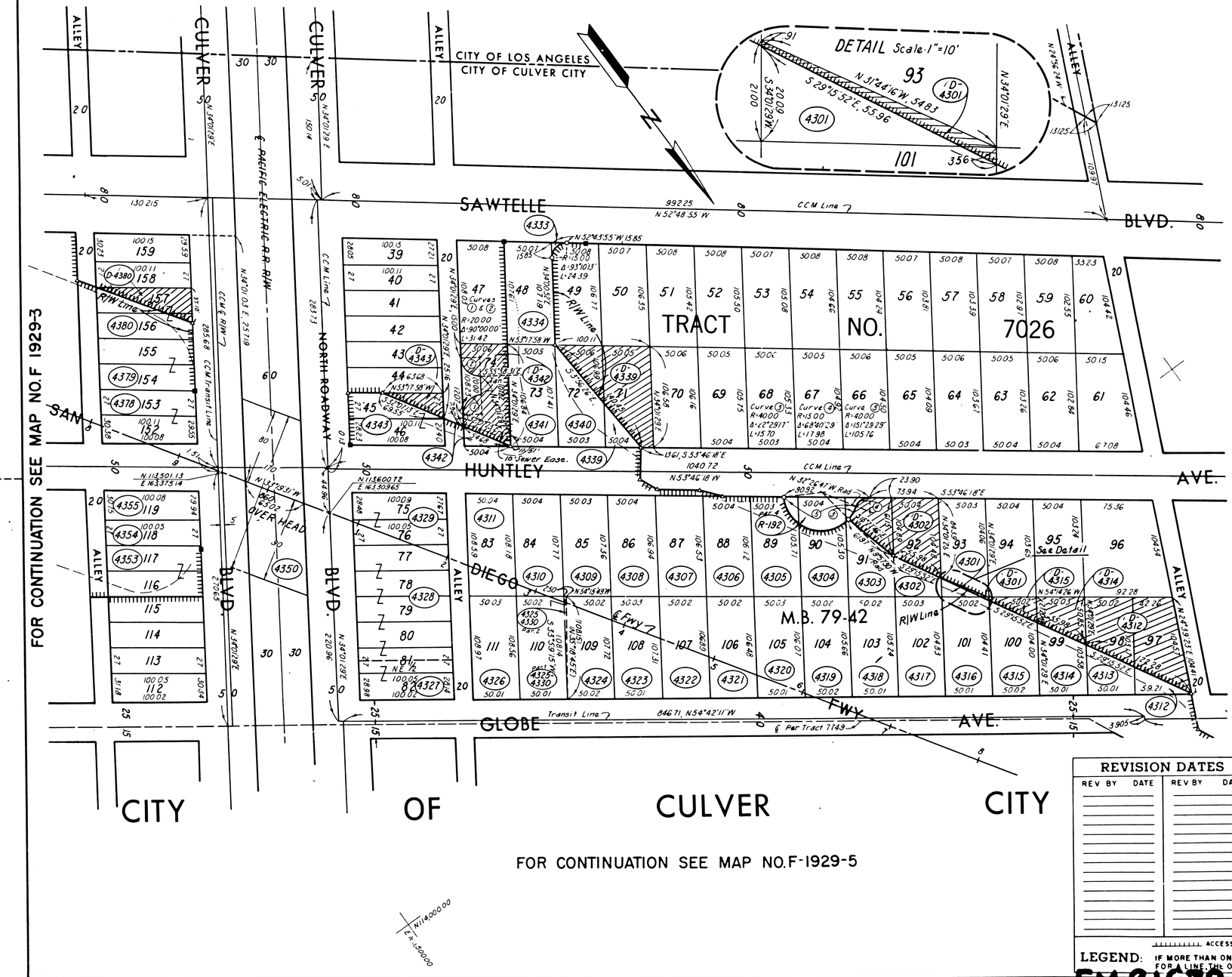

PARCEL NO	GRANTOR OR GRANTEE	INST	RECORDING DATA DATE	OR
4301	E A Ehrismann, etux	Fee	7-1-57	54939-115
D-4301	State to E A Ehrismann etux	DD	8-14-62	D1722-175
4302	B Dinkin, etux	Fee	6-17-57	54801-338
D-4302	State to D M Shaby	DD	10-19-62	D1795-887
4303	F A Porter, etux	Fee	3-18-57	53955-438
4304	R A Cole, etux	Fee	12-3-56	53014-85
4305	R Fizdale	Fee	8-19-57	55377-132
4306	R C Denne, etux	Fee	7-30-56	51871-219
4307	M Grayman etux	Fee	8-21-57	55403-179
4308	L Philipson etux	Fee	7-20-56	51790-322
4309	J. Miller, etux	Fee	7-23-56	51802-420
4310	D F Wilson	Fee	8-17-56	52048-284
4311	G A Parker, etux	Fee	7-3-56	51640-270
4312	C C Blandy, etux	Fee	1-11-57	53338-374
D-4312	State to R M Wilkes, etux	DD	8-14-62	D1722-97
4313	V Paul, etal	Fee	12-6-56	53033-338
4314	N J Suddeth, etux	Fee	3-8-57	53869-226
D-4314	State to R L Green	DD	8-14-62	D1722-172
4315	W Jacobowitz, etux	Fee	1-28-57	53438-178
D-4315	State to G A Guthrie	DD	8-14-62	D1722-116
4317	M Alexander	Fee	3-13-57	53910-416
4318	M E Goodrich	Fee	6-22-56	51532-412
4316	I. Perry	Fee	5-25-56	51282-176
4319	M R Silverstein, etux	Fee	9-5-56	52212-282
4320	O B Jones, etux	Fee	7-30-56	51871-216
4321	L J Ball, etux	Fee	7-10-56	51688-441
4322	M Hunter, etux	Fee	10-26-56	52690-276
4323	S S Harvey, etux	Fee	9-11-56	52257-140
4324	J Smilen, etux	Fee	7-14-55	48357-130
4325 & 4330 Part	H Kennedy, etux	Fee	7-16-56	51744-332
4326	R M Larkin Jr, etux	Fee	8-13-56	51999-348
4327	L Laidoner, etux	Fee	11-27-56	52961-111
4328	H Trubkin, etux	Fee	7-18-56	51769-448
4329	H B Lawrence	Fee	7-20-56	51790-326
4333	D R Sinclair, etux	Fee	9-16-59	D604-298
4334	L Y Coria, etux	Fee	4-9-57	54163-414
4339	L H Garman, etux	Fee	4-2-57	54097-222
D-4339	State to W P Jansz, etux	DD	9-11-62	D1751-726
4340	F D Moss, etux	Fee	12-5-56	53036-368
4341	E J O'Dowd, etux	Fee	12-17-56	53138-406
4342	J Carbone, etux	Fee	6-6-57	54714-106
D-4342	State to M Griass	DD	12-18-62	D1858-948
4343	S Mastellos, etux	Fee	7-18-56	51772-2
D-4343	State to M M Sanders	Fee	10-5-62	D1780-559
4350	PE Railway Co to State	Ease.	9-15-58	D216-11
4353	E Goldstone, etux	Fee	3-11-57	53884-113
4354	G L Samson, etux	Fee	7-13-56	51724-313
4355	A C Traphofner, etux	Fee	7-10-56	51688-273
4378	J J Schuldes, etux	Fee	7-11-56	51695-447
4379	L Opperman, etux	Fee	8-23-56	52103-381
4380	L M Dobbs	Fee	1-10-57	53326-258
Rel 182, Par 4	State to Culver City	Rel	10-1-62	R1340-575
D-4380	State to A Prost, et ux	DD	8-7-68	D4093-340,341

REVISION DATES

REV BY	DATE	REV BY	DATE

STATE OF CALIFORNIA
TRANSPORTATION AGENCY DEPARTMENT OF PUBLIC WORKS
DIVISION OF HIGHWAYS
7-LA-405 PM 27.25

RIGHT OF WAY RECORD MAP

.02 Mi. EAST of CULVER BLVD., to .11 Mi. EAST of WASH. BLVD.

SCALE 1"=50
DRAFT G.E. Kinney

ACCESS DENIAL LINE TOP OF CUT ____ TOE OF FILL

LEGEND: IF MORE THAN ONE BEARING AND DISTANCE IS SHOWN FOR A LINE, THE ONE IN PARENTHESES IS PREVIOUS RECORD.

FILE NO. F-1929-4

Date:

FM 21679-4

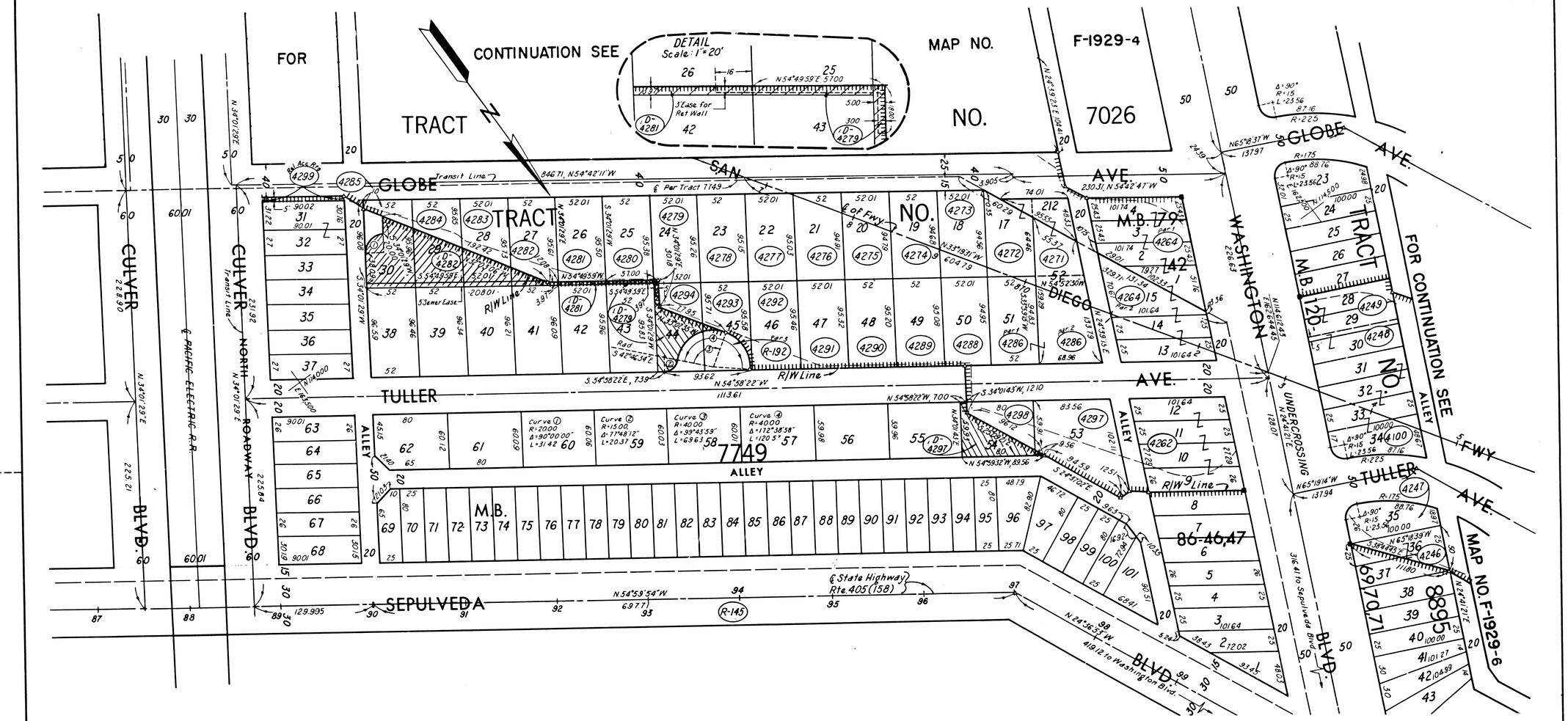

PARCEL NO.	GRANTOR OR GRANTEE	INST.	RECORDING DATA	
			DATE	OR
4299	M.L. DeMotte, etux	Fee	3-20-58	D48-729
D-4297'	State to: J.W. Gratz	DD	1-9-63	D1879-541
4285	H.A. Anderson, etux	Fee	1-4-57	53276-428
4284	D.F. Wiley	Fee	2-21-57	53705-232
4283	D.W. Clausen, etux	Fee	7-12-56	51709-385
4282	L.P. Lambert	Fee	6-27-56	51575-448
D-4282'	State to: B. Shubin	DD	12-28-62	D1868-586
4281	R.L. Cole, etux	Fee	7-23-56	51802-428
D-4281'	State to: D.T. Dealey etux	DD	6-13-62	D1647-385
4280	W.J. Beecher, etux	Fee	8-10-56	51988-438
4279	F.E. Green, etux	Fee	5-28-56	51302-171
D-4279'	State to: P. Nowlin, etux	DD	8-14-62	D1722-119
4278	E. Baker	Fee	10-4-56	52492-396
4277	W.E. Bormann, etux	Fee	7-17-56	51751-412
4276	A.L. Murphy	Fee	1-10-57	53326-256
4275	N.E. Dow, etux	Fee	8-16-56	52044-165

PARCEL NO.	GRANTOR OR GRANTEE	INST.	RECORDING DATA	
			DATE	OR
4298	G. Arnold, etux	Fee	7-19-57	55097-247
4297	J.J. Davis, etux	Fee	12-4-56	53024-285
4294	W.K. Bruss, Jr., etal	Fee	11-28-56	52972-130
4293	D.H. Emory, etux	Fee	12-7-56	53065-50
4292	I.G. Crowder, etvir	Fee	11-19-56	52891-116
4291	J. Eisenberg, etal	Fee	1-3-57	53263-304
4290	J.W. Yuch, etux	Fee	8-16-56	52044-184
4289	A.O. Freckleton, etux	Fee	6-8-56	51408-21
4288	A.F. Newell, etux	Fee	7-20-56	51790-319
R-192, Par. 5	State to: Culver City	Rel	10-1-62	R1340-575
4286 Par. 1&2	S.T. Hutchinson, etux	Fee	2-5-57	53556-127
4274	M.L. Sanderson,	Fee	9-24-56	52385-299
4273	F.R. Dittmer, etux	Fee	9-18-56	52333-149
4272	D. Cosio, etux	Fee	7-10-56	51688-288
4271	W. Hess, etal	Fee	10-29-56	52704-210
4264, Par. 1&2	Gates, Kingsley & Gates, Inc	Fee	8-17-56	52048-326

PARCEL NO.	GRANTOR OR GRANTEE	INST.	RECORDING DATA	
			DATE	OR
4262	B.K. Woods, etux	Fee	8-11-55	48623-430
4249	C.W. Hanawalt, etux	Fee	8-8-57	55287-104
4248	Golden State Building Co	Fee	8-14-56	52016-398
4247	Empire Invest Co., Ltd	Fee	1-11-56	50016-174
4246	M. Neilon, etal	Fee	12-27-57	56320-39
4100	M.D. Wright, etal	Fee	12-16-54	46403-86
R-145	State to: Culver City	Rel	11-4-60	R 765-108

REVISION DATES

REV. BY	DATE	REV. BY	DATE

STATE OF CALIFORNIA
TRANSPORTATION AGENCY — DEPARTMENT OF PUBLIC WORKS
DIVISION OF HIGHWAYS
7-LA-405 PM 27.34

RIGHT OF WAY RECORD MAP

CULVER BLVD., to .04 Mi. WEST of WASHINGTON BLVD.

SCALE 1"=50'
DRAFT G.E. Kinney

INTERSTATE

ACCESS DENIAL LINE ..... TOP OF CUT _____ TOE OF FILL

LEGEND: IF MORE THAN ONE BEARING AND DISTANCE IS SHOWN FOR A LINE, THE ONE IN PARENTHESES IS PREVIOUS RECORD.

FILE NO. F 1929-5

Date:

FM21679-5

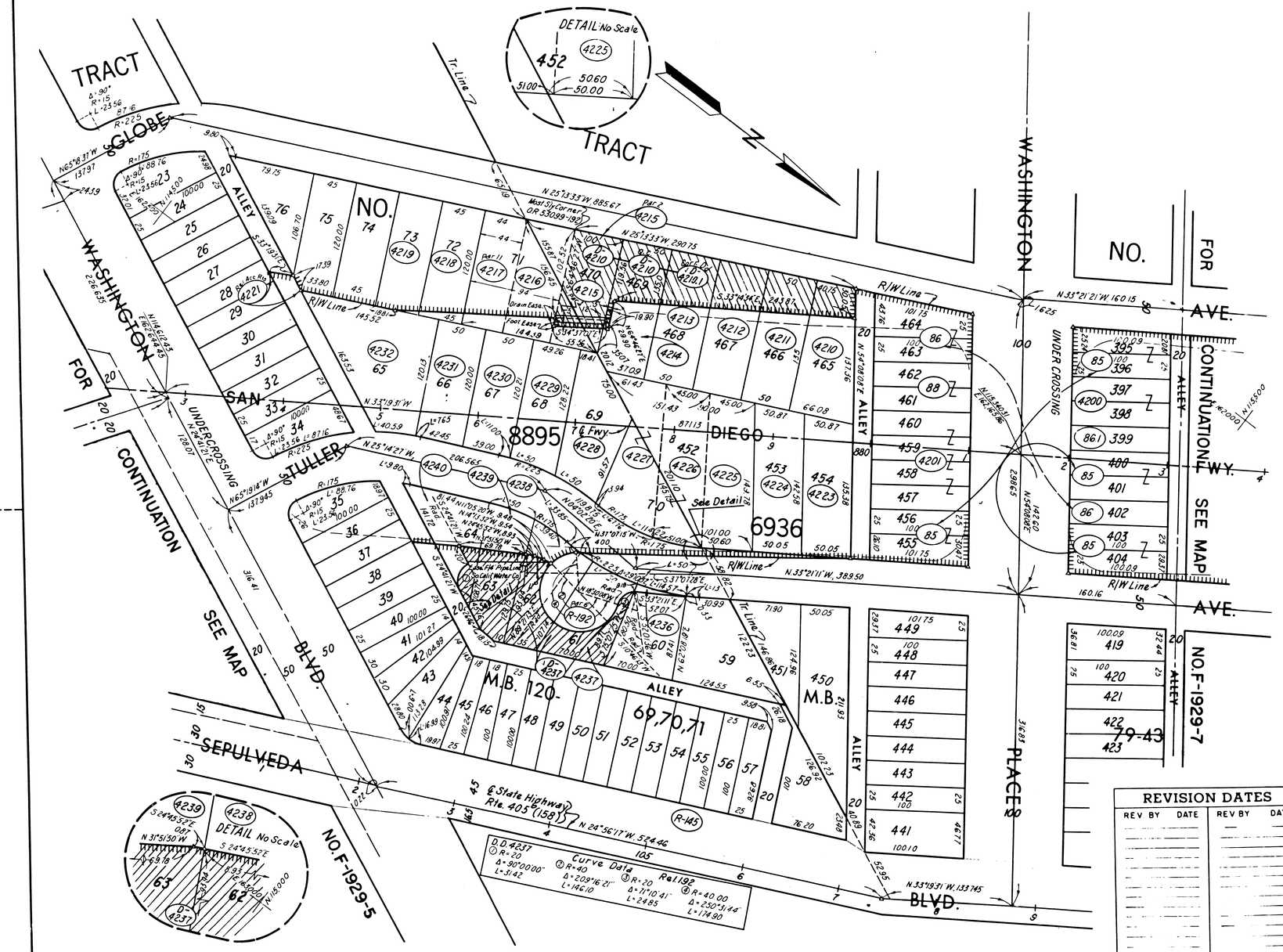

PARCEL NO.	GRANTOR OR GRANTEE	INST	RECORDING DATA DATE	O.R.
4221	R L Judd, etux	Fee	4-12-60	D811-407
4219	G Melchior, etux	Fee	11-6-7	56019-297
4218(Par 1)	H M Nigh	Cond	11-8-57	56033-227
4217	W W Sigafoos, etal	Fee	3-11-53	D395-259
4216(Par 11)	W H Hackett, etux	Fee	3-24-58	D51-215
4215	S S Underhill, etux	Fee	12-12-56	53099-192
4214	T E McDonald	Fee	5-16-57	54491-204
4213	J Leonetti, etux	Fee	5-1-57	54313-445
4212	F H Vickers, etux	Fee	5-17-57	54533-366
4211	A A Jackson, etux	Fee	7-20-56	51790-316
4210	J S Woodward, etux	Fee	12-17-56	53138-353
D-4210	State to S S Cole, etux	D.D.	11-9-62	D1819-103
D-4210(QC)	S S Cole, etux	QC	4-9-63	D1985-472
D-4210.1(Par 1)	State to S S Cole, etux	D.D.	4-18-63	D1998-888
4240	A Olson, etux	Fee	4-26-57	54328-320
4239	W R Cockrell, etux	Fee	7-12-56	51709-372
4238	L Lindsay, etux	Fee	8-9-57	55288-297
4237	J R Marshall, etux	Fee	12-10-56	53077-150
D-4237	State to G Latter, etux	D.D.	7-18-63	D2108-634
4236	P J Ball, etux	Fee	4-10-57	54181-230
4232	E Cloutier, etux	Fee	5-27-57	54611-102
4231	J Green, etux	Fee	9-12-57	55578-396
4230	A J Olson, etux	Fee	10-10-56	52546-12
4229	B Bussajaeger	Fee	8-13-57	51999-334
4228	G Jones, etux	Fee	9-6-56	55540-360
4227	E R Eaton	Fee	5-3-55	47668-442
4226	A I Joubert, etux	Fee	8-17-56	52048-334
4225	H J Savola, etux	Fee	11-20-56	52897-432
4224	F Cohen, etux	Fee	4-26-56	51006-318
4223	R Mick, etux	Fee	8-6-56	52041-286
4201	A R Porter, etux	Fee	1-22-58	56418-177
4200	H S Woolner	Fee	1-11-56	50013-138
88	L H La Rue, etux	Fee	6-19-47	24633-352
86.1	L H La Rue, etux	Fee	6-19-47	24672-358
86	L H La Rue, etux	Fee	9-24-46	23761-181
85	L H La Rue etux	Fee	5-24-46	23010-403
R-145	State to City of Culver City	Rel	11-4-60	R765-108
R-192(Par 6)	State to City of Culver City	Rel	10-1-62	R1340-515

REVISION DATES			
REV BY	DATE	REV BY	DATE

STATE OF CALIFORNIA

TRANSPORTATION AGENCY — DEPARTMENT OF PUBLIC WORKS

DIVISION OF HIGHWAYS

7-LA-405 PM 27.69

RIGHT OF WAY RECORD MAP

.04 MI. WEST of WASH. BLVD., to .03 MI. WEST of WASH. PL.

SCALE 1"=50'

DRAFT G.E. Kinney

INTERSTATE

LEGEND: ACCESS DENIAL LINE ..... TOP OF CUT ____ TOE OF FILL

IF MORE THAN ONE BEARING AND DISTANCE IS SHOWN FOR A LINE, THE ONE IN PARENTHESES IS PREVIOUS RECORD.

FILE NO. F-1929-6

Date:

FM 21679-6

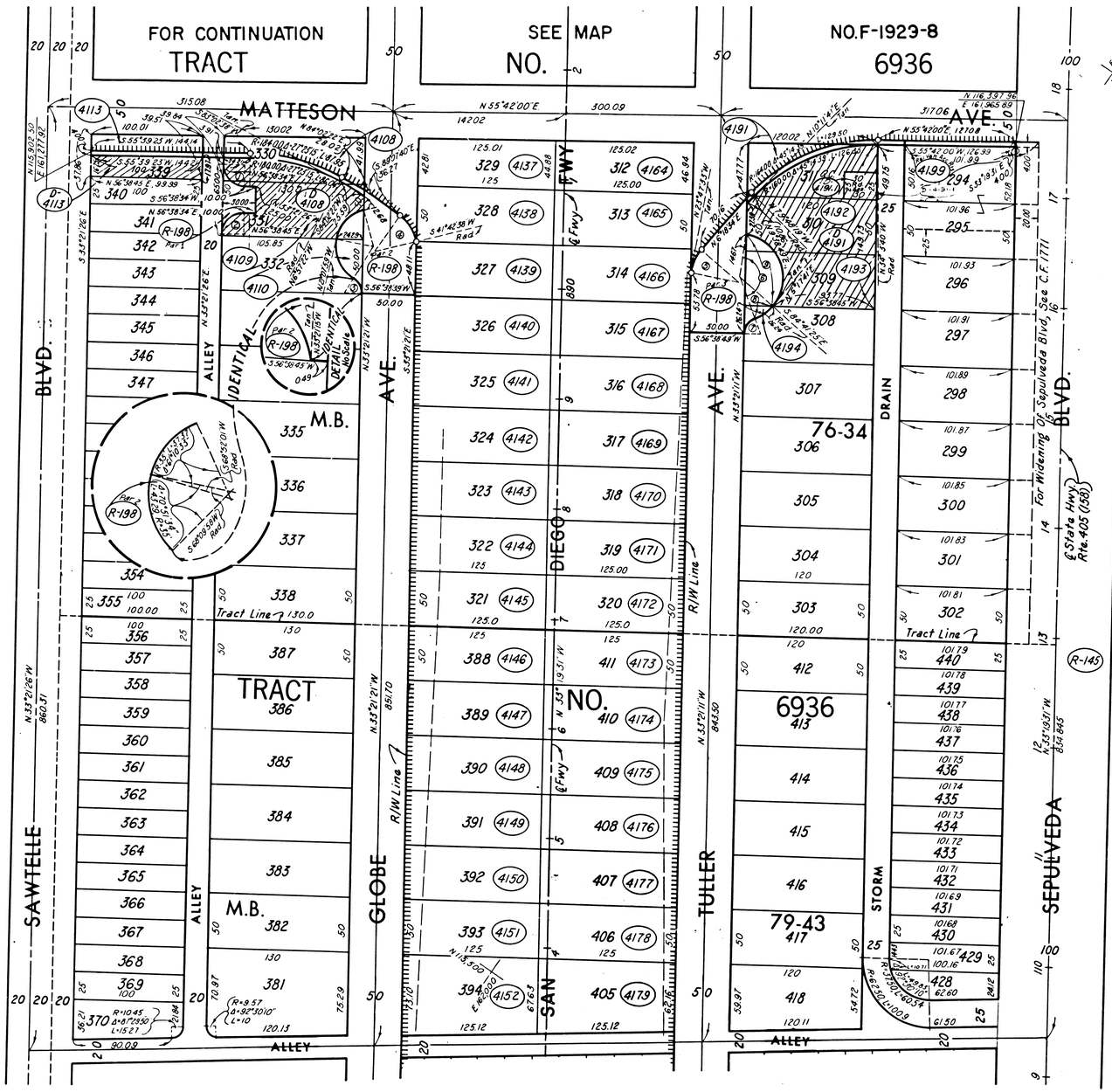

PARCEL NO	GRANTOR OR GRANTEE	INST	RECORDING DATA DATE	OR
4199	N.J. Pierson, etux	Fee	10-16-58	D243-253
4179	B.R. Martin, etux	Fee	7-3-56	51636-4
4194	B. Goode, etux	Fee	4-5-57	54142-80
4193	S.E. Diamond, etux	Fee	11-28-56	52972-167
4192	T.R. Lambert, etux	Fee	12-5-56	53035-412
D-4191 ✓	State to: I Tepley, etux	D.D	12-14-60	D1065-91
4191	W.S. Oiseth, etux	Fee	11-8-56	52802-228
4178	T.W. Barrs, etux	Fee	9-30-55	49111-432
4177	B. Salit, etux	Fee	8-17-56	52048-366
4176	P.H. Marsh, etux	Fee	8-6-57	55257-153
4175	G.R. Furguson, etux	Fee	7-25-56	51832-57
4174	L.E. Kaufman, etux	Fee	10-16-57	55860-262
4173	A.A. Thorn, etux	Fee	7-19-56	51783-149
4172	R.A. Keener, etux	Fee	1-16-57	53381-319
4171	B.M. Bodde, Jr etux	Fee	9-11-56	52257-176
4170	C.T. Sears, etux	Fee	5-2-55	47654-217
4169	G.A. Ashburn, etux	Fee	9-24-56	52385-87
4168	N.A. Thurlow, etux	Fee	6-28-56	51589-316
4167	L.D. Marshall, etux	Fee	7-13-56	51724-319
4166	J. Olah	Fee	4-10-57	54181-223
4165	P. Hamann, etal	Fee	2-2-56	50213-265
4164	R. Lampert	Fee	3-13-57	53910-428
4152	L. Gaumer, etux	Fee	8-14-56	52021-149
4151	F.W. Letley, etux	Fee	7-18-56	51774-206
4150	M. Waniata	Fee	9-11-57	55560-372
4149	R.A. Battaglini, etux	Fee	7-17-56	51757-43
4148	D.I. Itzkowitz, etux	Fee	7-27-56	51863-61
4147	S. Thompson, etux	Fee	9-26-57	55703-103
4146	M. Zielonka, etux	Fee	8-6-57	55257-35
4145	H.M. Cohen, etux	Fee	7-3-56	51640-244
4144	W.N. Alberts, etux	Fee	3-20-57	53978-113
4143	B. Howard, etal	Fee	8-2-56	51913-258
4142	P. Tavoda, etux	Fee	6-19-57	54825-186
4141	M. Menachem, etux	Fee	8-9-56	51979-65
4140	M. Goldberg, etux	Fee	11-29-56	52988-338
4139	O.J. Dunn	Fee	8-30-56	52174-102
4138	L.B. Johnson, etux	Fee	7-23-56	51802-442
4137	C. Bowdren	Fee	9-4-57	55515-76
D-4108 ✓	E.L. Donatelli, etux	D.D.	2-23-61	D1131-531
4108	L.N. Burns, etux	Fee	11-14-56	52849-82
4109	C. Abeson, etux	Fee	11-7-56	52194-54
4110	R.B. Hildt, etux	Fee	2-14-57	53638-290
4113	V. Scimeca, etux	Fee	11-13-56	52828-203
Rel 198 Part 2	State to City of Culver City	Rel	10-30-62	R1367-176
Rel 145	State to City of Culver City	Rel	11-4-60	R765-109
[redacted]	P.E. Alexander, etux	DD	5-11-62	D1612-217
[redacted]	State to City of Culver City	Lease	5-25-71	D5006-949

REVISION DATES			
REV BY	DATE	REV BY	DATE

STATE OF CALIFORNIA
TRANSPORTATION AGENCY — DEPARTMENT OF PUBLIC WORKS
DIVISION OF HIGHWAYS
7-LA-405 PM 27.73

RIGHT OF WAY RECORD MAP

.03 Mi. WEST of WASH. PL., to MATTESON AVE.

SCALE 1"=50'
DRAFT G.E. Kinney

INTERSTATE

LEGEND: ACCESS DENIAL LINE — TOP OF CUT — — — TOE OF FILL
IF MORE THAN ONE BEARING AND DISTANCE IS SHOWN FOR A LINE, THE ONE IN PARENTHESES IS PREVIOUS RECORD.

FILE NO. F-1929-7

Date:

FM 21679-7

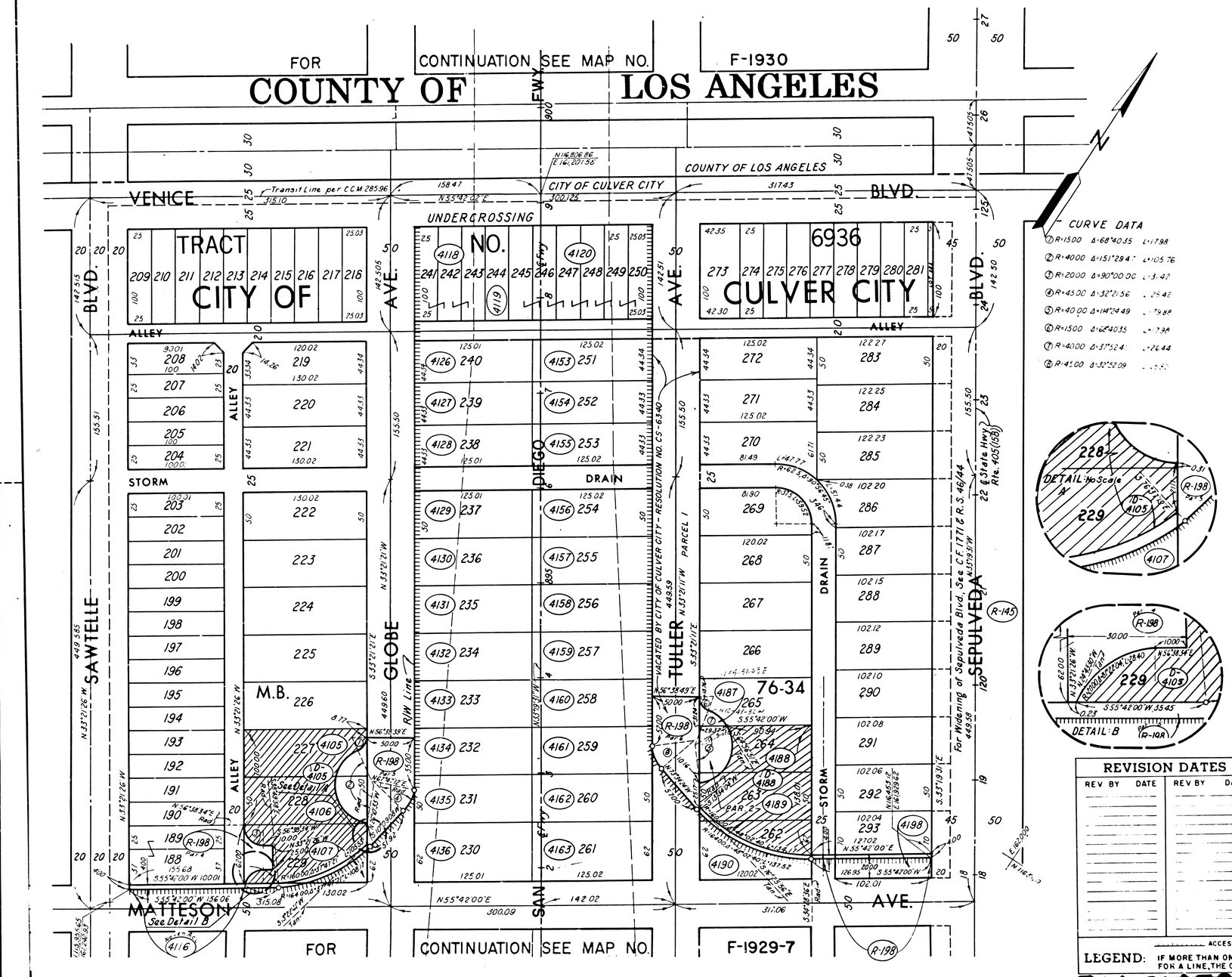

CURVE DATA

① R=1500	Δ=68°40.35	L=17.98
② R=4000	Δ=151°29.47	L=105.76
③ R=2000	Δ=90°00.00	L=31.42
④ R=4500	Δ=32°21.56	L=25.42
⑤ R=4000	Δ=114°24.49	L=79.88
⑥ R=1500	Δ=68°40.35	L=17.98
⑦ R=4000	Δ=37°52.41	L=26.44
⑧ R=4500	Δ=32°52.09	[illegible]

PARCEL NO.	GRANTOR OR GRANTEE	INST	RECORDING DATA DATE	RECORDING DATA OR
4163	N. Sheckard, etal	Fee	7-12-56	51709-375
4162	G. Rogart	Fee	7-3-56	51640-264
4161	G.B. Yoder, etux	Fee	7-19-56	51779-265
4160	V.B. Williams, etux	Fee	8-14-56	52021-138
4158	A.R. Runyon	Fee	11-20-56	52897-436
4157	T. Connolly, etux	Fee	5-1-57	54378-234
4156	N.T. Reeves, etux	Fee	7-13-55	48343-247
4155	L.F. Smith	Fee	7-11-57	55028-362
4154	W.J. Stein, etux	Fee	7-12-56	51709-388
4153	C.L. Schafer	Fee	8-28-56	52150-36
4136	M. Wallack, etux	Fee	7-12-56	51709-391
4135	T.A. Parker, etux	Fee	10-17-56	52599-402
4134	O.L. Sproul, etux	Fee	5-21-57	54554-317
4133	S. Bennis, etux	Fee	7-27-56	51863-448
4132	R.A. Conroy,	Fee	5-31-56	51324-220
4131	R.G. Paul, etux	Fee	7-19-56	51783-146
4130	G.D. Brass, etux	Fee	5-21-57	54558-242
4129	W.R. Wright, etux	Fee	5-1-57	54377-137
4128	J. Kirkorian, etux	Fee	7-13-56	51728-195
4127	M.T. Apgar	Fee	3-19-57	53957-428
4126	G.L. Zell, etux	Fee	4-21-55	47555-440
4159	W.S. Solomon, Jr., etux	Fee	7-12-56	51713-131
4116	J. Moss, etal	No Cons. Rec.	10-3-58	D235-5
4118	E.G. Salcido, etux	Fee	10-5-55	49143-207
4119	L.H. LaRue, etux	Fee	6-27-55	48184-444
4120	W. Brand, etux	Fee	6-4-56	51358-317
4187	I. Dick, etux	Fee	6-18-57	54814-402
4188	M.E. Murray	Fee	12-24-56	53201-7
D-4188	State to: C. Rose, etal	D.D.	2-16-61	D1126-302
4189	D.C. Martin, etux	Fee	11-19-56	52891-54
4190	C.G. Reynolds, etux	Fee	10-25-56	52683-168
4198	W.M. Alberts, etal	Fee	5-5-58	D90-634
4105	E.A. Bizar, etux	Fee	10-22-56	52640-366
D-4105	State to: P. Norris, etal	D.D.	2-16-61	D1126-318
4106	W.D. Seeger,	Fee	11-16-56	52879-206
4107	S. Rosenfeldt, etux	Fee	1-31-57	53521-68
R-198 Par. 4,5,6	State to: Culver City	Rel.	10-30-62	R1367-176
R-145	State to: Culver City	Rel.	11-4-60	R765-108

REVISION DATES			
REV BY	DATE	REV BY	DATE

STATE OF CALIFORNIA

TRANSPORTATION AGENCY — DEPARTMENT OF PUBLIC WORKS

DIVISION OF HIGHWAYS

7-LA-405 PM 27.88

RIGHT OF WAY RECORD MAP

MATTESON AVE. to VENICE BLVD.

SCALE 1"=50'

DRAFT G.E. Kinney

INTERSTATE

LEGEND: ACCESS DENIAL LINE ..... TOP OF CUT ---- TOE OF FILL

IF MORE THAN ONE BEARING AND DISTANCE IS SHOWN FOR A LINE, THE ONE IN PARENTHESES IS PREVIOUS RECORD.

FILE NO. F-1929-8

Date:

FM 21679-8