

NO	NAME	DESCRIPTION	REFERENCE	REMARKS
1	PI 91	SET 2X2 (12" SUB)	LADWP 2355-35	
2	PI 90	SET LAT	LADWP 2355-33 ALA180-108	
3	PI 89	SET 2X2 (12" SUB)	LADWP 2355-33	
4	PI 88	SET 2X2 (12" SUB)	LADWP 2355-31	
5	PI 87	SET 2X2 (12" SUB)	LADWP 2355-31	
6	PI 86	SET 2X2 (12" SUB)	LADWP 2355-30	
7	POT	FND LAT	LADWP 2355-28 SR 76-1051-03	
8	POT	FND LAT	LADWP 2355-28 SR 76-1051-03	
9	PI 85	FND 2" IP	LADWP 2355-28 SR 76-1051-03	
10	PI 84	FND 2" IP	LADWP 2355-28 SR 76-1051-03	
11	CH-4	FND BCM	GLA180-003 SR 76-1051-04	
12	CH-5A	SET FIP W/PLASTIC PLUG	SR 76-1051-02	N 21242351 E 11016068
13	CH-5B	-	-	-
14	CH-5C	-	SR 76-1051-03	-
15	CH-5D	-	-	-
16	CH-5E	-	-	-
17	CH-5F	-	-	N 21225032 E 11035287
18	CH-5B AIR	SET FIP W/PLASTIC PLUG	SR 76-1051-02	-
19		FND 2" IP W/TAG RCE 11462	-	-
20		FND 2" IP W/TAG RCE 11462	-	-
21		FND BCM	SR 76-1051-08	-
22-24		FND SPI & W	-	-
25		FND FIP W/CONC PLUG	-	-
26		FND 2" IP	-	-
27		FND 2" IP W/TAG RCE 11467	-	-
28-32		SET FIP W/PLASTIC PLUG	SR 76-1051-10	-
33-35		-	SR 76-1051-11	-
37-42		-	SR 76-1051-12	-
43		-	SR 76-1051-13	-
44-45		SET FIP W/PLASTIC PLUG	SR 76-1051-14	-
46-52		-	SR 76-1051-10	-
53-54		-	SR 76-1051-11	-
55-56		-	SR 76-1051-12	-
57-58		SET FIP W/PLASTIC PLUG	SR 76-1051-13	-
59-61		-	SR 76-1051-14	-

LEGEND

- △ SURVEY CONTROL POINTS
- POINTS OF SURVEY
- ◊ ANGLE POINTS
- ◇ SECTION CORNERS, RANCHO CORNERS
- ◇ RECORDED VALUE AS ESTABLISHED PREVIOUSLY
- () VALUE ESTABLISHED BY DISTRICT 7 RIGHT OF WAY BRANCH

NOTE

- BEARINGS ARE BASED ON THE CALIFORNIA COORDINATE SYSTEM, DIVISION 8, SECTION 8809 OF THE 1953 PUBLIC RESOURCES CODE.
- DEPARTMENT OF TRANSPORTATION SURVEY INFORMATION IS AVAILABLE FROM THE SURVEY SECTION OF THE ENGINEERING SERVICES BRANCH, LOS ANGELES, CALIFORNIA.
- DEPARTMENT OF TRANSPORTATION RIGHT OF WAY INFORMATION IS AVAILABLE FROM THE RIGHT OF WAY BRANCH, LOS ANGELES, CALIFORNIA.
- STATIONING SHOWN ON THIS MAP IS FOR REFERENCE ONLY.

IN LOS ANGELES COUNTY
BLK. 2111 MOD. 21

TO OBTAIN GROUND LEVEL DISTANCES, DIVIDE GRID DISTANCES SHOWN BY 9999386
GRID WAS ESTABLISHED FROM U.S.S. TRIANGULATION STATIONS: #4232144 #42374326
ZELZAH A-4 (S-E-10) E.410678524 ZELZAH C-2 E.411230041

CONSTRUCTION CONTRACT NO. _____ COMPLETION DATE: _____

ORIGINAL SCALE: 1" = 100'
100 0 4 8 2 0 100 200 300 400 500 FEET

LOS ANGELES COUNTY FILE NO.

STATE OF CALIFORNIA - DEPARTMENT OF TRANSPORTATION - SURVEYS

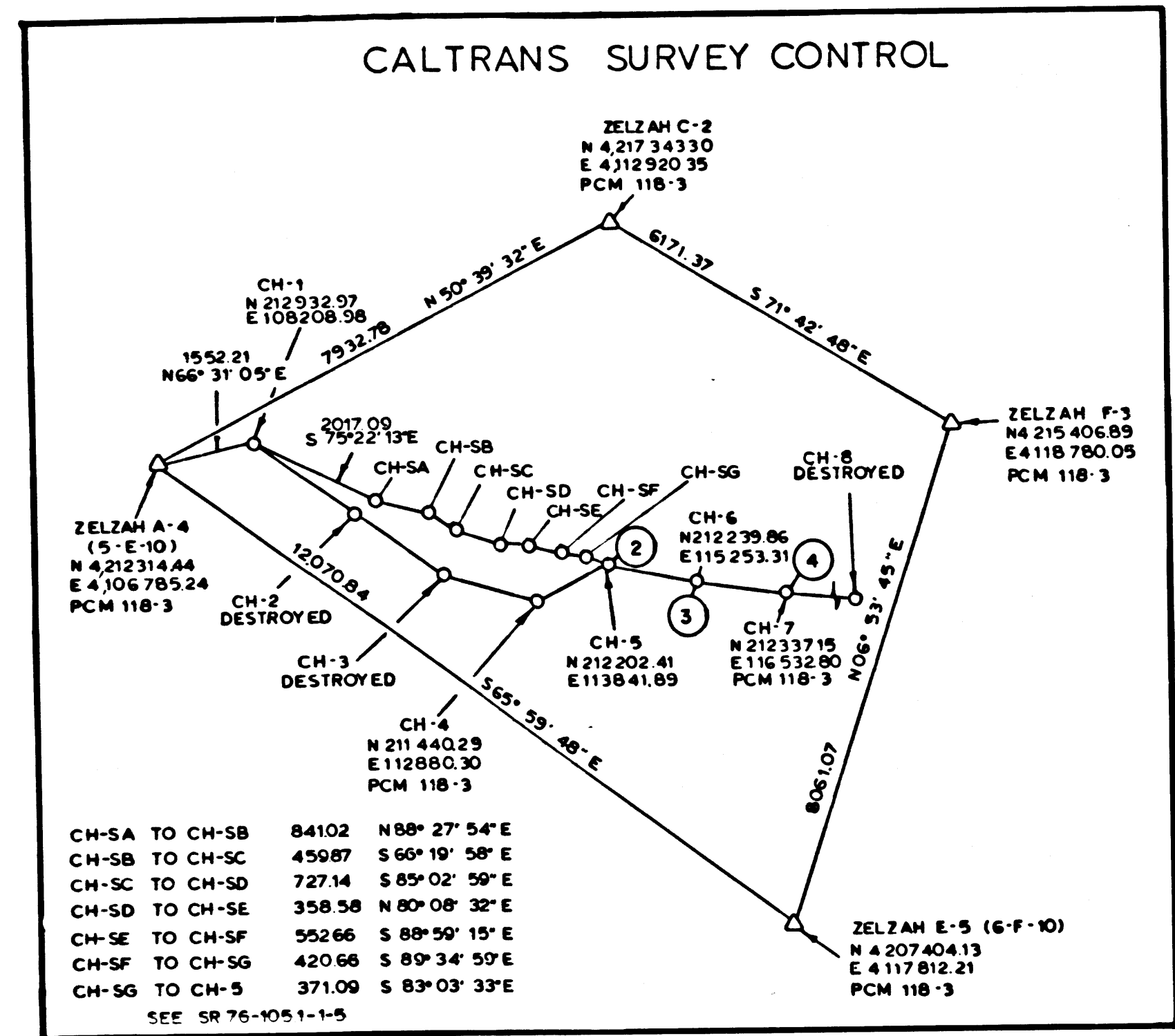
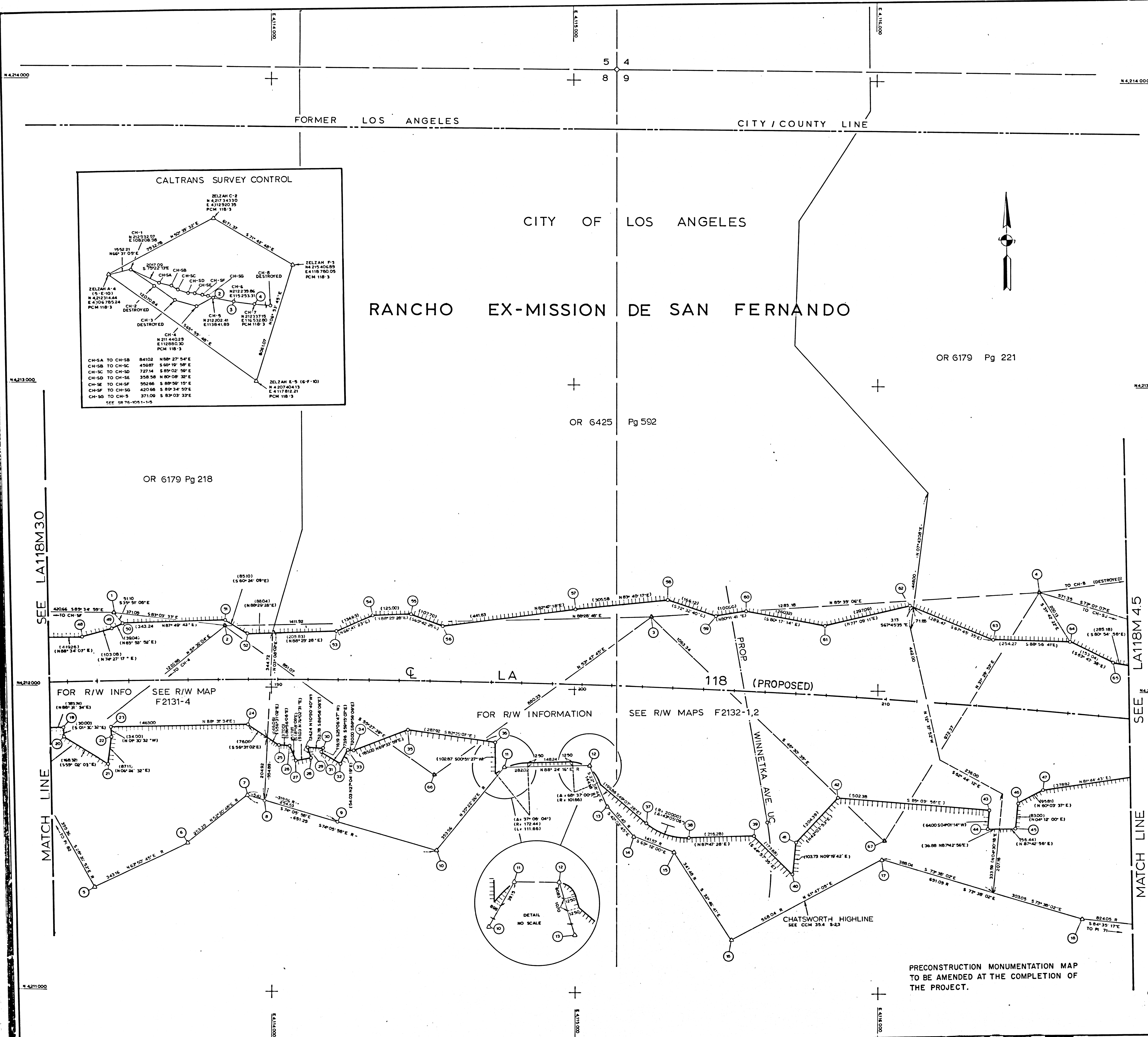
DISTRICT	COUNTY	ROUTE	POST MILES - TOTAL PROJECT	SHEET NO.	TOTAL SHEETS	DATE OF SURVEY	BY	CHECKED BY
07	LA	118		1	1		J. RODGERS	L. ZEMFUS

MONUMENTATION MAP
MAP NO. LA118M30

Checked by: J. DIMOND
Drawn by: RC HESS

CALIFORNIA COORDINATE SYSTEM - ZONE 7
DATE: 6-22-85

FM 21723-1



NO	NAME	DESCRIPTION	REFERENCE	REMARKS
1	CH-50	SET 1"IP W/PLAS. CAP	SR 76-105-1-04	N 21237 15 E 118522 80
2	CH-5	FND CDM BCM	SR 76-105-1-04 PCM 118-3	
3	CH-6	"	PCM 118-3	
4	CH-7	"	"	
5	PI 83	FND 34" IP	LADWP 3846-42	
6	PI 82	FND 34" IP	"	
7	PI 81	FND 2X2	LADWP 3846-41	
8	POI	FND LAT	"	
9	POI	"	"	
10	PI 80	FND 2" IP	"	
11	PI 79	FND 2" IP W GALV. CAP	LADWP 3846-40	
12	PI 78	"	"	
13	PI 77	FFND 2X2	"	
14	PI 76	FND LATAG	LADWP 3846-39	
15	PI 75	FND 2" IP W GALV. CAP	"	
16	PI 74	FND 2" IP	LADWP 3846-38	
17	PI 73	FND 2X2	"	
18	PI 72	"	LADWP 3846-37	
19		SET 1"IP W/PLASTIC CAP	SR 76-105-2-15	
20		"	SR 76-105-2-16	
21		"	SR 76-105-2-17	
22		"	SR 76-105-2-18	
23		"	SR 76-105-2-19	
24		"	SR 76-105-2-20	
25		"	SR 76-105-2-14	
26		"	SR 76-105-2-15	
27		"	SR 76-105-2-17	
28		"	SR 76-105-2-18	
29		"	SR 76-105-2-19	
30		"	SR 76-105-2-21	
31		"	"	
32		"	"	
33		"	"	
34		"	"	
35		"	"	
36		"	"	
37		"	"	
38		"	"	
39		"	"	
40		"	"	
41		"	"	
42		"	"	
43		"	"	
44		"	"	
45		"	"	
46		"	"	
47		"	"	
48		"	"	
49		"	"	
50		"	"	
51		"	"	
52		"	"	
53		"	"	
54		"	"	
55		"	"	
56		"	"	
57		"	"	
58		"	"	
59		"	"	
60		"	"	
61		"	"	
62		"	"	
63		"	"	
64		"	"	
65		"	"	
66	CH-SH	"	"	- 2
67	CH-SI	"	"	- 2

LEGEND	
▲	SURVEY CONTROL POINTS
○	MONUMENTS SET OR FOUND, ALSO BCS AND ECS
△	ANGLE POINTS
◇	SECTION CORNERS, RANCHO CORNERS
□	RECORD VALUE AS ESTABLISHED PREVIOUSLY
⊥	VALUE ESTABLISHED BY DISTRICT 7 RIGHT OF WAY BRANCH

NOTE

- BEARINGS ARE BASED ON THE CALIFORNIA COORDINATE SYSTEM, DIVISION 8, SECTION 8007 OF THE 1953 PUBLIC RESOURCES CODE
- DEPARTMENT OF TRANSPORTATION SURVEY INFORMATION IS AVAILABLE FROM THE ENGINEERING SERVICES BRANCH, LOS ANGELES, CALIFORNIA
- DEPARTMENT OF TRANSPORTATION RIGHT OF WAY INFORMATION IS AVAILABLE FROM THE RIGHT OF WAY BRANCH, LOS ANGELES, CALIFORNIA
- STATIONING SHOWN ON THIS MAP IS FOR REFERENCE ONLY

IN LOS ANGELES COUNTY
BLK 2111 MOD 25

TO OBTAIN GROUND LEVEL DISTANCES, DIVIDE GRID DISTANCES SHOWN BY .999386
GRID WAS ESTABLISHED FROM N.G.S. TRIANGULATION STATIONS:
ZELZAH A-4 (S-E-10) N 421314 44 E 4106785 24
ZELZAH C-2 N 4217343 26 E 4118500 41

CONSTRUCTION CONTRACT NO. _____ COMPLETION DATE: _____

SCALE: 1" = 100'

LOS ANGELES COUNTY FILE NO. _____

STATE OF CALIFORNIA - DEPARTMENT OF TRANSPORTATION - SURVEYS			
DISTRICT	COUNTY	ROUTE	POST MILES - TOTAL PROJECT
07	LA	118	2
DATE		PROJECT NO.	DATE
J. RODGERS		2	6-21-77

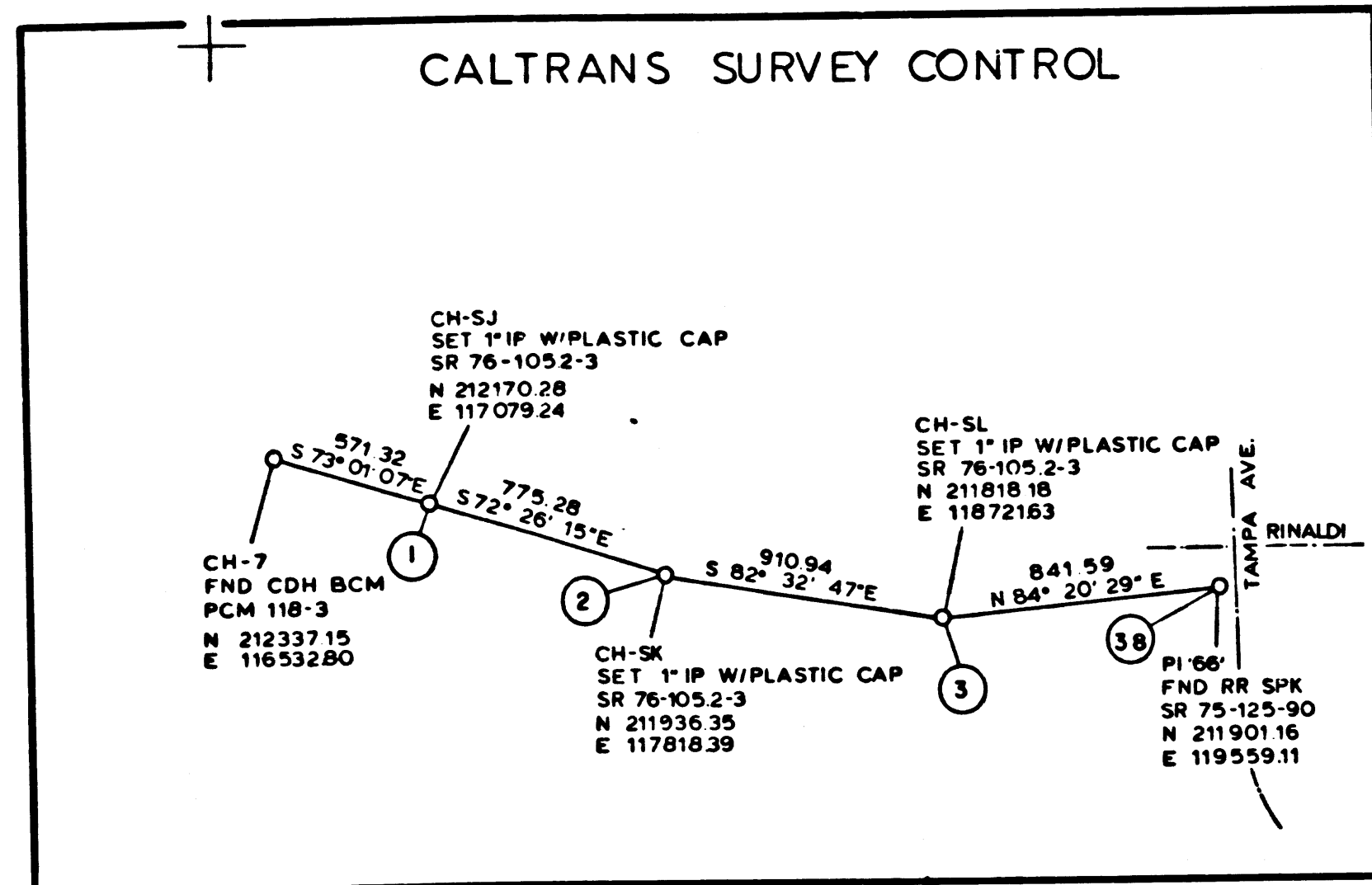
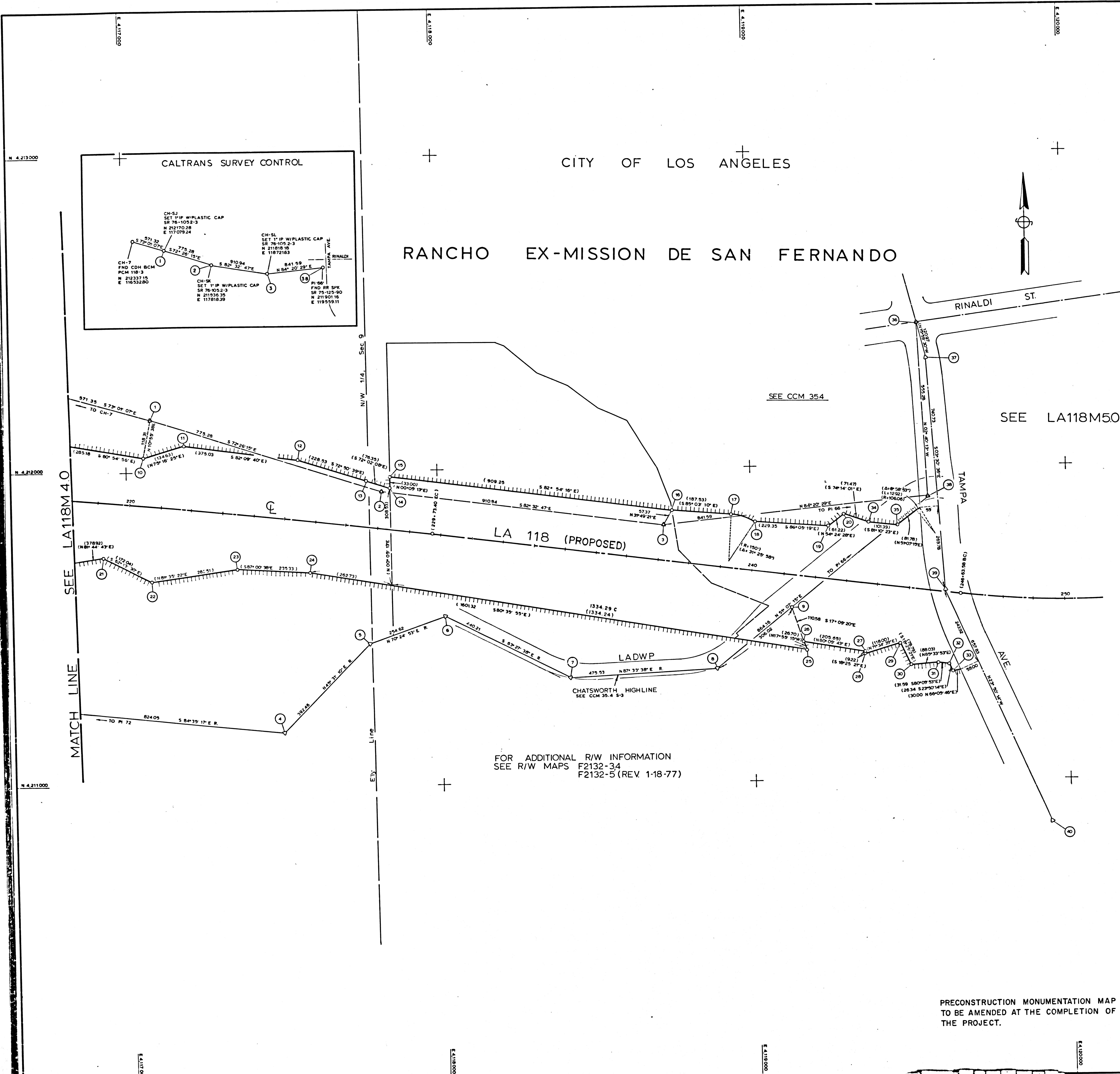
MONUMENTATION MAP
MAP NO. LA118M40

CALIFORNIA COORDINATE SYSTEM - ZONE 7

PRECONSTRUCTION MONUMENTATION MAP TO BE AMENDED AT THE COMPLETION OF THE PROJECT.

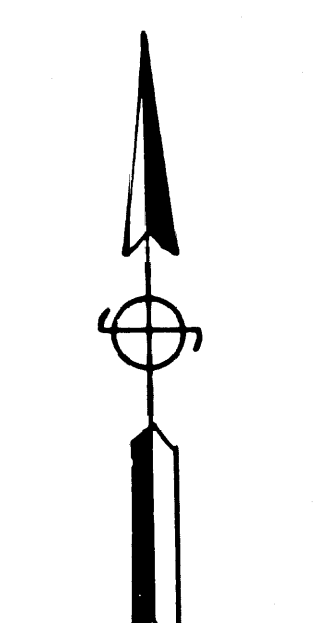
F.M. 21723-2

FM 21723-2



CITY OF LOS ANGELES

RANCHO EX-MISSION DE SAN FERNANDO



SEE CCM 354

SEE LA118M50

LA 118 (PROPOSED)

LADWP

FOR ADDITIONAL R/W INFORMATION
SEE R/W MAPS F2132-34
F2132-5 (REV. 1-18-77)

NO.	NAME	DESCRIPTION	REFERENCE	REMARKS
1	CH-SJ	SET 1" IP WIPLASTIC CAP	SR 76-1052-3	N 2127028 E 11707924
2	CH-SK	"	"	"
3	CH-SL	"	"	"
4	PI 71	FND 2X2	LADWP 2355-9	"
5	PI 70	FND LAT	" -8	"
6	PI 69	FND 2X2	" -8	"
7	PI 68	FND 2X2	" -7	"
8	PI 67	FND 2" IP	" -5	"
9	252-0704 POST	FND LAT	LADWP 2355-5 SR 76-1052-26	N 21155083 E 11912462
10	15	SET 1" IP WIPLASTIC CAP	SR 76-1052 22-25	"
11	16	SET 50 SPK & W	" -26	"
12	17	SET 1" IP WIPLASTIC CAP	" "	"
13	18	"	" -21,22	"
14	19	"	" -26	"
15	20	"	" -26,27	"
16	21	FND 4 PMS ON MH RIM	SR 75-125-30	"
17	22	FND SPK, T&W	" "	"
18	23	SET RR SPK	" -35,90	"
19	24	FND SPK, T&W	" -90	"
20	25	FND STD SURVEY MON.	" -107	"

- LEGEND**
- △ SURVEY CONTROL POINTS
 - POINTS OF SURVEY
 - ANGLE POINTS
 - SECTION CORNERS, RANCHO CORNERS
 - R RECORDED VALUE AS ESTABLISHED PREVIOUSLY
 - () VALUE ESTABLISHED BY DISTRICT 7 RIGHT OF WAY BRANCH
- NOTE**
- BEARINGS ARE BASED ON THE CALIFORNIA COORDINATE SYSTEM, DIVISION 8, SECTION 8809 OF THE 1933 PUBLIC RESOURCES CODE.
 - DEPARTMENT OF TRANSPORTATION SURVEY INFORMATION IS AVAILABLE FROM THE SURVEY SECTION OF THE ENGINEERING SERVICES BRANCH, LOS ANGELES, CALIFORNIA.
 - DEPARTMENT OF TRANSPORTATION RIGHT OF WAY INFORMATION IS AVAILABLE FROM THE RIGHT OF WAY BRANCH, LOS ANGELES, CALIFORNIA.
 - STATIONING SHOWN ON THIS MAP IS FOR REFERENCE ONLY.

IN LOS ANGELES COUNTY
BLK. 2111 MOD. 17

UPID WAS ESTABLISHED FROM LOS ANGELES COUNTY CONTROL			
ZELZAH A-4 (5-E-10)	N42231444	ZELZAH C-2	N421734326
GRID FACTOR:	9999386	E40078524	E411282041

CONSTRUCTION CONTRACT NO. _____ COMPLETION DATE: _____
ORIGINAL SCALE: 1" = 100'
100 200 300 400 500 FEET

LOS ANGELES COUNTY FILE NO.

STATE OF CALIFORNIA - DEPARTMENT OF TRANSPORTATION - SURVEYS
DISTRICT COUNTY ROUTE POST MILES - TOTAL PROJECT SHEET NO. OF SHEETS
07 LA 118 3 3

MONUMENTATION MAP

MAP NO. LA118M45

CALIFORNIA COORDINATE SYSTEM - ZONE 7

PRECONSTRUCTION MONUMENTATION MAP
TO BE AMENDED AT THE COMPLETION OF
THE PROJECT.

F.M. 21723-3

F.M. 21723-3