

Field Notes of
Township 6 North, Range 8 West
Certified Copy.

R. 9 W.		R. 8 W.						R. 7 W.		T. 7 N.					
36		31		32		33		34		35		36		31	
1		6		5		4		3		2		1		6	
12		7		8		9		10		11		12		7	
13		18		17		16		15		14		13		18	
24		19		20		21		22		23		24		19	
25		30		29		28		27		26		25		30	
36		31		32		33		34		35		36		31	
1		6		5		4		3		2		1		6	
R. 9 W.		R. 8 W.		R. 8 W.		R. 8 W.		R. 8 W.		R. 8 W.		R. 8 W.		R. 7 W.	
Color		Surveyor		Date		Color		Surveyor		Date		Color		Surveyor	
1. Green		R. W. Norris		Oct. 1853		2. Violet		" " "		Dec. 1854		3. Vermilion		H. Hancock	
2. Violet		" " "		Feb. 1855		4. Blue		R. W. Norris		Oct. 1855		4. Blue		R. W. Norris	

DEPARTMENT OF THE INTERIOR,
OFFICE OF U. S. SURVEYOR-GENERAL.

San Francisco, California.

November 6, 1920.

I, LOUIS H. MOOSE, U. S. Surveyor-General
for California, do hereby certify that the annexed
transcript of the field notes of survey of Township 6 North,
Range 8 West, San Bernardino Meridian, California, is a

true and literal exemplification of said notes as they remain
on file of record in this office.

WITNES my hand and Official Seal, the day and year above
written.

Louis H. Moose

United States Surveyor-General
for California.



T. 6 N., R. 7 W., S. B. M.

x x x x x

West, On 6th Mile

40.00 Set $\frac{1}{2}$ mile post & mound.

80.00 Set post & mound cor. to Ts. 5 & 6, Rs. 7 & 8.

Mountains about 9 miles south and 3 miles north; desert.

1st Correction Line, Va. $14^{\circ}10'E$.T. 6 N., R. 8 W., S. B. M.

West on 1st mile.

40.00 Set $\frac{1}{2}$ mile post & mound.

80.00 Set 1st mile post & mound; desert.

West, on 2nd mile.40.00 Set $\frac{1}{2}$ mile post & mound.80.00 Set 2nd mile post, ^{& mound} three mounds distant $\frac{3}{4}$ 1 & $1\frac{1}{2}$ miles.-----
West on 3rd Mile.40.00 Set $\frac{1}{2}$ mile post & mound.

64.00 To foot of isolated mountain, the mile post not set but made witness post & mound 16.00 chs. east, thence on offset.

South along foot of mountain through sec 3.

20.00 Ascend & cross low point of hills.

40.00 To bottom; thence WEST,

16.00 Set $\frac{1}{4}$ S on west line of sec 3. South of mountain.-----
West through sec. 4.80.00 Set $\frac{1}{4}$ sec. post, on west line sec 4.

Thence on west line sec. 4. NORTH.

40.00 Set 4th mile post & mound on 1st correction line about 30 chs west of mountain, which is about one mile from south to ^{and} north Δ about 50 chs. from east to west.

We are about 7 miles from the foot of the mountains south and the ground has risen greatly from the level of the country bordering the Mojave.

WEST

On 5th Mile.

40.00 Set $\frac{1}{2}$ mile post & mound.

80.00 Set 5th mile post & mound; desert.

West on 6th Mile.

40.00 Set $\frac{1}{4}$ mile post & mound.

80.00 Set post & mound cor. to T. 5 & 6 N., Rgs 8 & 9 W. Desert.

Contract of December 23, 1854.

Book 161-25, By R. W. Norris, Deputy Surveyor.

T. 6 N., R. 8 W., S. B. M.

East Boundary

Var. 14.98'E.

North on east bdy of sec. 36.

40.00 Set $\frac{1}{4}$ sec. char d & chalked post, made mound, trench,

pits &c as per instructions.

80.00 Set char d, chalked & notched post, cor of secs. 25, 26, 30,

31, made mound, trench pits &c as per instructions.

Soil, 3rd rate; generally good grass.

North on east bdy sec. 25.

40.00 Set $\frac{1}{4}$ sec. char d & chalked post, made mound, trench,

pits &c as per instructions.

80.00 Set char d, chalked & notched post, cor. of sec. 24, 25,

19, 30, made mound, trench, pits &c as per instructions.

Land, generally 3rd rate.

North on east bdy of sec. 24.

40.00 Set $\frac{1}{4}$ sec. char d & chalked post, made mound, trench

pits &c., as per instructions.

80.00 Set char d, chalked & notched cor. to sec. 13, 24, 18, 19,

made mound, trench, pits &c as per instructions.

Land, 3rd rate. Isolated mountain 80 chs. E.

T.6 N., R.8 W., S. B. M.

North on east bdy of sec. 13.

40.00 Set 1/4 sec char d & chalked post, made mound, trench, pits &c as per instructions.

80.00 Set char d, chalked & notched post, cor. to sec. 12,13,7, 18, made mound, trench, pits &c as per instructions.

Last half mile along western base of isolated mountain. Land, 3rd rate.

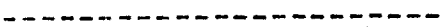


North on east bdy of sec. 12.

40.00 Set 1/4 sec. char d & chalked post, made mound, trench, pits &c as per instructions, on ascending ground.

80.00 Set char d, chalked & notched post, cor to sec. 1,12,6,7. made mound, trench, pits &c as per instructions.

Land, 3rd rate & ascending, last 1/2 mile.



North on east bdy of sec. 1.

Ascending.

Var. 14° 8' E.

40.00 Set 1/4 sec char d & chalked post, made mound, trench, pits &c as per instructions.

79.00 To rocks & stones.

80.00 Set char d, chalked & notched post, cor. of Tps. 6 & 7 N., Rs. 7 & 8 W., made mound of earth & stones, trench, pits &c as per instructions

Land, 3rd rate. Some grass on 1st half mile.

Book 162-2 By R. W. Norris, Deputy Surveyor, Contract of December 23, 1854.

T. 6 N., R. 9 W., S.B.M.
East Boundary.
oooooooooooooooooooo

Var. 14° 08' E.

North on East bdy of sec. 36.

23.00 Dry bed of creek, course N.W. 50 lks. wide.

40.00 Set 1/4 sec. char d & chalked post, made mound, trench, pits &c as per instructions.

Soil, sandy, & 3rd rate. Growth of scrub &c.

80.00 Set char d, chalked & notched post cor. to secs. 25, 26,

30 & 31, made mound, trench, pits &c as per instructions.

Land, 3rd rate.

North on east bdy of sec. 25.

40.00 Set $\frac{7}{8}$ sec. char d & chalked post, made mound, trench, pits

&c as per instructions. Land, 3rd rate. Some scrub & grass.

80.00 Set char d, chalked & notched post, cor. to secs. 24, 25, 19

& 20, made mound, pits &c as per instructions.

Soil, sandy & 3rd rate. Scattering grass.

North on east bdy of sec. 24.

18.50 Dry bed of creek, 50 lks. wide, course N.E.

40.00 Set $\frac{7}{8}$ sec. char d & chalked post, made mound, trench, pits

&c as per instructions. Soil, 3rd rate & sandy.

Scattering grass &c.

80.00 Set char d, chalked & notched post, cor to sec: 13, 24, 18

& 19, made mound, trench, pits &c as per instructions.

Soil, 3rd rate, scattering grass &c. Open desert.

North on east bdy of sec. 13.

40.00 Set $\frac{7}{8}$ sec. char d & chalked post, made mound, trench, pits &c

as per instructions. Soil, 3d rate. Bunch grass &c.

80.00 Set char d, chalked & notched post, cor to secs. 12, 13,

7 & 18. made mound, trench, pits &c as per instructions.

Soil, sandy & 3rd rate. Scattering bunch grass and scrub.

North on east bdy of sec. 12.

40.00 Set $\frac{7}{8}$ sec char d & chalked post, made mound, trench, pits

&c as per instructions. Soil, 3d rate. Growth of bunch

grass & scrub.

75.00 Enter S. side of low basin. course E. & W.

80.00 Set char d, chalked & notched post, cor. to secs. 1, 12, 6 & 7,

made mound, trench, pits &c as per instructions.

North on east bdy of sec. 1

Var 14° 8' E.

- 20.00 North side of basin.
 - 40.00 Set $\frac{1}{4}$ sec. char d & chalked post, made mound, trench & pits &c as per instructions.
 - 70.00 Dry bed of creek, course N.W. 100 lks.
 - 80.00 Established cor. of Tps. 6 & 7 N., Rs. 8 & 9 W., made mound, trench, pits &c as per instructions.
- Land, 3rd rate, scattering bunch grass & scrub.

North Boundary
T. 6 N., R 8 W., S.B.M.

Var.14°08'E.

East on random line on the north boundaries of sec.6,5,4,3,2 & 1, set temporary mile & half mile posts, intersecting east bdy at 100 lks. S. of true cor.of Tps.6 & 7 N., Rs.7 & 8 W., 5ms.78 chs. 50 lks.

Therefore the correction will be 150 lks. W. 16.6 N. per mile.

True N. Boundary.

Var.14°08'E.

- West on N. bdy of sec. 1.
- Stony ground.
- 40.00 Set $\frac{1}{4}$ sec. char d & chalked post, made mound, trench, pits &c as per instructions.
 - 60.00 Leave rocks for easy descent.
 - 80.00 Set char d, chalked & notched post, cor to secs.1,2,35 & 36, made mound, trench, pits &c as per instructions, Land, level & 3rd rate.

West on north bdy of sec. 2.

- 40.00 Set $\frac{1}{4}$ sec. char d & chalked, pits &c as per instructions. Land 3rd rate.
 - 80.00 set char d, chalked & notched post cor. to secs. 2,3,34,35; made mound, trench, pits &c as per instructions. Land, generally 3rd rate.
-

T. 6 N., R. 8 W., S. R. M.

West on north bdy of sec. 3.
Set 1/2 sec char d & chalked post, made mound, trench,
pits as per instructions. Land, 3d rate.

80.00 Set char d, chalked & notched post, cor to secs. 3, 4,
33 & 34, made mound, trench, pits & as per instructions.

Land, 3d rate, scattering Spanish bayonet.

West on north bdy of sec. 4.
Set 1/2 sec. char d & chalked post, made mound, trench &c
as per instructions.

80.00 Set char d, chalked & notched post, cor to secs. 4, 5,
32 & 33, made mound, trench, pits &c as per instructions.

Land, open & 3rd rate.

West on N. bdy. of sec. 5.
Set 1/2 sec. char d & chalked post, made mound, trench, pits
&c as per instructions.

80.00 Set char d, chalked & notched post, made mound, trench,
pits, &c cor. to secs. 5, 6, 31 & 32.

Land, 3d rate & open.

Work on N. bdy of sec 6.

40.00 Set 1/2 sec char d & chalked post, made mound, trench, pits
&c as per instructions.

78.50 To established cor. of Tps. 6 & 7 N., Rs 8 & 9 W.
Soil, generally 3d rate.

By Henry Hancock, Deputy Surveyor,
Book 162-5 Contract of Feb. 15th, 1855.

On West boundary of T. 6 N., R. 8 W., San-
Bernardino Mer.

North on west boundary of sec. 6.

x x x x

85.00 Intersect First Standard North, 35.60 chs. east of the
48th mile S.C. as established by Col. R. Morris, and set
c.c. T. post, and charred stake in mound with trench and
pits as per instructions, cor of T. 6 N., Rs. 8 & 9 W.

from which highest peak of mountain on the S. (a) S. 22 E.

next do (b) South, next Do (c) S.16 $\frac{1}{4}$ W. next Do (d) S.21 $\frac{3}{4}$ W. next Do (E) S.30 $\frac{1}{2}$ W. Low Do on west terminus of ridge S.52 W. Peaks a & b marking the line of a very high range E. of the cañon of the Rio del Llano on the north. There is another lower range parallel with it. The Peaks (c) (d) & (e) with (f) mark the line of the range on the West of the Rio Del Llano, also having a spur making out some 3 miles to the N.W. from the cañon of said river.

 Book 240-4 By Ralph W. Norris, Deputy Surveyor,
 Contract of Oct.19,1855.

Subdivision Lines of T.6 N.,R.8 W.

From the corner to sections 1, 2, 35 and 36, on the south boundary of the township, I run

North between sections 35 and 36.

Variation 14°08'E.

Chains

40.00 Set a charred post for the $\frac{1}{4}$ section corner and made a mound with trench and pits as per instructions.

80.00 Set a charred post for the corner to sections 25, 26, 35 and 36 and made a mound with trench and pits as per instructions
 Land, level and sandy with grass and palmetto.

 East on a random line between sections 25 and 36.

Variation 14°08'E.

40.00 Set a post for temporary $\frac{1}{4}$ section corner.

80.60 Intersect the east boundary of the township 40 links south of the corner to sections 25 and 36, from which corner I run

West on a true line between sections 25 and 36.

Variation 14°25'E.

40.30 Set a charred post for $\frac{1}{4}$ section corner and made a mound with trench as per instructions.

80.60 The corner to sections 25, 26, 35 and 36.

Land, level and sandy with grass and palmetto.

Variation 14°08'E.

East on a random line between sections 13 and 24.

Land, level and sandy with grass and bushes.
Instructions.

80.01 Set a charred post for the corner to sections 13, 14, 23 and 24, and made a mound with trench and pits as per mound with trench and pits as per instructions.

40.00 Set a charred post for the $\frac{1}{2}$ section corner and made a

Variation 14°08'E.

North between sections 23 and 24.

Land, level and sandy with grass and palmetto.

80.50 The corner to sections 23, 24, 25 and 26.

mound with trench and pits as per instructions.

40.25 Set a charred post for the $\frac{1}{2}$ section corner and made a

Variation 14°17'E.

West on the true line between sections 24 and 25.

I run

south of corner to sections 24 and 25, from which corner

80.50 Intersect the east boundary of the township 20 links

with trench and pits as per instructions,

40.00 Set a charred post for $\frac{1}{2}$ section corner and made a mound

Variation 14°08'E.

East on a random line between sections 24 and 25.

Land, level and sandy with grass and palmetto.

Instructions.

and 26, and made a mound with trench and pits as per

80.00 Set a charred post for the corner to sections 23, 24, 25

mound with trench as per instructions.

40.00 Set a charred post for the $\frac{1}{2}$ section corner and made a

Variation 14°08'E.

North between sections 25 and 26.

Chains,

- 80.48 Intersect the east boundary of the township at post corner to sections 13 and 24, from which corner I run West on a true line between sections 13 and 24.
Variation 14°08'E.
- 40.24 Set a charred post for the $\frac{1}{4}$ section corner and made a mound with trench and pits as per instructions.
- 80.48 The corner to sections 13, 14, 23 and 24.
Land, level and sandy with grass and palmetto.

North between sections 13 and 14.
Variation 14°08'E.
- 40.01 Set a charred post for the $\frac{1}{4}$ section corner and made a mound with trench and pits as per instructions.
- 75.01 To hills or rolling land.
- 80.00 Set a charred post for the corner to sections 11, 12, 13 and 14, and made a mound with trench and pits as per instructions.
Land, generally level with grass and bushes.

East on a random line between sections 12 and 13.
Variation 14°08'E.
- 40.00 Set a post for temporary $\frac{1}{4}$ section corner+
- 80.40 Intersect the east boundary of the township 34 links north of the corner to sections 12 and 13, from which corner I run West on a true line between sections 12 and 13.
Variation 13°53'E.
- 40.20 Set a charred post for the $\frac{1}{4}$ section corner, and made a mound with trench and pits as per instructions.
- 80.40 The corner to sections 11, 12, 13 and 14.
Land, hilly and sandy with grass and bushes.

North between sections 11 and 12.
Variation 14°08'E.

Chains.

40.00 Set a charred post for the $\frac{1}{4}$ section corner and made a

mound with trench and pits as per instructions.

80.00 Set a charred post for the corner to sections 1, 2, 11

and 12, and made a mound with trench and pits as per

instructions.

Land, hilly and sandy with grass and bushes.

January 16, 1856.

East on a random line between sections 1 and 12.

Variation 14°08'E.

40.00 Set a post for temporary $\frac{1}{4}$ section corner.

80.36 Intersect the east boundary of the township 18 links

north of the corner to sections 1 and 12, from which

corner I run

West on the true line between sections 1 and 12.

Variation 14°00'E.

40.18 Set a charred post for the $\frac{1}{4}$ section corner and made a

mound with trench as per instructions.

80.36 The corner to sections 1, 2, 11 and 12.

Land rolling and sandy with grass and bushes.

North on a random line between sections 1 and 2.

Variation 14°08'E.

40.00 Set a post for temporary $\frac{1}{4}$ section corner.

79.50 Intersect the north boundary of the township 42 links

west of the corner to sections 1 and 2, from which corner

I run

South on the true line between sections 1 and 2.

Variation 13°50'E.

39.50 Set a charred post for the $\frac{1}{4}$ section corner and made a

mound with trench as per instructions.

79.50 The corner to sections 1, 2, 11 and 12.

Land, hilly and sandy with grass and palmetto.

4. 6 N. E. S. W. of S. E. M


Chains,

Variation 14°08'E.

40.00 Set a charred post for the 1/4 section corner and made a mound with trench and pits as per instructions.

80.00 Set a charred post for the corner to sections 26, 27, 34 and 35, and made a mound with trench and pits as per instructions.

Second rate soil and level land.



East on a random line between sections 26 and 35.

Variation 14°08'E.

40.01 Set a post for temporary 1/4 section corner.

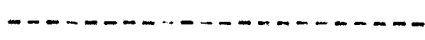
80.46 Intersect the north and south line 25 links south of corner to sections 25, 26, 35 and 36, from which corner I run West on a true line between sections 26 and 35.

Variation 14°19'E.

40.23 Set a charred post for the 1/4 section corner and made a mound with trench and pits as per instructions.

80.46 The corner to sections 26, 27, 34 and 35.

Land, second rate, sandy and level.




North between sections 26 and 27.

Variation 14°08'E.

40.00 Set a charred post for the 1/4 section corner and made a mound with trench and pits as per instructions.

80.01 Set a charred post for corner to sections 22, 23, 26 and 27 and made a mound with trench and pits as per instructions.

Land, second rate, level and sandy.



East on a random line between sections 23 and 26.

Variation 14°08'E.

40.00 Set a post for temporary 1/4 section corner.

80.70 Intersect the north and south line 34 links south of the corner to sections 23, 24, 25 and 26, from which corner I run