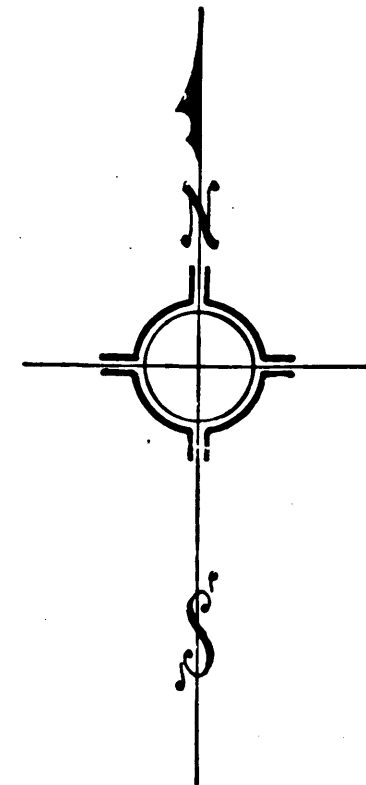


STEPHENSON AVE.



# MT. ZION CEMETERY

BEING A RESUBDIVISION OF ALL OF BLOCK Q AND THE SOUTHERLY 204 FT. OF BLOCKS M & R OF THE MASONIC CEMETERY PER RECORDER'S FILE MAP NO. 292 ON FILE IN THE OFFICE OF THE COUNTY RECORDER OF LOS ANGELES COUNTY, CALIFORNIA.

120 B 233

Surveyed June 17, 1916, by Geo. L. Uman, Civil Engineer.  
Scale 1 in. = 40 ft.

Sht. 7

DOWNEY ROAD

ZION DRIVE

WISTERIA DRIVE

BLOCK D

BLOCK C

BLOCK B

BLOCK A

SECTION  
SECTION  
SECTION  
SECTION  
SECTION  
SECTION  
SECTION  
SECTION  
SECTION 64  
SECTION 63  
SECTION 62  
SECTION 61  
SECTION 60  
SECTION 59  
SECTION 58  
SECTION 57

SECTION 56  
SECTION 55  
SECTION 54  
SECTION 53  
SECTION 52  
SECTION 51  
SECTION 50  
SECTION 49  
SECTION 48  
SECTION 47  
SECTION 46  
SECTION 45  
SECTION 44  
SECTION 43  
SECTION 42  
SECTION 41  
SECTION 40  
SECTION 39  
SECTION 38

SECTION 37  
SECTION 36  
SECTION 35  
SECTION 34  
SECTION 33  
SECTION 32  
SECTION 31  
SECTION 30  
SECTION 29  
SECTION 28  
SECTION 27  
SECTION 26  
SECTION 25  
SECTION 24  
SECTION 23  
SECTION 22  
SECTION 21  
SECTION 20  
SECTION 19

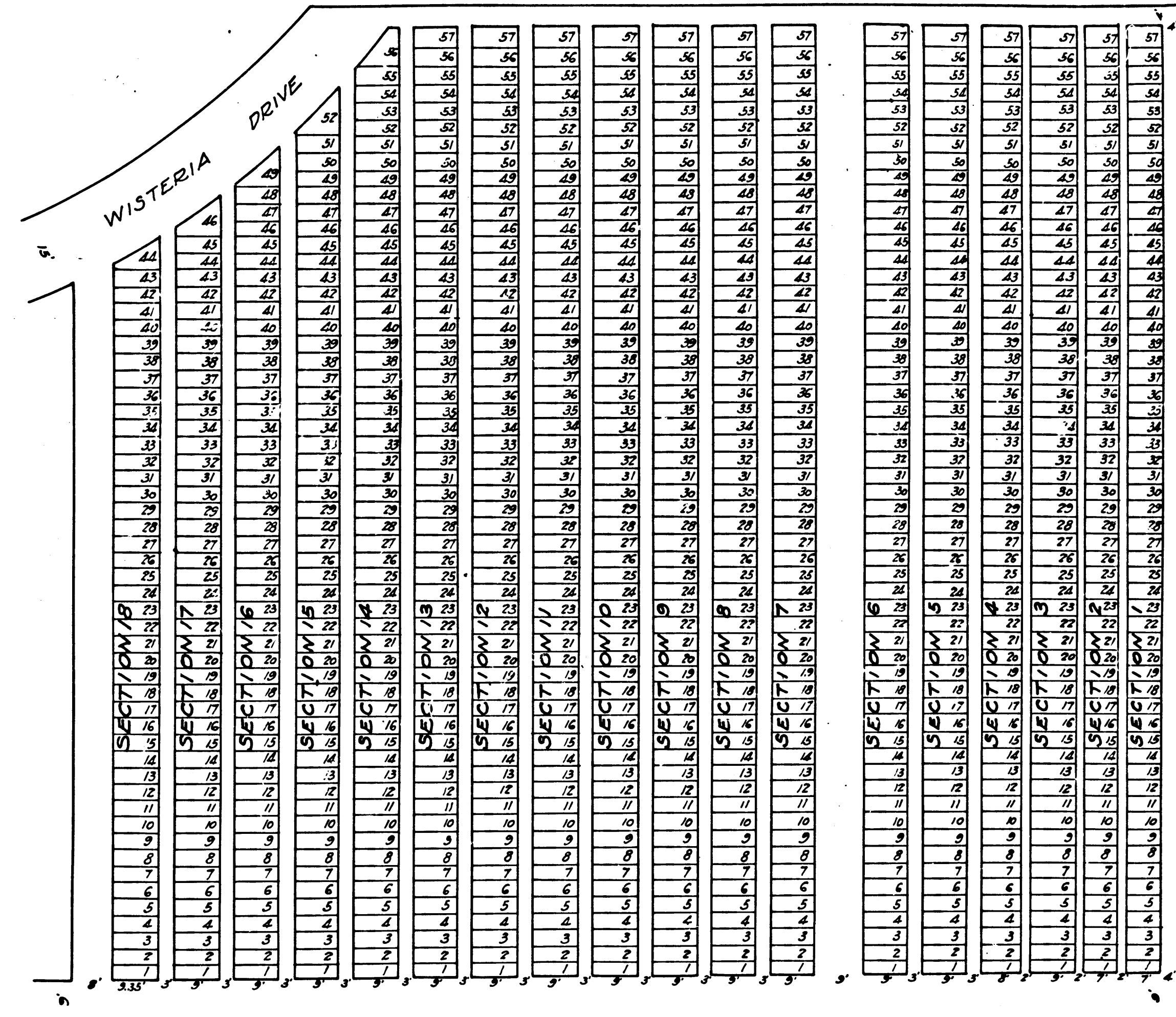
SECTION 18  
SECTION 17  
SECTION 16  
SECTION 15  
SECTION 14  
SECTION 13  
SECTION 12  
SECTION 11  
SECTION 10  
SECTION 9  
SECTION 8  
SECTION 7  
SECTION 6  
SECTION 5  
SECTION 4  
SECTION 3  
SECTION 2  
SECTION 1

Filed March 1, 1917

R.F. 367-1

# BLOCK A

SHEET 2 OF 5 SHEETS



Scale  
1 in. = 20 ft.

R.F. 367-2

# BLOCK B

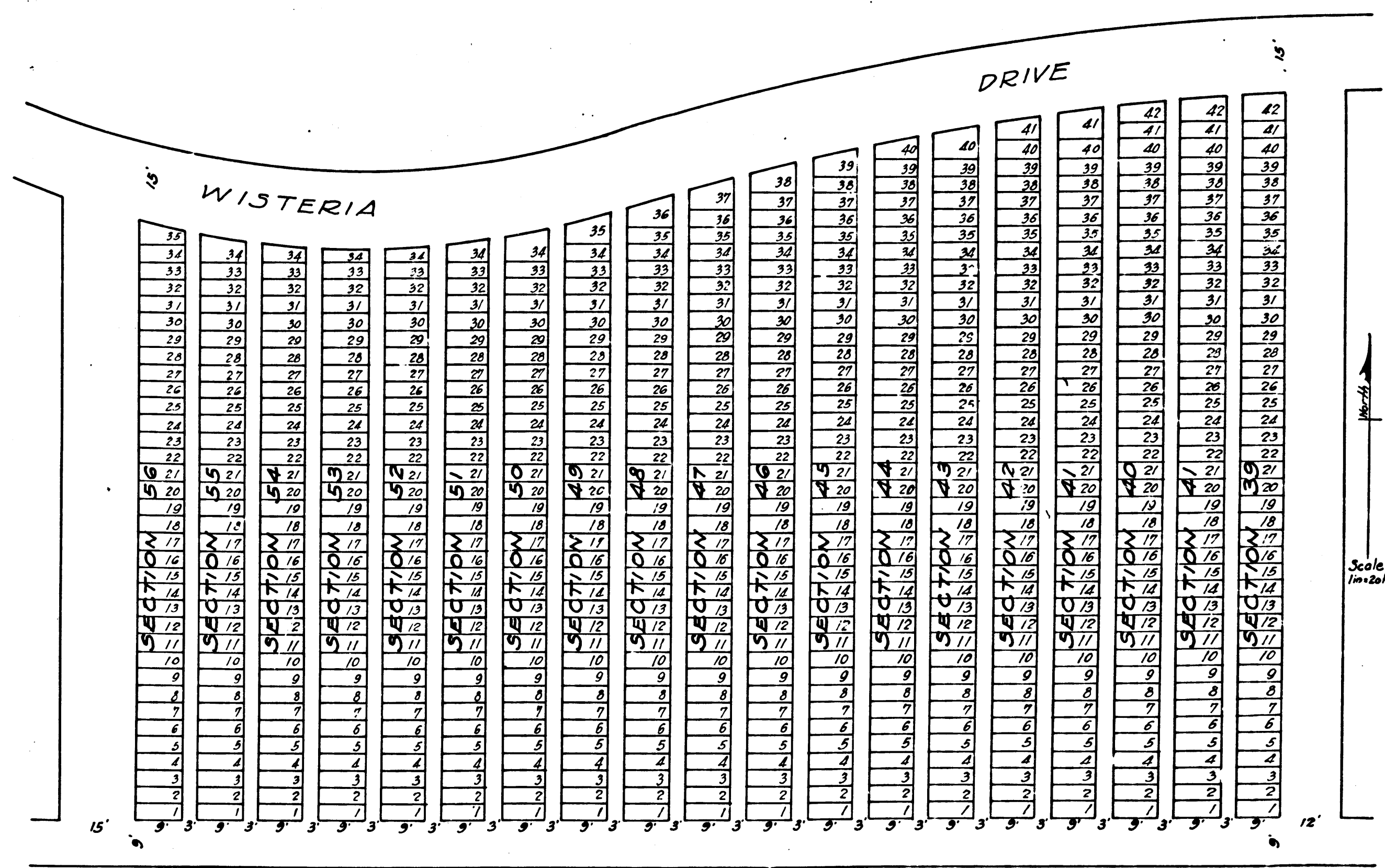
WISTERIA

DRIVE

43	43	43	43	42	42	41	41	40	39	38	38	38	38	38	38	39	40	41
42	42	42	42	41	41	40	40	39	39	38	38	38	38	38	38	39	40	41
41	41	41	41	40	40	39	39	38	38	37	37	37	37	37	37	38	39	40
40	40	40	40	39	39	38	38	37	37	36	36	36	36	36	36	37	38	39
39	39	39	39	38	38	37	37	36	36	35	35	35	35	35	35	36	37	38
38	38	38	38	37	37	36	36	35	35	34	34	34	34	34	34	35	36	37
37	37	37	37	36	36	35	35	34	34	33	33	33	33	33	33	34	35	36
36	36	36	36	35	35	34	34	33	33	32	32	32	32	32	32	33	34	35
35	35	35	35	34	34	33	33	32	32	31	31	31	31	31	31	32	33	34
34	34	34	34	33	33	32	32	31	31	30	30	30	30	30	30	31	32	33
33	33	33	33	32	32	31	31	30	30	29	29	29	29	29	29	30	31	32
32	32	32	32	31	31	30	30	29	29	28	28	28	28	28	28	29	30	31
31	31	31	31	30	30	29	29	28	28	27	27	27	27	27	27	28	29	30
30	30	30	30	29	29	28	28	27	27	26	26	26	26	26	26	27	28	29
29	29	29	29	28	28	27	27	26	26	25	25	25	25	25	25	26	27	28
28	28	28	28	27	27	26	26	25	25	24	24	24	24	24	24	25	26	27
27	27	27	27	26	26	25	25	24	24	23	23	23	23	23	23	24	25	26
26	26	26	26	25	25	24	24	23	23	22	22	22	22	22	22	23	24	25
25	25	25	25	24	24	23	23	22	22	21	21	21	21	21	21	22	23	24
24	24	24	24	23	23	22	22	21	21	20	20	20	20	20	20	21	22	23
23	23	23	23	22	22	21	21	20	20	19	19	19	19	19	19	20	21	22
22	22	22	22	21	21	20	20	19	19	18	18	18	18	18	18	19	20	21
21	21	21	21	20	20	19	19	18	18	17	17	17	17	17	17	18	19	20
20	20	20	20	19	19	18	18	17	17	16	16	16	16	16	16	17	18	19
19	19	19	19	18	18	17	17	16	16	15	15	15	15	15	15	16	17	18
18	18	18	18	17	17	16	16	15	15	14	14	14	14	14	14	15	16	17
17	17	17	17	16	16	15	15	14	14	13	13	13	13	13	13	14	15	16
16	16	16	16	15	15	14	14	13	13	12	12	12	12	12	12	13	14	15
15	15	15	15	14	14	13	13	12	12	11	11	11	11	11	11	12	13	14
14	14	14	14	13	13	12	12	11	11	10	10	10	10	10	10	11	12	13
13	13	13	13	12	12	11	11	10	10	9	9	9	9	9	9	10	11	12
12	12	12	12	11	11	10	10	9	9	8	8	8	8	8	8	9	10	11
11	11	11	11	10	10	9	9	8	8	7	7	7	7	7	7	8	9	10
10	10	10	10	9	9	8	8	7	7	6	6	6	6	6	6	7	8	9
9	9	9	9	8	8	7	7	6	6	5	5	5	5	5	5	6	7	8
8	8	8	8	7	7	6	6	5	5	4	4	4	4	4	4	5	6	7
7	7	7	7	6	6	5	5	4	4	3	3	3	3	3	3	4	5	6
6	6	6	6	5	5	4	4	3	3	2	2	2	2	2	2	3	4	5
5	5	5	5	4	4	3	3	2	2	1	1	1	1	1	1	2	3	4
4	4	4	4	3	3	2	2	1	1							1	2	3
3	3	3	3	2	2	1	1										1	2
2	2	2	2	1	1													1
1	1	1	1															

R.F. 367-3

# BLOCK C

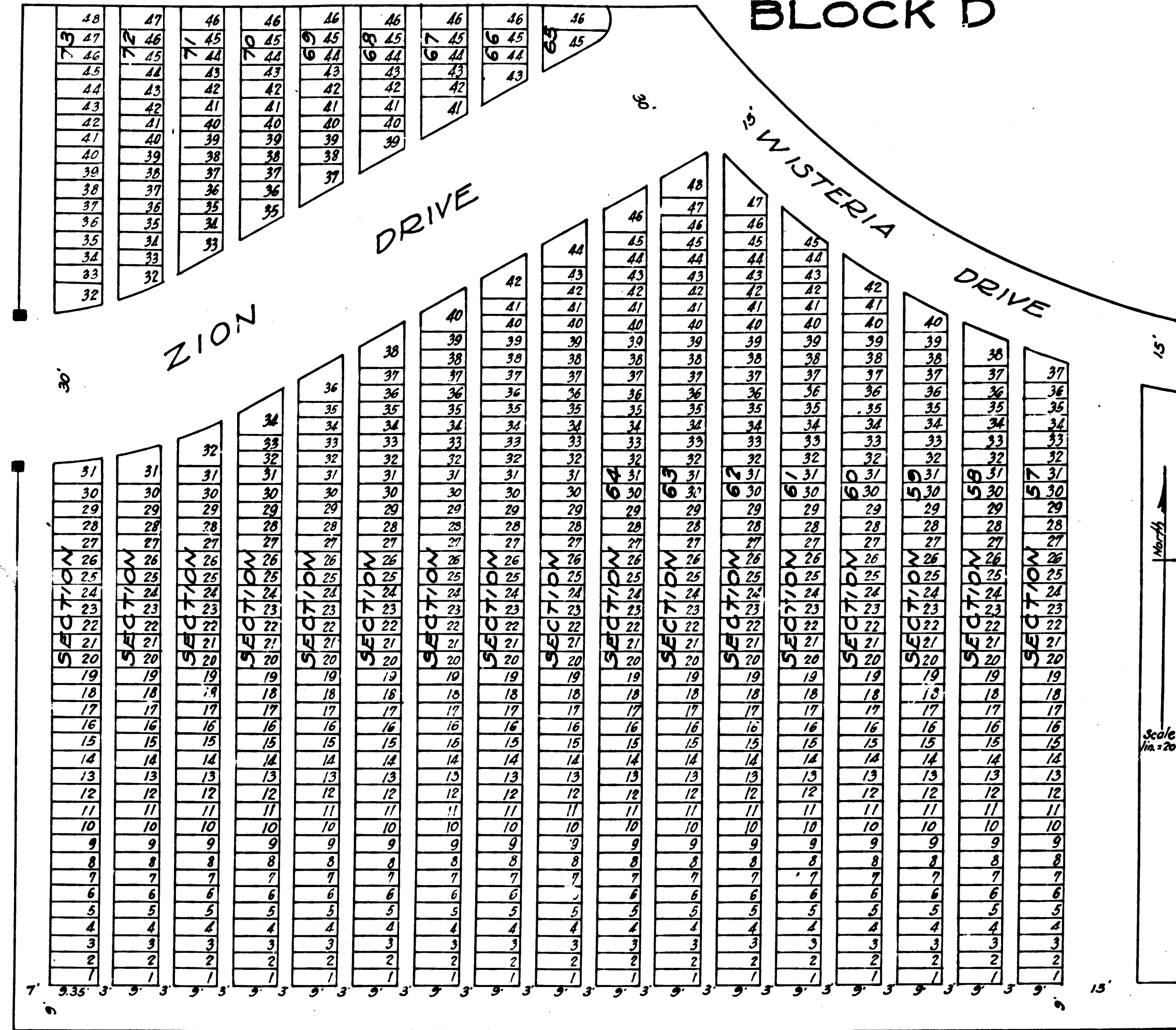


R.F. 367-4

# BLOCK D

ROAD

DOWNEY



R.F. 367-5