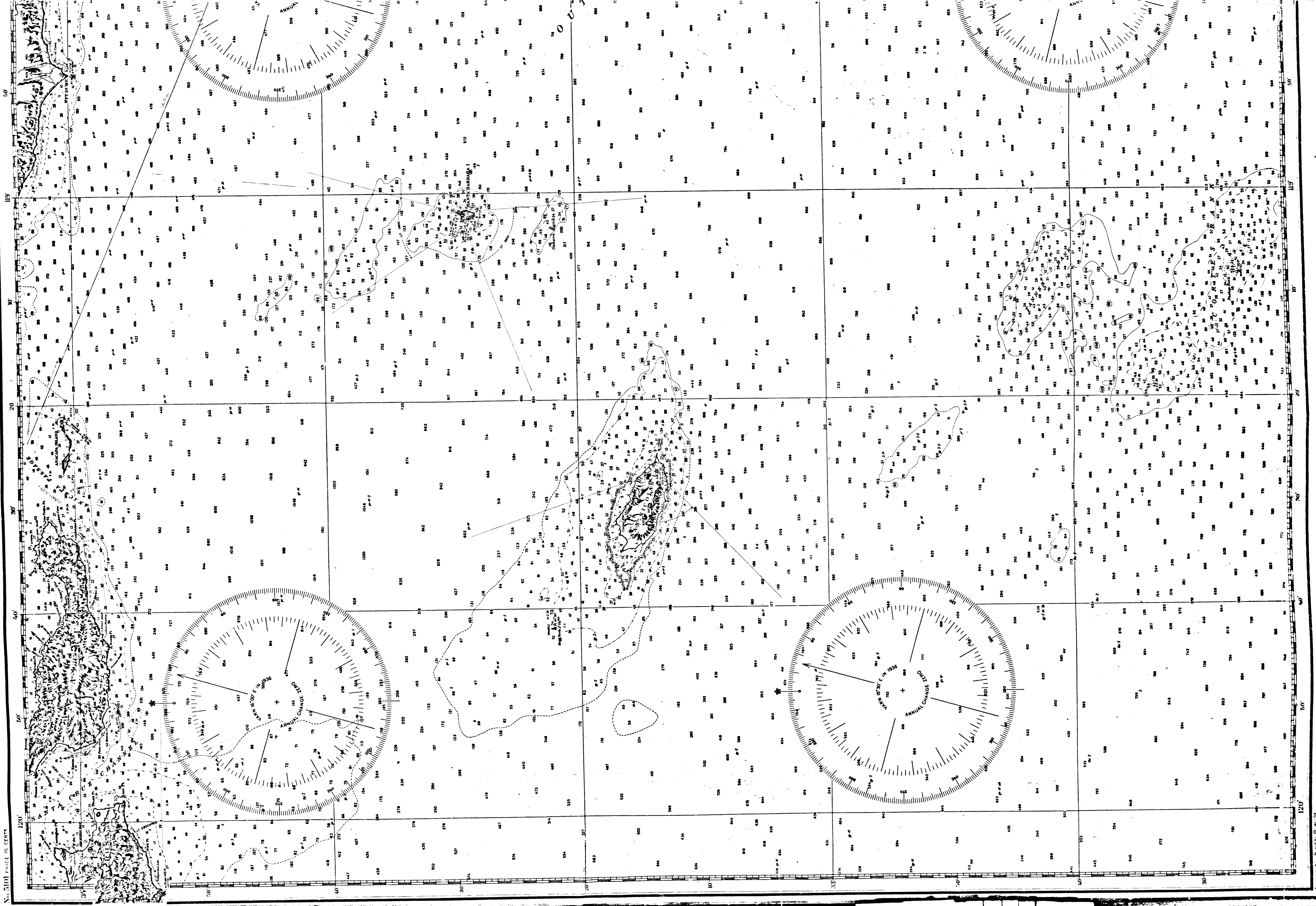


No. 5101 PRICE IS DENTS



R.F. 728-R

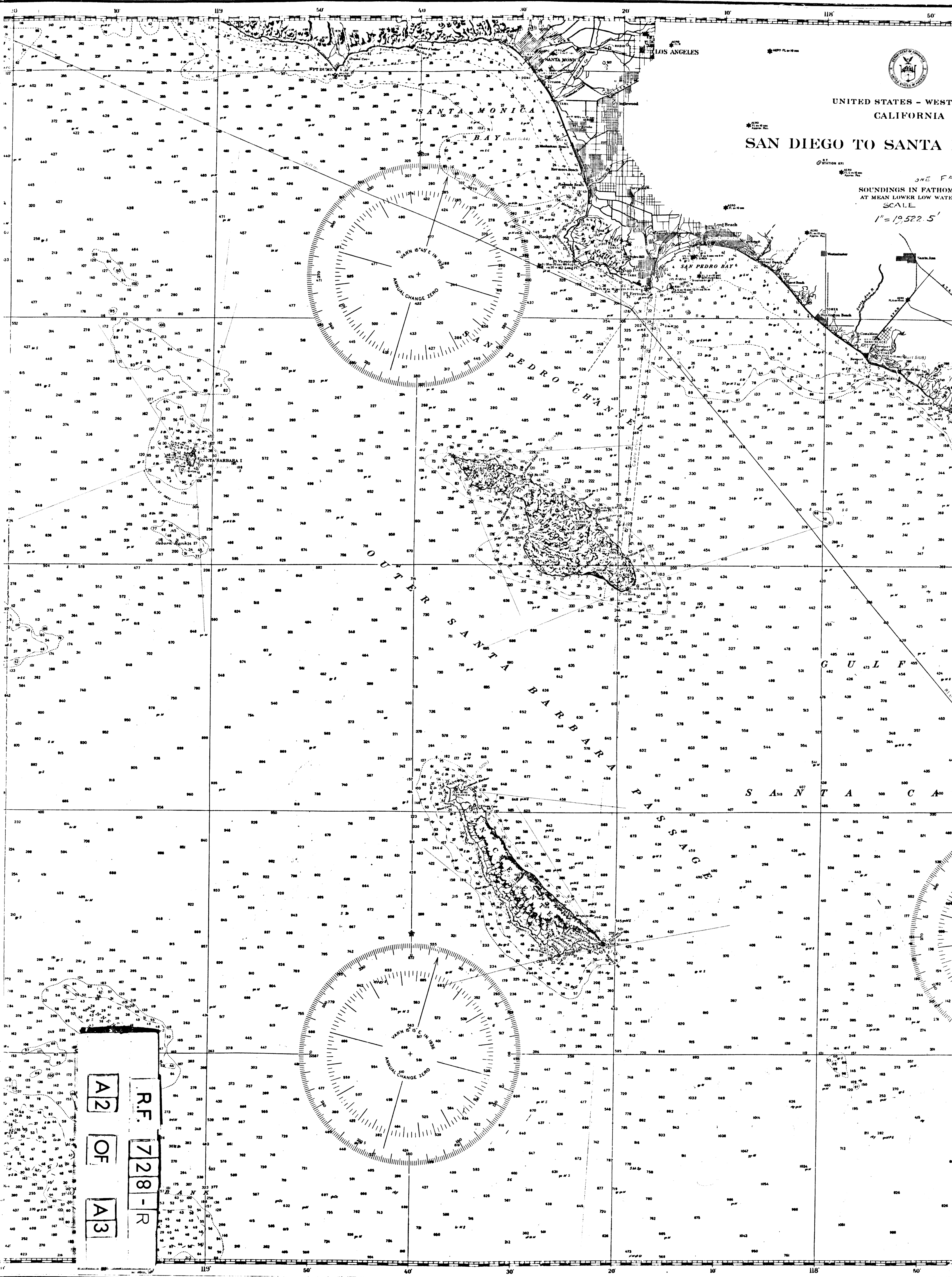
A1 OF A3



UNITED STATES - WEST COAST OF CALIFORNIA

SAN DIEGO TO SANTA BARBARA

SOUNDINGS IN FATHOMS AT MEAN LOWER LOW WATER SCALE
1" = 19,522.5'



A2
OF
A3
R.F. 1728-R

Filed Apr. 20, 1935

Area adopted by Bd of Supervisors Sept. 30, 1934, as amended
Santa Catalina Island 74.92 Sq. Mi.
San Clemente Island 36.11

NOTE: This map is revised to Oct. 26, 1935 whereas original map in Recorder's Office is revised to Feb. 4, 1935. For copies of letter to Recorder and Executive Order of the President, No. 6887, reserving San Clemente Island for naval purposes, which are attached to original map, see E-9 Page 5, Co. Sur.



UNITED STATES - WEST COAST
CALIFORNIA

SAN DIEGO TO SANTA ROSA ISLAND

ONE FATHOM = 6'
SOUNDINGS IN FATHOMS
AT MEAN LOWER LOW WATER
SCALE
1" = 19,522.5'

ABBREVIATIONS
 Light: F. fixed, FL. flashing, Occ. occulting, W. white, R. red, G. green, Alt. alternating, G. green, Sec. sector, M. m. m. - min. minute, Sec. second, Ev. every, V. visible
 AERO. aeronautical light
 Color white unless otherwise indicated. Approx. Pos. approximate position
 LT. 185C. light obscured

Boys: C. com. R. man, S. spar, W. white

R. Bn. radiobeacon
 N.R.C. Naval radio direction finder station
 C.G. Coast Guard Station

W. mud, S. sand, G. gravel, Sh. shells, P. pebbles, Rk. rock, Cl. clay, Co. coral, St. stones, Dz. ooze, Sp. sponges, M. black, M. white, R. red, G. green, Gr. gray, Bl. blue, Ek. dirt, Rp. rocky, Sh. shaly, Brk. broken, P. B. position doubtful, E. B. existence doubtful.

AUTHORITIES
Surveys to 1928, and other sources.

HEIGHTS in feet above high water

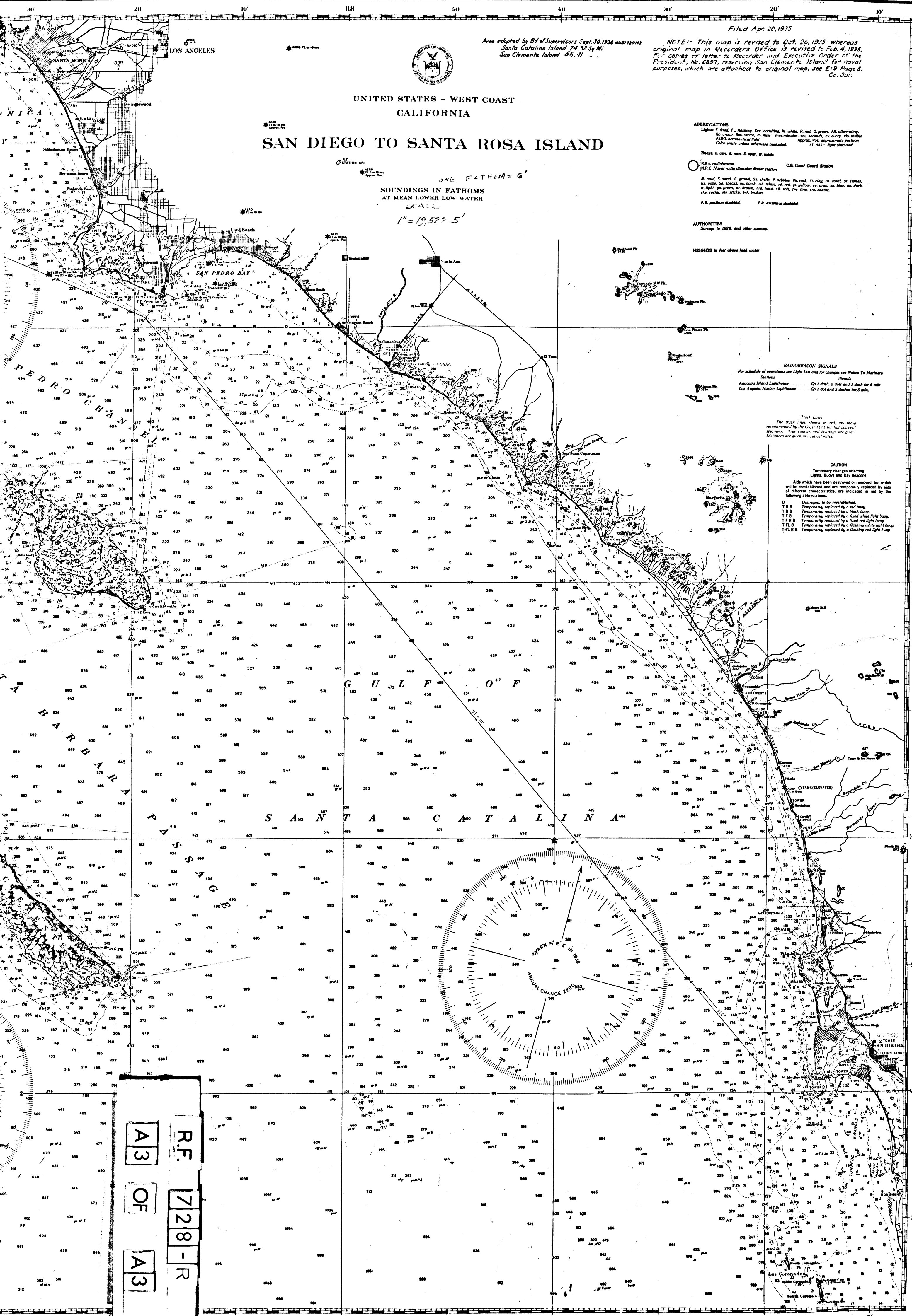
RADIOBEACON SIGNALS
 For schedule of operations see Light List and for changes see Notice To Mariners.

Signals
 Anacapa Island Lighthouse Go 1 dash, 2 dots and 1 dash for 5 min.
 Los Angeles Harbor Lighthouse Go 1 dot and 2 dashes for 5 min.

Track Lines
 The track lines, shown in red, are those recommended by the Coast Pilot for full powered steamers. Track courses and bearings are given. Distances are given in nautical miles.

CAUTION
 Temporary changes affecting Lights, Buoys and Day Beacons
 Acts which have been destroyed or removed, but which will be reestablished and are temporarily replaced by aids of different characteristics, are indicated in red by the following abbreviations:

D Destroyed, to be reestablished
 TRB Temporarily replaced by a red buoy
 TBW Temporarily replaced by a black buoy
 TFB Temporarily replaced by a fixed white light buoy
 TRFR Temporarily replaced by a fixed red light buoy
 TFLB Temporarily replaced by a flashing white light buoy
 TFLRB Temporarily replaced by a flashing red light buoy



A3
 OF
 A3
 R.F. 728-R