

| JST | COUNTY | ROUTE | POST MILES | SHEET NO. | TOTAL SHEETS |
|-----|--------|-------|------------|-----------|--------------|
| 7 | LA | 10 | 3.3 | 1 | 2 |

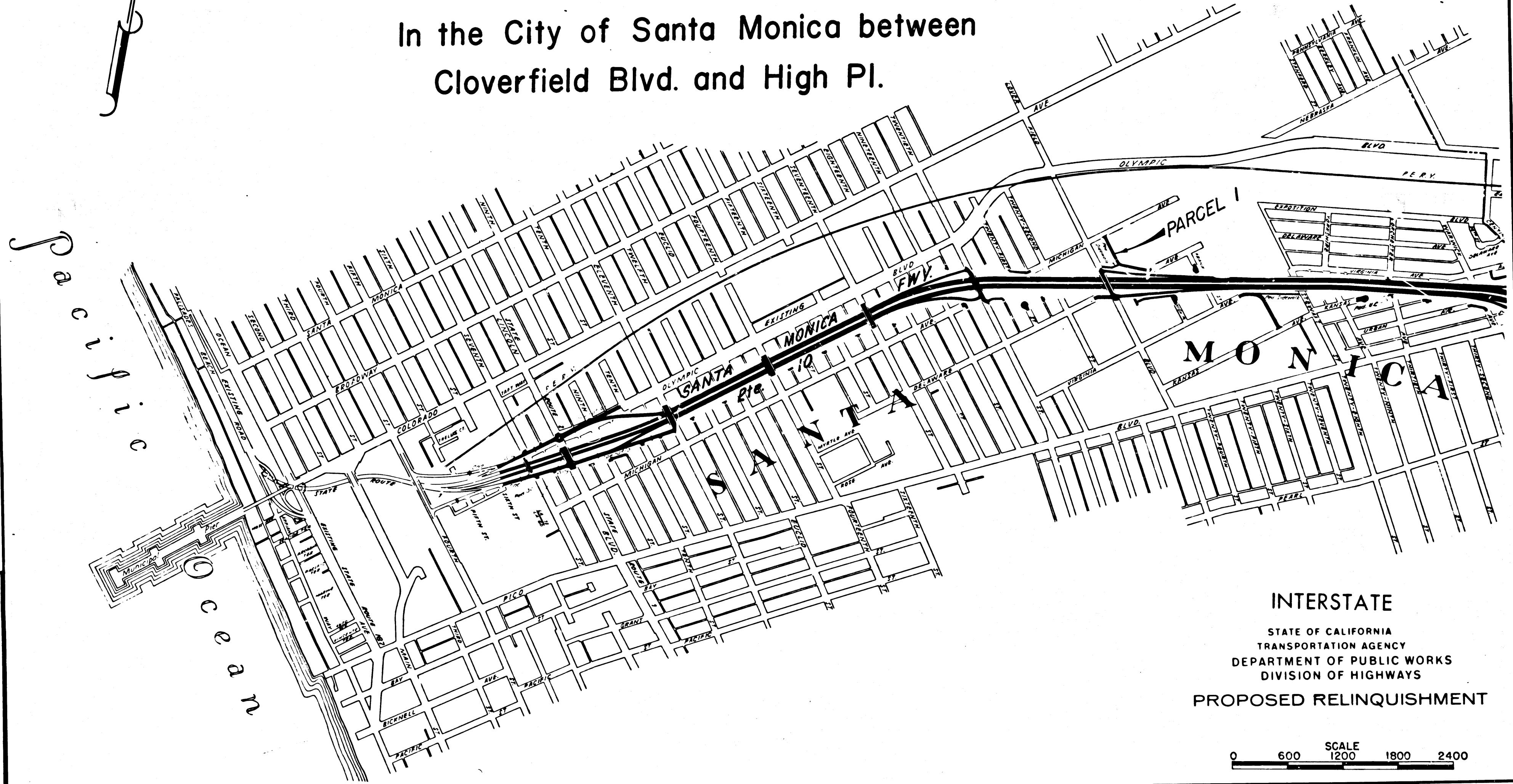
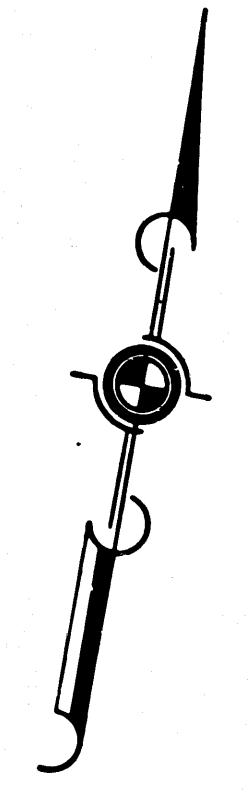
2783

RECORDED
 AT REQUEST OF
 DEPT. OF PUBLIC WORKS
 APR 12 1967
 9 MIN. PAST 2 P.M.
 IN BOOK 59
 AT PAGE 59
 OF STATE HIGHWAY MAPS
 LOS ANGELES COUNTY CALIF.
 RAY E. LEE
 COUNTY RECORDER
 BY *J. Garcia*
 FREE

C. W. Hoy
 DEPUTY DISTRICT ENGINEER
 DATE April 7, 1967

STATE OF CALIFORNIA
 TRANSPORTATION AGENCY
 DEPARTMENT OF PUBLIC WORKS
 DIVISION OF HIGHWAYS
 RIGHT OF WAY MAPS OF
STATE HIGHWAY

In the City of Santa Monica between
 Cloverfield Blvd. and High Pl.



INTERSTATE
 STATE OF CALIFORNIA
 TRANSPORTATION AGENCY
 DEPARTMENT OF PUBLIC WORKS
 DIVISION OF HIGHWAYS
 PROPOSED RELINQUISHMENT



REL-507
 DRN BY ECH
 C.L.C. BY M.M.
 CK'D BY DLP
 BASE MAP NO'S
 F-2064
 REF. MAP NO'S
 C.C.M. 220.07
 AS BUILT NO'S
 155.9

| | | | | | |
|---|------|-------|-------------|-----|-------|
| S | UNIT | ROUTE | POST M.I.S. | NO. | SHEET |
| 7 | LA | 10 | 3.3 | 2 | 2 |

FILED WITH LOS ANGELES COUNTY RECORDER, RAY E. LEE

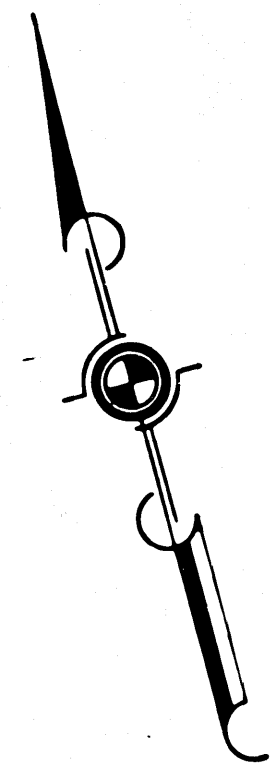
APR 12 1967
C. W. HAY
DEPUTY DISTRICT ENGINEER
April 7, 1967

CITY

OF

SANTA

MONICA



AVE.

AVE.

PARCEL 1

MICHIGAN

24th

ST.

HIGH

PL.

MONICA

24th

PL.

CLOVERFIELD

MORNING GLORY TRACT
M.B. 15-151

SANTA DELAWARE

ALLEY

BLVD.

INTERSTATE

STATE OF CALIFORNIA
TRANSPORTATION AGENCY
DEPARTMENT OF PUBLIC WORKS
DIVISION OF HIGHWAYS

PROPOSED RELINQUISHMENT

AREA TO BE RELINQUISHED SHOWN THUS

ACCESS PROHIBITED



REL-507

DRW BY EEH

C.L.C. BY M.M.

C'D BY R.P.

BASE MAP NO'S
F-2064

REF. MAP NO'S
S.C.M. 220.07

AS BUILT NO'S
155.9