

5/16-17

DIST	COUNTY	ROUTE	POST MILES.	SHEET TOTAL NO.	SHEETS
7	LA	2	14.1	1	2

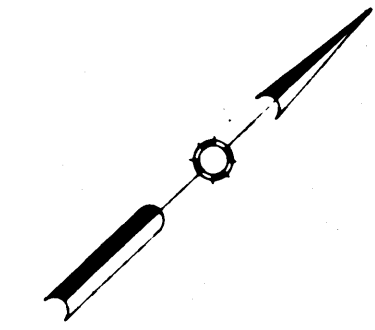
STATE OF CALIFORNIA  
 TRANSPORTATION AGENCY  
 DEPARTMENT OF PUBLIC WORKS  
 DIVISION OF HIGHWAYS

RIGHT OF WAY MAPS OF  
**STATE HIGHWAY**  
 IN THE CITY OF LOS ANGELES  
 at Glendale Blvd. and Duane St.

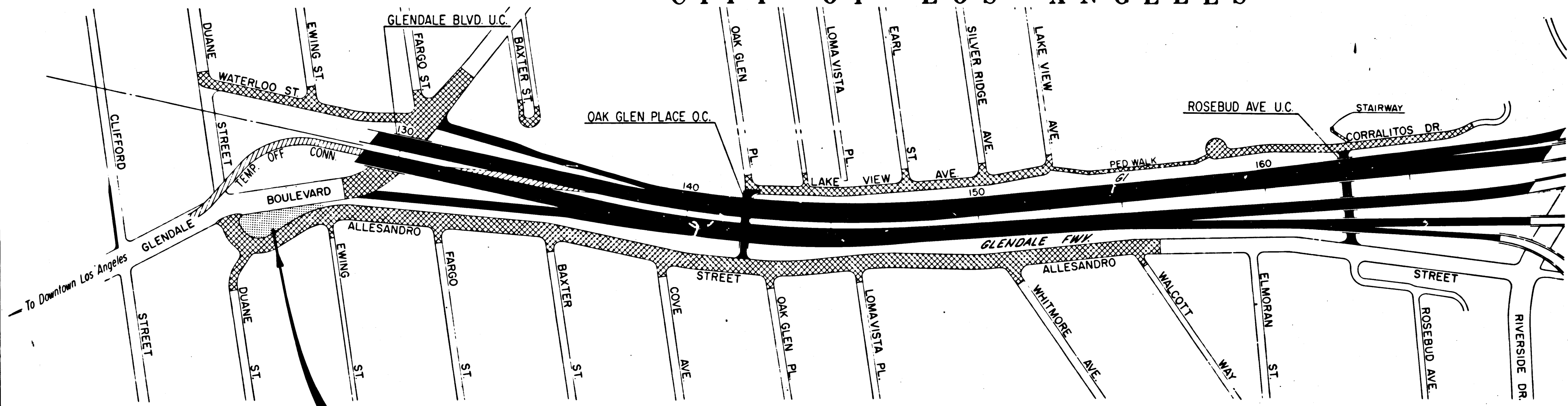
2539

*Autby*  
 DEPUTY DISTRICT ENGINEER  
 NOV. 29, 1966  
 DATE

RECORDED  
 AT REQUEST OF  
 DEPT. OF PUBLIC WORKS  
 DEC 5, 1966  
 40 MIN.  
 40 PAST 2 P.M.  
 IN BOOK 5  
 AT PAGE 16  
 OF STATE HIGHWAY MAPS  
 LOS ANGELES COUNTY, CALIF.  
 RAY E. LEE  
 COUNTY RECORDER  
 BY *[Signature]* FREE



CITY OF LOS ANGELES



PARCEL 1


STREET & FRONTAGE ROAD CONSTRUCTION

STATE OF CALIFORNIA  
 TRANSPORTATION AGENCY  
 DEPARTMENT OF PUBLIC WORKS  
 DIVISION OF HIGHWAYS

PROPOSED RELINQUISHMENT

AREA TO BE RELINQUISHED SHOWN THUS

-SCALE-



REL-556  
 DWN BY EEH  
 C'LC BY HK  
 CK'D BY GDM  
 BASE MAP NO'S  
 E-1264  
 REF. MAP NO'S  
 AS BUILT NO'S

