

| DIST | COUNTY | ROUTE | POST MILES | SHEET NO | TOTAL SHEETS |
|------|--------|-------|------------|----------|--------------|
| 7 | L.A. | 42 | 21.4 | 1 | 2 |

STATE OF CALIFORNIA
 TRANSPORTATION AGENCY
 DEPARTMENT OF PUBLIC WORKS
 DIVISION OF HIGHWAYS

Anthony
 DEPUTY DISTRICT ENGINEER
 August 14, 1967
 DATE

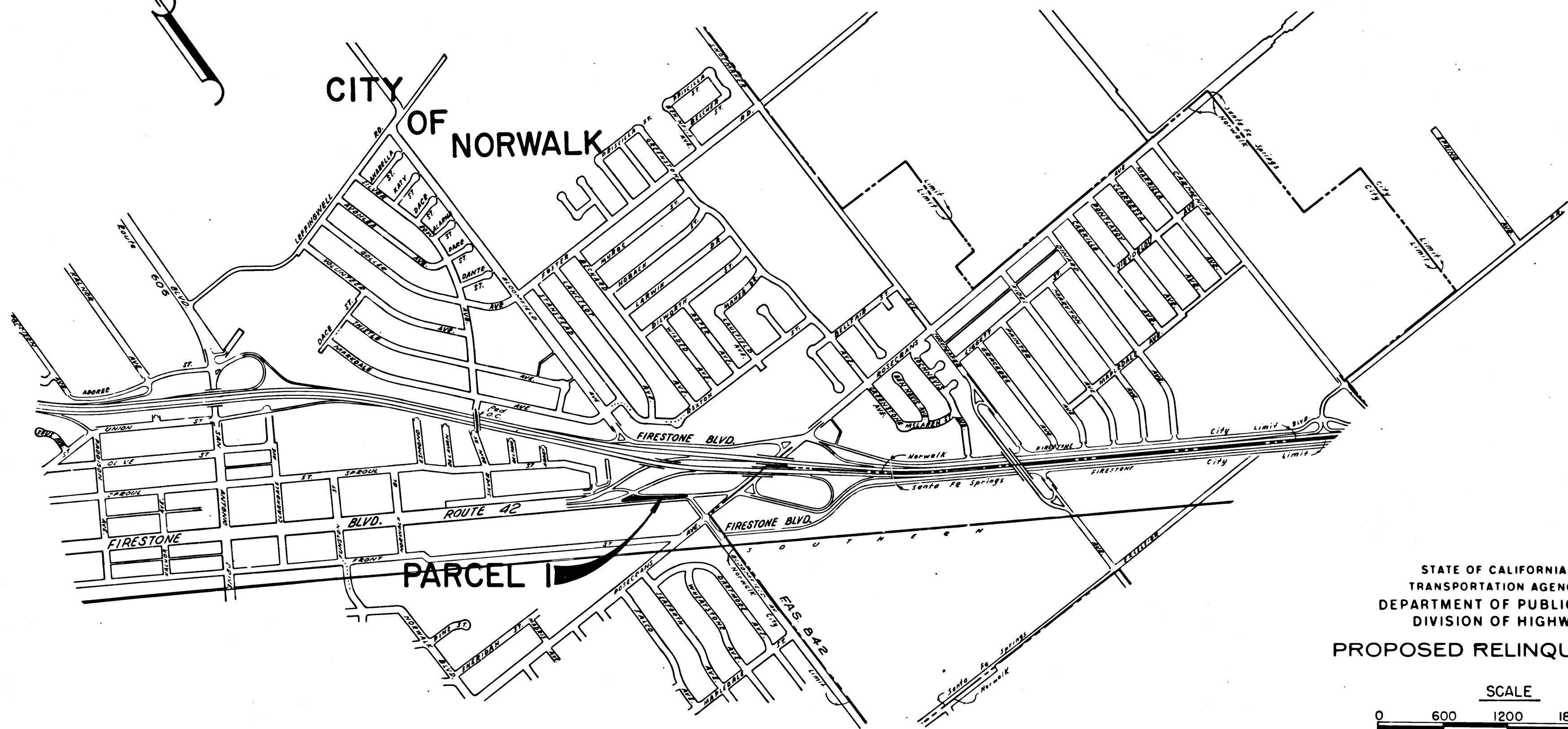
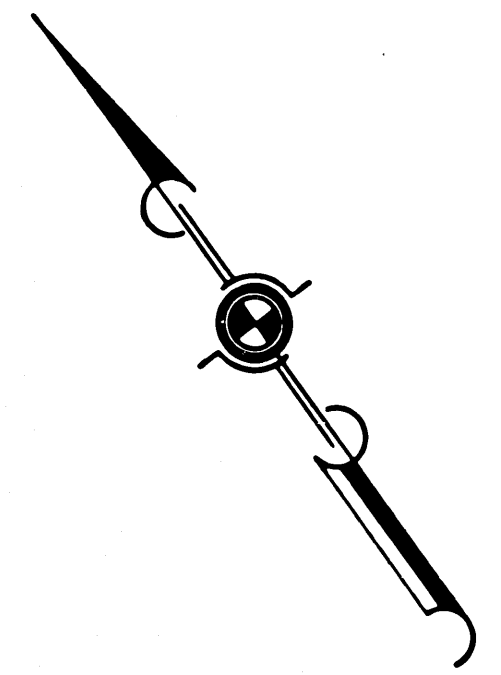
RIGHT OF WAY MAPS OF
STATE HIGHWAY

In the City of Norwalk on Firestone Blvd.
 near the Santa Ana Fwy.

3701

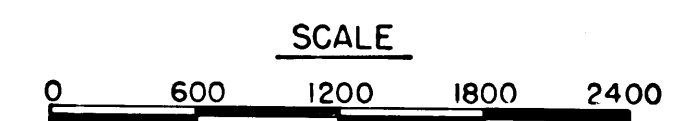
RECORDED
 AT REQUEST OF
 DEPT. OF PUBLIC WORKS
 AUG. 18, 1967
 15 MIN. PAST 2 P.M.

IN BOOK 6
 AT PAGE 41
 OF STATE HIGHWAY MAPS
 OF LOS ANGELES COUNTY, CALIF.
 RAY E. LEE
 COUNTY RECORDER
Ray E. Lee
 Deputy



REL-624
 DRN BY M.A.C.
 C'LC BY G.D.W.
 CK'D BY S.L.T.
 BASE MAP NO'S
 P2-5333
 REF. MAP NO'S
 AS BUILT NO'S
 175-10

STATE OF CALIFORNIA
 TRANSPORTATION AGENCY
 DEPARTMENT OF PUBLIC WORKS
 DIVISION OF HIGHWAYS
PROPOSED RELINQUISHMENT



FILED WITH LOS ANGELES COUNTY RECORDER, RAY E. LEE
AUG 18 1967

| DIST. | COUNTY | ROUTE | POST MILES | SHEET NO. | TOTAL SHEETS |
|-------|--------|-------|------------|-----------|--------------|
| 7 | L.A. | 42 | 21.4 | 2 | 2 |

Anthony
DEPUTY DISTRICT ENGINEER
August 14, 1967
DATE

ROUTE 42

SANTA ANA
SANTA ANA FREEWAY W.B.

FIRESTONE BLVD. W.B.
FREeway E.B.
FIRESTONE BLVD. E.B.


CITY OF NORWALK

PARCEL 1

BLOOMFIELD AVE.
ROSEGRANS AVE.


$S34^{\circ}02'27''W$ 18.33'
 $S34^{\circ}02'27''W$ 43.00'
 $N75^{\circ}12'33''W$ 147.97'
 $S53^{\circ}23'56''W$
 $R=300'$
 $\Delta=16^{\circ}23'47''$
 $L=85.85'$
 $N37^{\circ}00'09''E$
 $N52^{\circ}59'51''W$ 394.87'
 $N0^{\circ}29'17''W$ 33.99'
 $S58^{\circ}09'07''E$ 637.25'

Rel. 92 OR: R98-907



REL-624
DR'N BY M.A.C.
C'LC BY G.D.W.
C'KD BY S.L.T.
BASE MAP NO'S P2-5333
REF. MAP NOS
AS BUILT NO'S 175-10

STATE OF CALIFORNIA
TRANSPORTATION AGENCY
DEPARTMENT OF PUBLIC WORKS
DIVISION OF HIGHWAYS
PROPOSED RELINQUISHMENT

AREA TO BE RELINQUISHED SHOWN THUS 
ACCESS PROHIBITED 