

| DIST | COUNTY | ROUTE | POST MILES | SHEET NO. | TOTAL SHEETS |
|------|--------|-------|------------|-----------|--------------|
| 07 | L.A. | 91 | 15.1 | 1 | 2 |

STATE OF CALIFORNIA
 TRANSPORTATION AGENCY
 DEPARTMENT OF PUBLIC WORKS
 DIVISION OF HIGHWAYS

A. J. Hamilton
 DEPUTY DISTRICT ENGINEER
 Feb. 10, 1970
 DATE

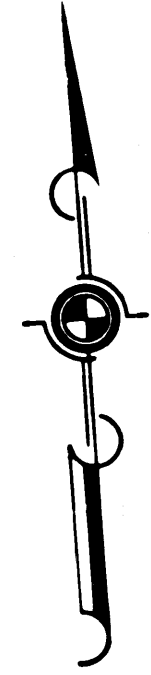
RIGHT OF WAY MAPS OF
STATE HIGHWAY

In the City of Bellflower between
 Clark Ave. and Ardmore Ave.

2059

FILED
 AT REQUEST OF
 DEPT. OF PUBLIC WORKS
 MAR. 24, 1970
 5 MIN. PAST 11 AM

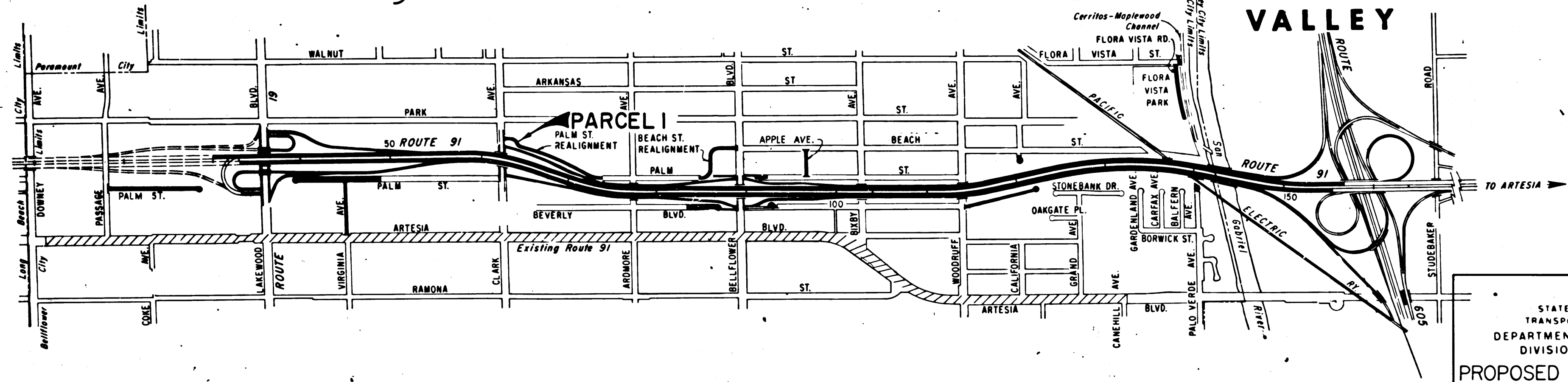
IN BOOK 8
 AT PAGE 76
 OF STATE HIGHWAY MAPS
 LOS ANGELES COUNTY, CALIF.
 RAY E. JEE
 COUNTY RECORDER
 Deputy Free



PARAMOUNT

BELLFLOWER

DAIRY VALLEY



STATE OF CALIFORNIA
 TRANSPORTATION AGENCY
 DEPARTMENT OF PUBLIC WORKS
 DIVISION OF HIGHWAYS
PROPOSED RELINQUISHMENT

SCALE IN FEET
 1000 0 1000 2000

| | |
|------------------------|----------------------------|
| DR'N BY <i>M.A.C.</i> | R/W MAP NO. <i>F-1095</i> |
| C'LC BY <i>G.H.</i> | REF. MAP NO. <i>177-16</i> |
| C'K'D BY <i>G.D.W.</i> | REL-769 |
| REVISED | |

COUNTY ENGINEER'S COPY

| DIST | COUNTY | ROUTE | POST MILES | SHEET NO. | TOTAL SHEETS |
|------|--------|-------|------------|-----------|--------------|
| 07 | L.A. | 91 | 15.1 | 2 | 2 |

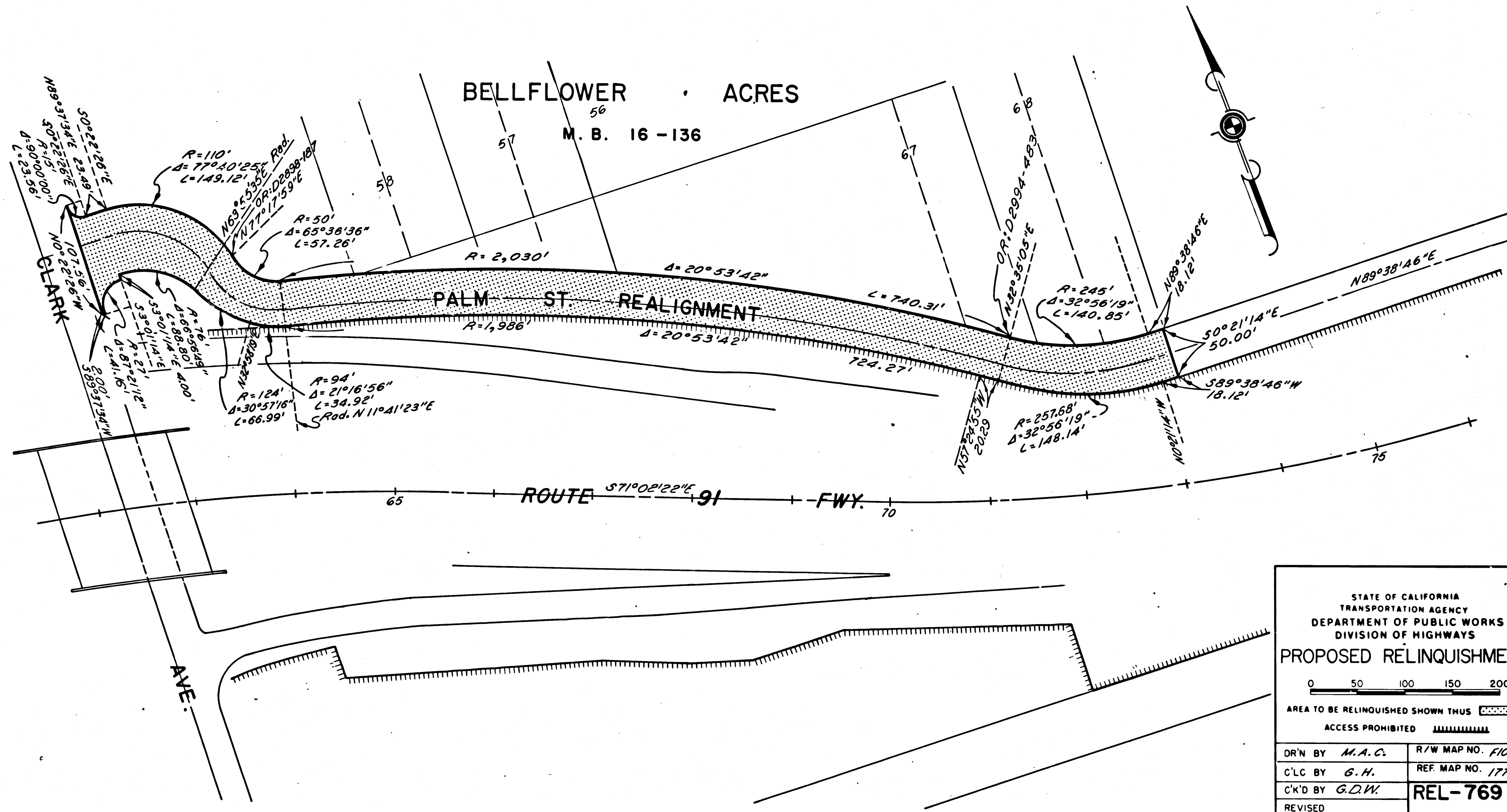
FILED WITH LOS ANGELES
COUNTY RECORDER, RAY E. LEE
MAR 24 1970

R.W. Fell
SENIOR HIGHWAY ENGINEER
Feb. 10, 1970
DATE

CITY OF BELLFLOWER

BELLFLOWER ACRES

M. B. 16 - 136



STATE OF CALIFORNIA
TRANSPORTATION AGENCY
DEPARTMENT OF PUBLIC WORKS
DIVISION OF HIGHWAYS

PROPOSED RELINQUISHMENT

0 50 100 150 200

AREA TO BE RELINQUISHED SHOWN THUS

ACCESS PROHIBITED

| | |
|------------------------|----------------------------|
| DR'N BY <i>M.A.C.</i> | R/W MAP NO. <i>F1095</i> |
| C'LC BY <i>G.H.</i> | REF. MAP NO. <i>177-16</i> |
| C'K'D BY <i>G.D.W.</i> | REL-769 |
| REVISED | |

COUNTY ENGINEER'S COPY