

13/21

BOOK 13 PAGE 21

DIST	COUNTY	ROUTE	POST MILES	SHEET NO.	TOTAL SHEETS
07	LA	405	25.4	1	1

STATE OF CALIFORNIA
 BUSINESS AND TRANSPORTATION AGENCY
 DEPARTMENT OF TRANSPORTATION

R.L. DeBora
 CHIEF, RIGHT OF WAY ENGINEERING
 AND UTILITIES RELOCATION BRANCH
 REGISTERED CIVIL ENGINEER NO. 12767

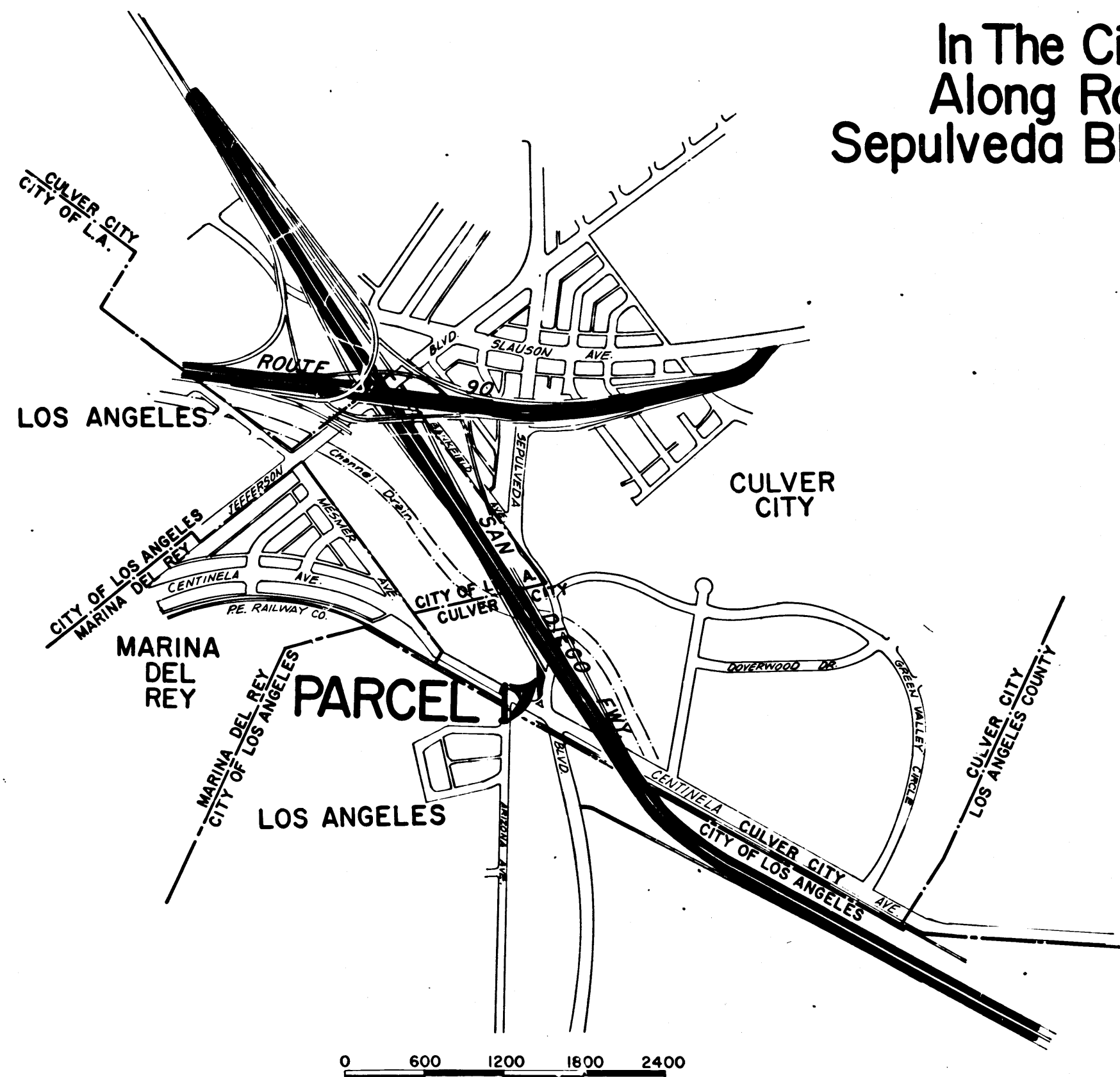
4-18-75
 DATE

Recorded in the Office
 of the County Recorder
 LOS ANGELES COUNTY

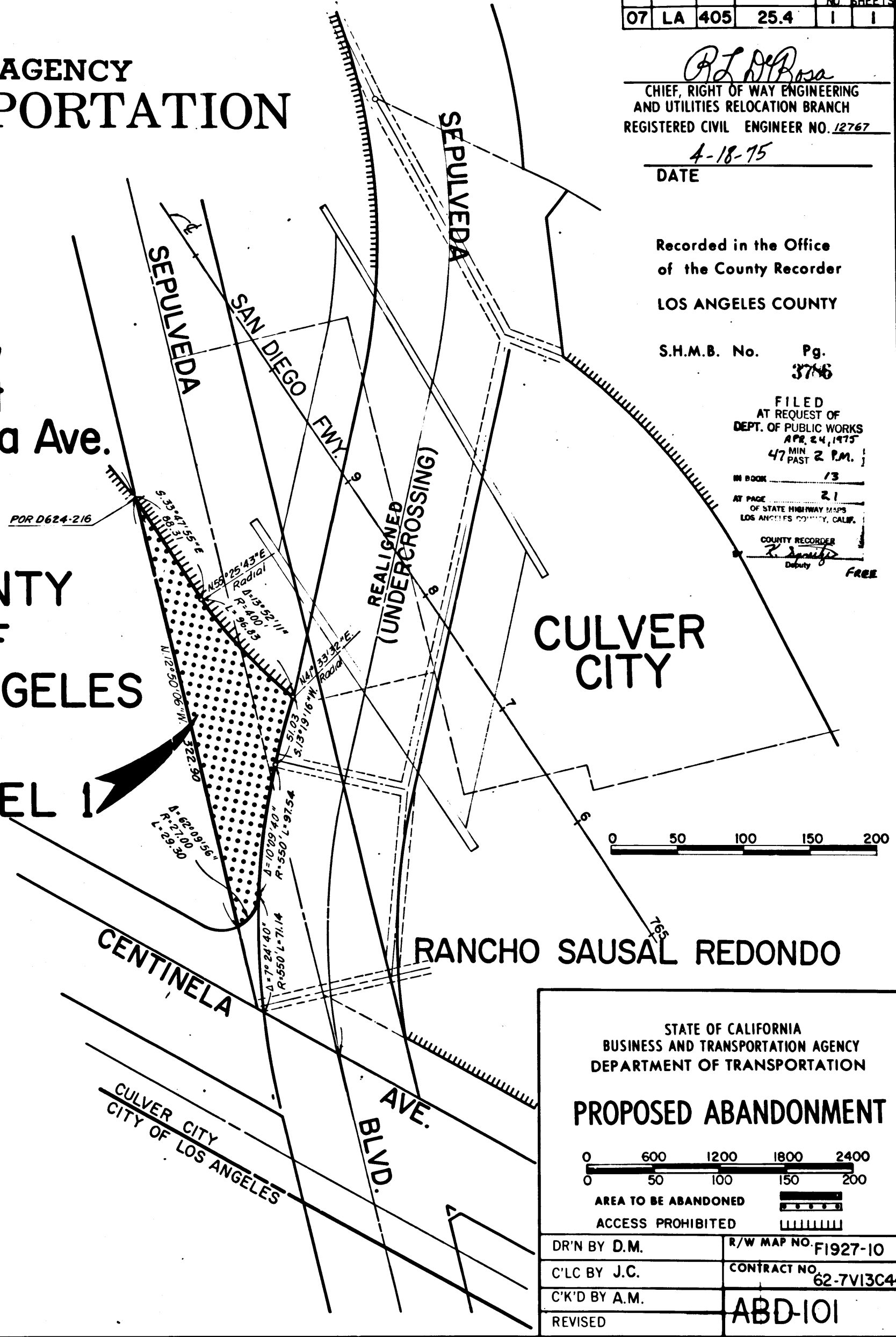
S.H.M.B. No. Pg.
 3746

FILED
 AT REQUEST OF
 DEPT. OF PUBLIC WORKS
 APR 24 1975
 47 MIN 2 P.M.
 IN BOOK 13
 AT PAGE 21
 OF STATE HIGHWAY MAPS
 LOS ANGELES COUNTY, CALIF.
 COUNTY RECORDER
R. Sanchez
 Deputy FREE

RIGHT OF WAY MAPS OF
 STATE HIGHWAY
 In The City of Culver City
 Along Route 405 Fwy. at
 Sepulveda Blvd. And Centinela Ave.

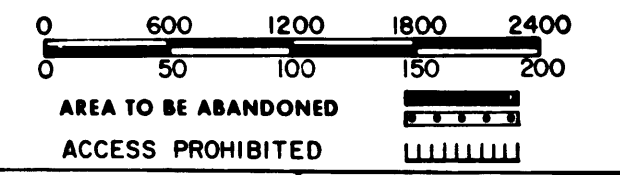


COUNTY
 OF
 LOS ANGELES
 PARCEL 1



STATE OF CALIFORNIA
 BUSINESS AND TRANSPORTATION AGENCY
 DEPARTMENT OF TRANSPORTATION

PROPOSED ABANDONMENT



DR'N BY D.M.	R/W MAP NO. F1927-10
C'LC BY J.C.	CONTRACT NO. 62-7VI3C44
C'K'D BY A.M.	ABD-101
REVISED	

13

COUNTY ENGINEER'S COPY