

13/1246 4:11

BOOK 13 PAGE 22

STATE OF CALIFORNIA
 BUSINESS AND TRANSPORTATION AGENCY
 DEPARTMENT OF TRANSPORTATION

DIST	COUNTY	ROUTE	POST MILES	SHEET NO.	TOTAL SHEETS
07	LA	210/2	169/220 230/253	1	24

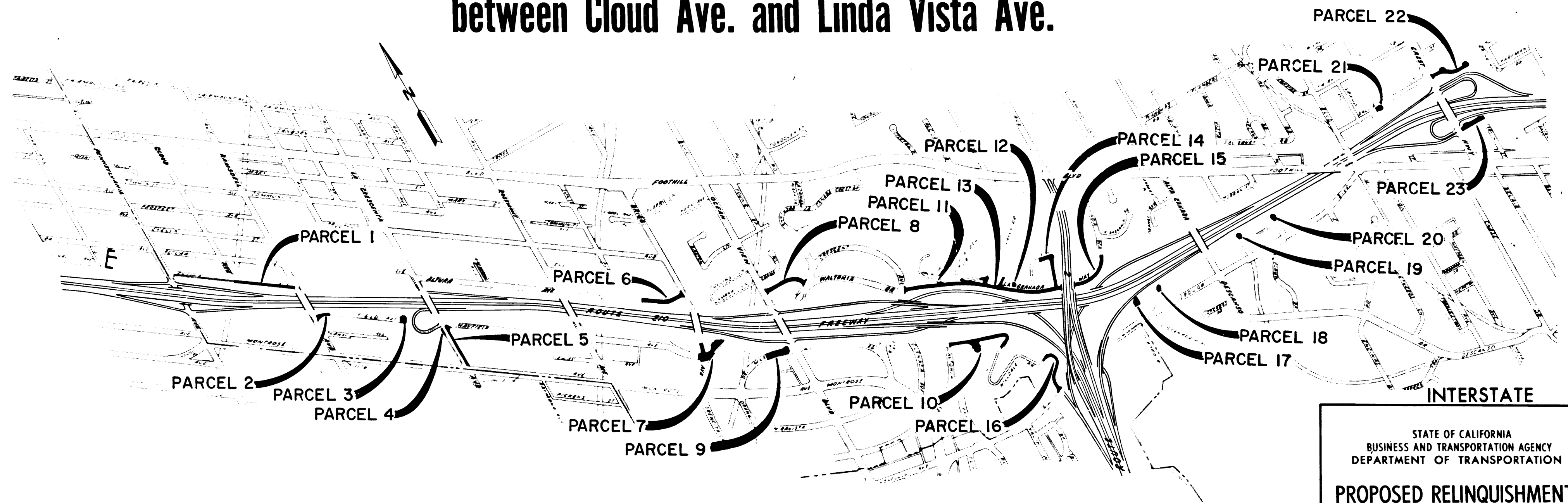
4087
 FILED
 AT REQUEST OF
 DEPT. OF PUBLIC WORKS
 MAY 29 1975
 11 PAST 4 P.M.
 BY _____
 COUNTY RECORDER
 Los Angeles County, Calif.

P. D. Rosa
 CHIEF, RIGHT OF WAY ENGINEERING
 AND UTILITIES RELOCATION BRANCH
 REGISTERED CIVIL ENGINEER NO. 12767
 DATE 12-13-74

RIGHT OF WAY MAPS OF
 STATE HIGHWAY

In the County of Los Angeles along Rte. 210 Fwy.
 between Cloud Ave. and Linda Vista Ave.

Recorded in the Office
 of the County Recorder
 LOS ANGELES COUNTY
 S.H.M.B. No. Pg.



COUNTY OF LOS ANGELES

STATE OF CALIFORNIA
 BUSINESS AND TRANSPORTATION AGENCY
 DEPARTMENT OF TRANSPORTATION

PROPOSED RELINQUISHMENT

0 600 1200 1800 2400

AREA TO BE RELINQUISHED ██████████

DR'N BY <i>DF</i>	R/W MAP NO.
C/LC BY <i>JC</i>	CONTRACT NO. 07-063764 07-063764
C/K'D BY <i>AM</i>	REL- 872
REVISED	

30

STATE OF CALIFORNIA
 BUSINESS AND TRANSPORTATION AGENCY
 DEPARTMENT OF TRANSPORTATION

DIST	COUNTY	ROUTE	POST MILES	SHEET NO.	TOTAL SHEETS
07	LA	210	14.3/22.0	2	24

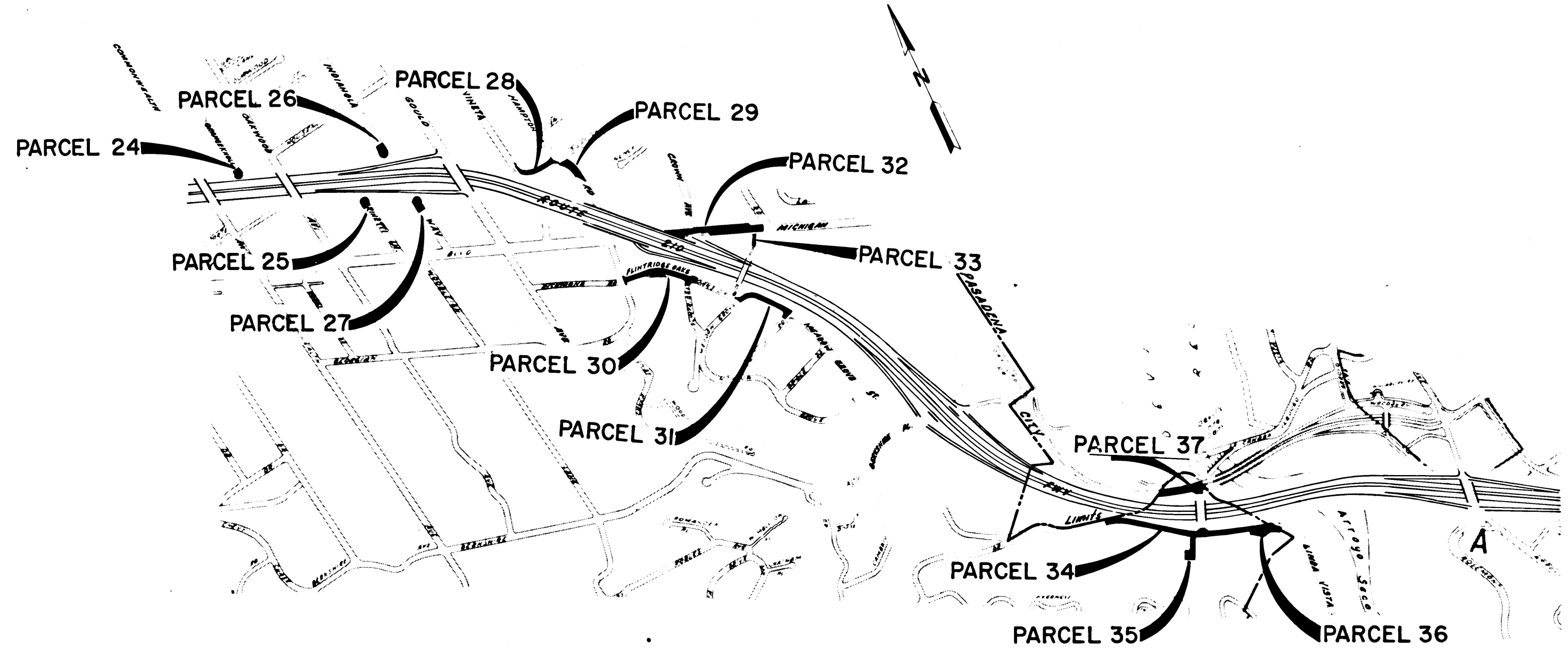
FILED
 COUNTY RECORDER
 MAY 29 1975

R. D. Roosa
 CHIEF, RIGHT OF WAY ENGINEERING
 AND UTILITIES RELOCATION BRANCH
 REGISTERED CIVIL ENGINEER NO. 12767
 12-13-74
 DATE

Recorded in the Office
 of the County Recorder
 LOS ANGELES COUNTY
 S.H.M.B. No. Pg.

RIGHT OF WAY MAPS OF
 STATE HIGHWAY

In the County of Los Angeles along Rte. 210 Fwy.
 between Cloud Ave. and Linda Vista Ave.



COUNTY OF LOS ANGELES

INTERSTATE

STATE OF CALIFORNIA
 BUSINESS AND TRANSPORTATION AGENCY
 DEPARTMENT OF TRANSPORTATION

PROPOSED RELINQUISHMENT

0 600 1200 1800 2400

AREA TO BE RELINQUISHED

DR'N BY <i>DF</i>	R/W MAP NO.
C'LC BY <i>JC</i>	CONTRACT NO. 07-063764 07-063764
C'K'D BY <i>AM</i>	REL- 872
REVISED	

30

DIST	COUNTY	ROUTE	POST MILES	SHEET NO	TOTAL SHEETS
07	LA	210	17.0	3	24

FILED WITH LOS ANGELES COUNTY RECORDER
MAY 20 1975

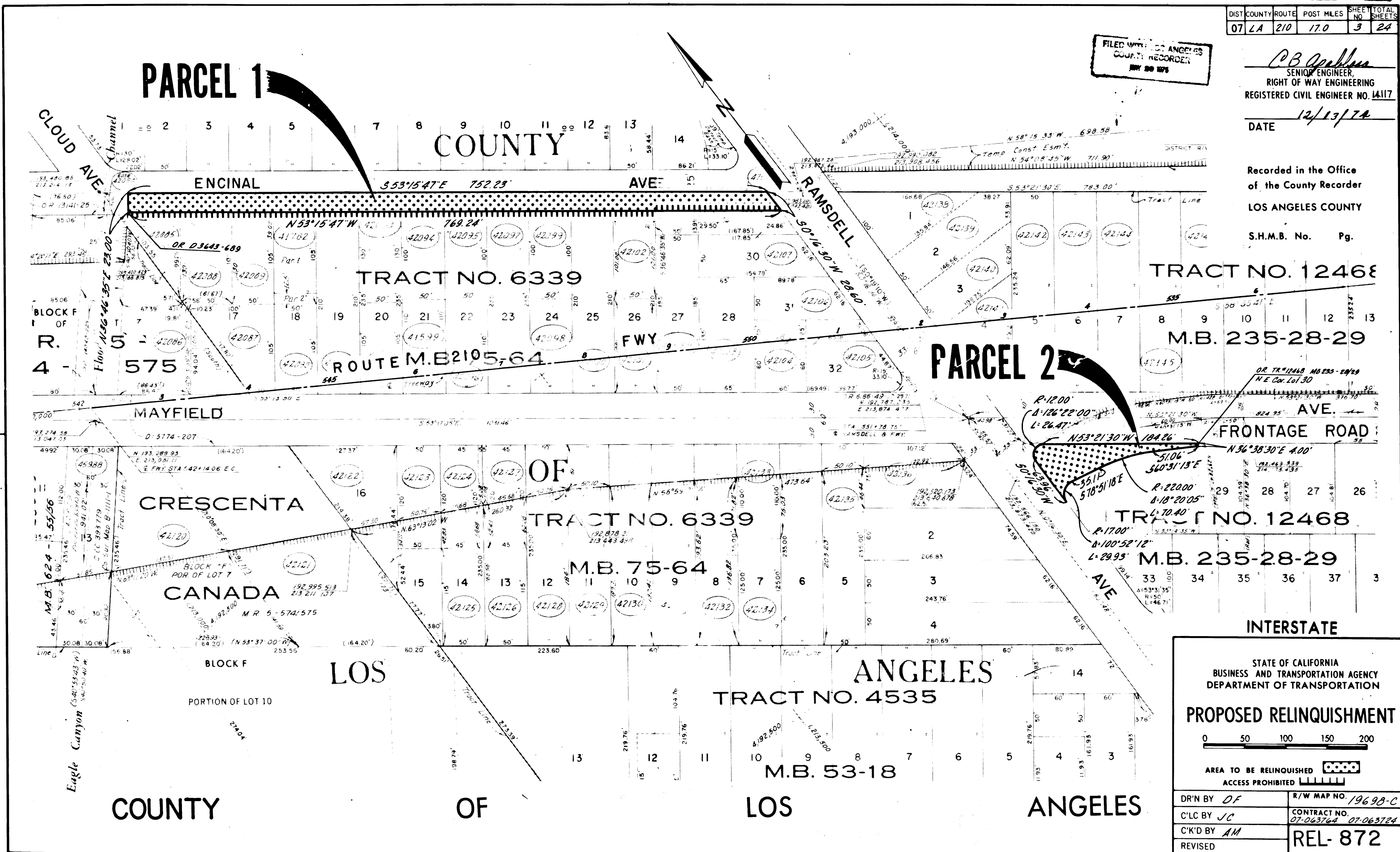
P.B. Apple
SENIOR ENGINEER
RIGHT OF WAY ENGINEERING
REGISTERED CIVIL ENGINEER NO. 14117

DATE 12/13/74

Recorded in the Office
of the County Recorder

LOS ANGELES COUNTY

S.H.M.B. No. Pg.



STATE OF CALIFORNIA
BUSINESS AND TRANSPORTATION AGENCY
DEPARTMENT OF TRANSPORTATION

PROPOSED RELINQUISHMENT

0 50 100 150 200

AREA TO BE RELINQUISHED ACCESS PROHIBITED

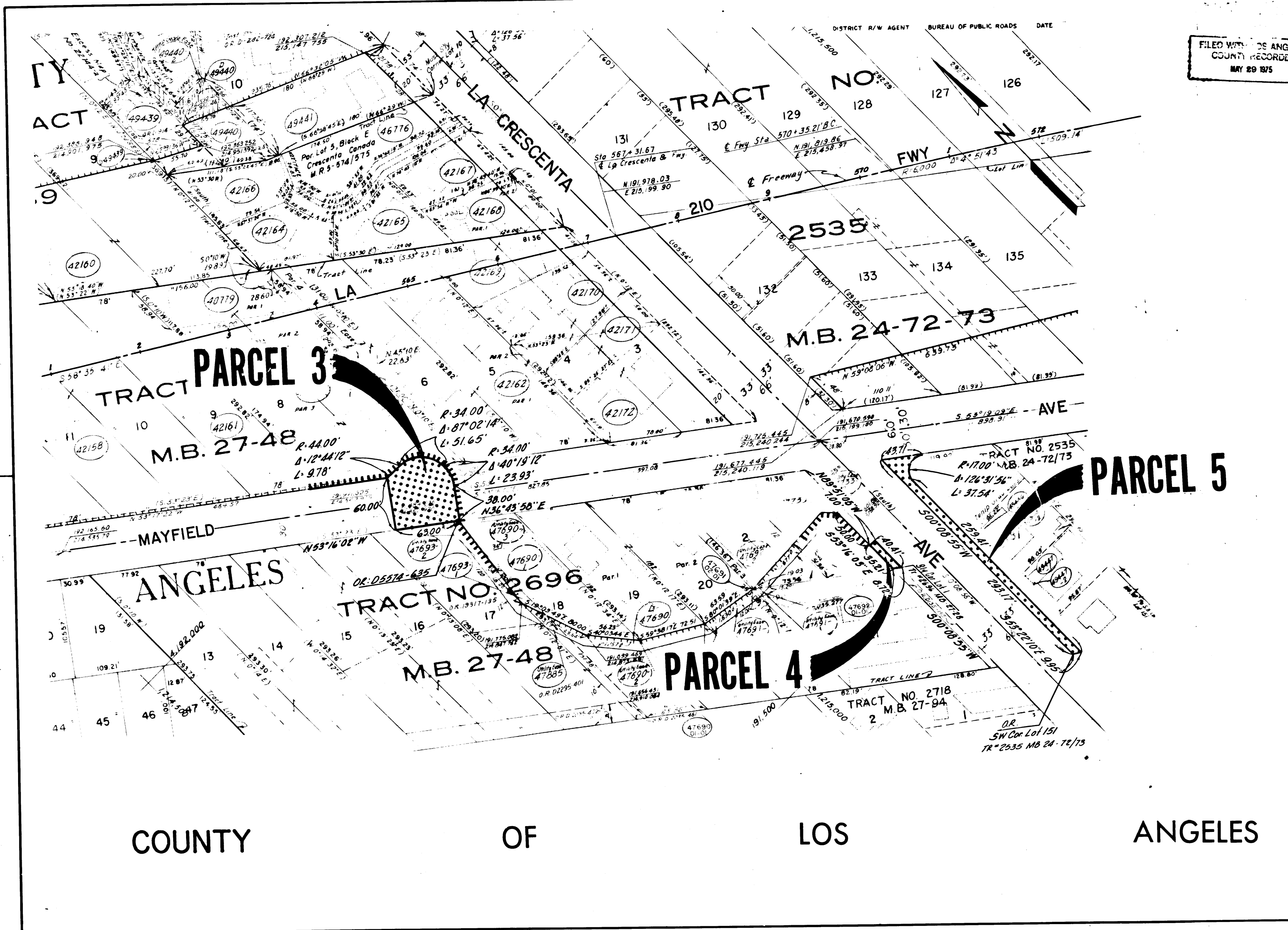
DR'N BY <i>DF</i>	R/W MAP NO. 19698-C
C'LC BY <i>JC</i>	CONTRACT NO. 07-063764 07-063764
C'K'D BY <i>AM</i>	REL-872
REVISED	

DIST	COUNTY	ROUTE	POST MILES	SHEET NO	TOTAL SHEETS
07	LA	210	17.2	4	24

FILED WITH LOS ANGELES COUNTY RECORDER
MAY 29 1975

C.B. Spillman
SENIOR ENGINEER,
RIGHT OF WAY ENGINEERING
REGISTERED CIVIL ENGINEER NO. 14117
DATE 12/13/74

Recorded in the Office
of the County Recorder
LOS ANGELES COUNTY
S.H.M.B. No. Pg.





INTERSTATE

STATE OF CALIFORNIA
BUSINESS AND TRANSPORTATION AGENCY
DEPARTMENT OF TRANSPORTATION

PROPOSED RELINQUISHMENT

0 50 100 150 200

AREA TO BE RELINQUISHED 
ACCESS PROHIBITED 

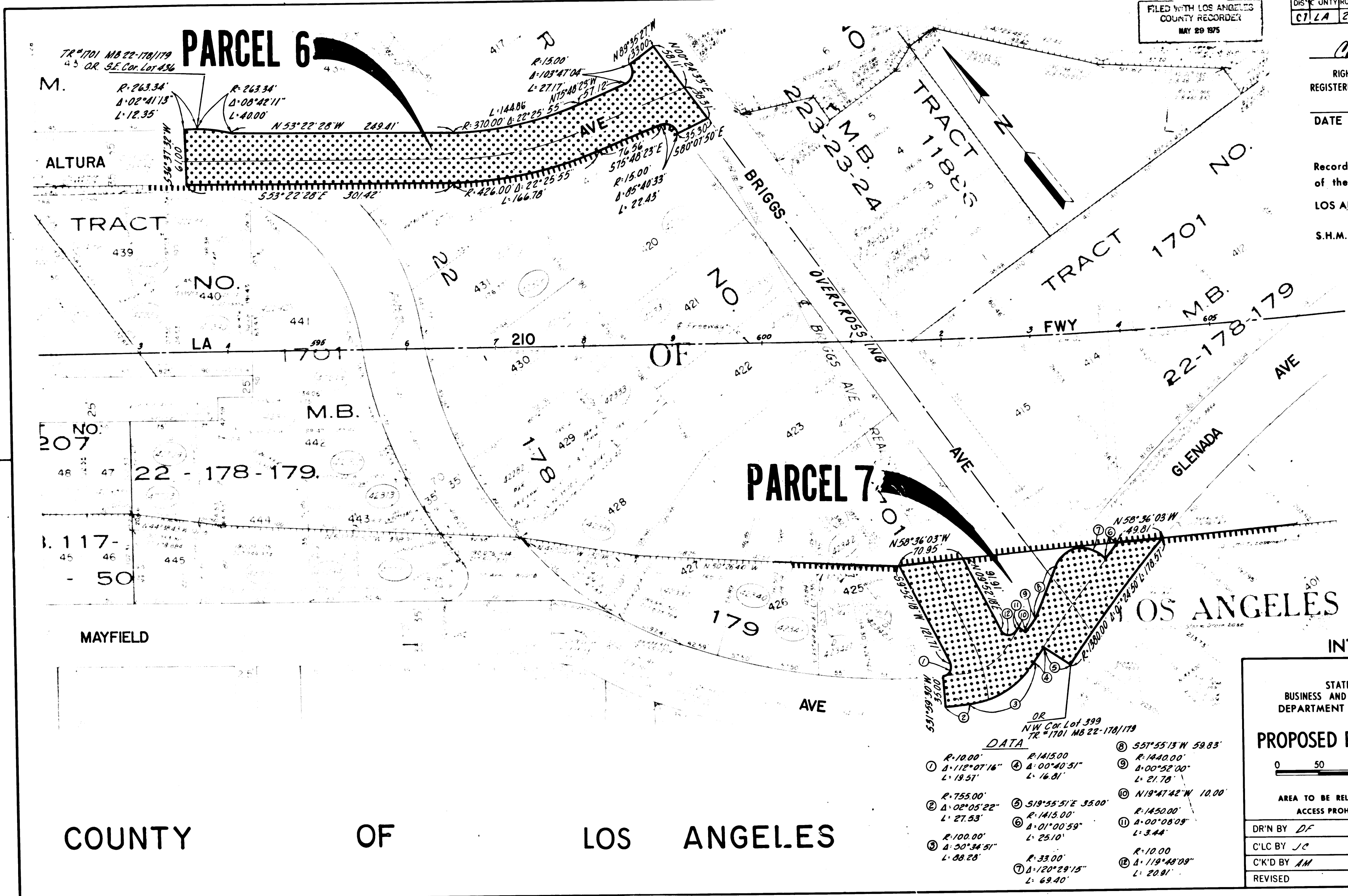
DR'N BY <i>DF</i>	R/W MAP NO. 19700-C 19701-C
C'LC BY <i>JC</i>	CONTRACT NO. 07-063764 07-063728
C'KD BY <i>AM</i>	REL-872
REVISED	

FILED WITH LOS ANGELES COUNTY RECORDER MAY 29 1975

DIST	COUNTY	ROUTE	POST MILES	SHEET NO.	TOTAL SHEETS
C7	LA	210	17.9	5	24

CB Orellana
 SENIOR ENGINEER
 RIGHT OF WAY ENGINEERING
 REGISTERED CIVIL ENGINEER NO. 14117
 DATE 12/13/74

Recorded in the Office of the County Recorder
 LOS ANGELES COUNTY
 S.H.M.B. No. Pg.



INTERSTATE

STATE OF CALIFORNIA
 BUSINESS AND TRANSPORTATION AGENCY
 DEPARTMENT OF TRANSPORTATION

PROPOSED RELINQUISHMENT

0 50 100 150 200

AREA TO BE RELINQUISHED [Dotted Area]

ACCESS PROHIBITED [Hatched Area]

DR'N BY <i>DF</i>	R/W MAP NO. 19708-C
C'LC BY <i>JC</i>	CONTRACT NO. 07-063764 07-063764
C'K'D BY <i>AM</i>	REL-872
REVISED	

COUNTY OF LOS ANGELES

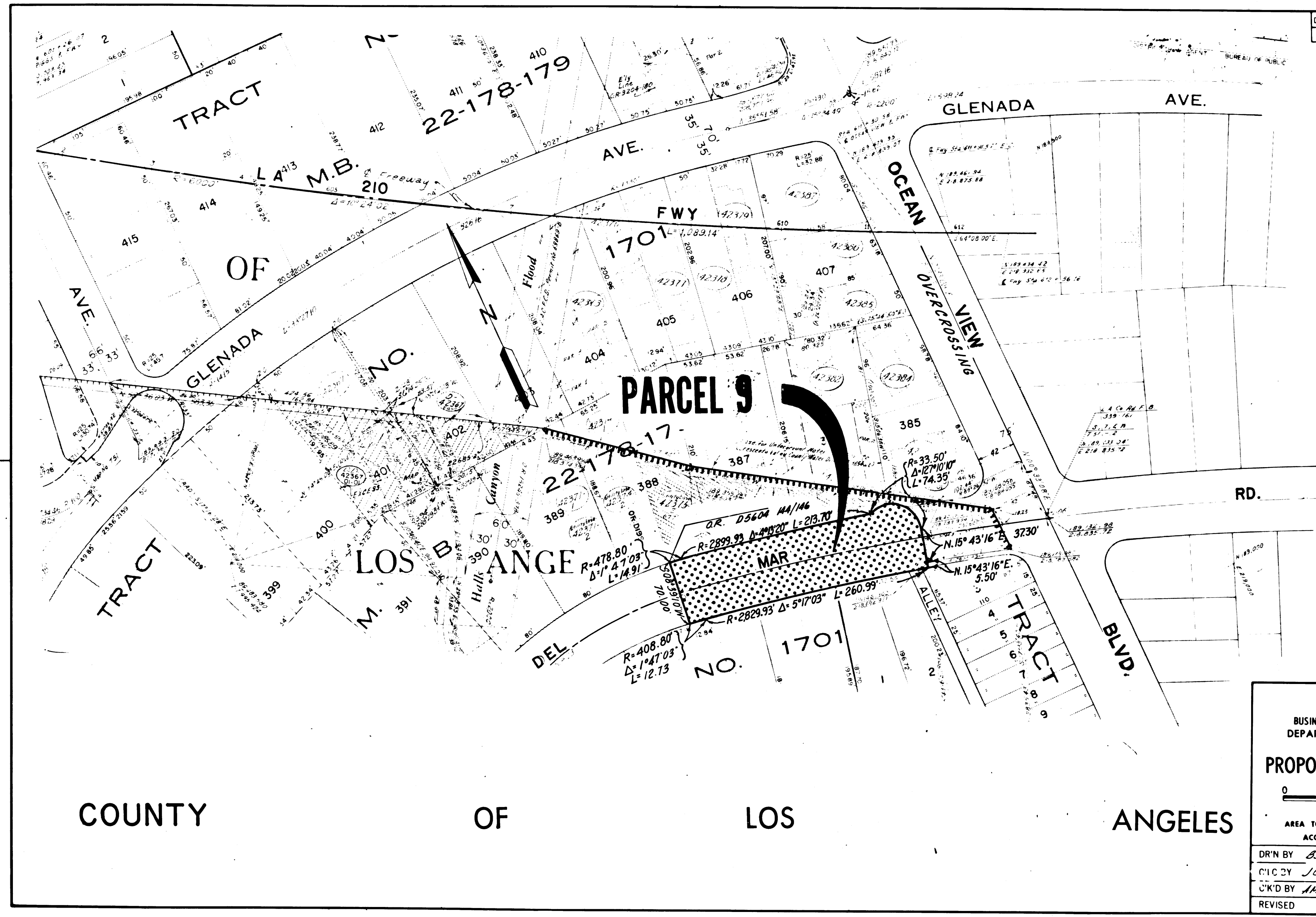
DIST	COUNTY	ROUTE	POST MILES	SHEET NO	TOTAL SHEETS
07	LA	210	18.3	7	24

C.B. ...
 SENIOR ENGINEER,
 RIGHT OF WAY ENGINEERING
 REGISTERED CIVIL ENGINEER NO. 14117

DATE 12/12/74

Recorded in the Office
 of the County Recorder
 LOS ANGELES COUNTY
 S.H.M.B. No. Pg.

FILED WITH LOS ANGELES
 COUNTY RECORDER
 MAY 29 1975



STATE OF CALIFORNIA
 BUSINESS AND TRANSPORTATION AGENCY
 DEPARTMENT OF TRANSPORTATION

PROPOSED RELINQUISHMENT

0 50 100 150 200

AREA TO BE RELINQUISHED

ACCESS PROHIBITED

DR'N BY <i>BJK</i>	R/W MAP NO. <i>19711-C</i>
C'K'D BY <i>JC</i>	CONTRACT NO. <i>07-063764 07-063764</i>
REVISED	REL- 872

DIST	COUNTY	ROUTE	POST MILES	SHEET NO	TOTAL SHEETS
07	LA	210	18.8	8	24

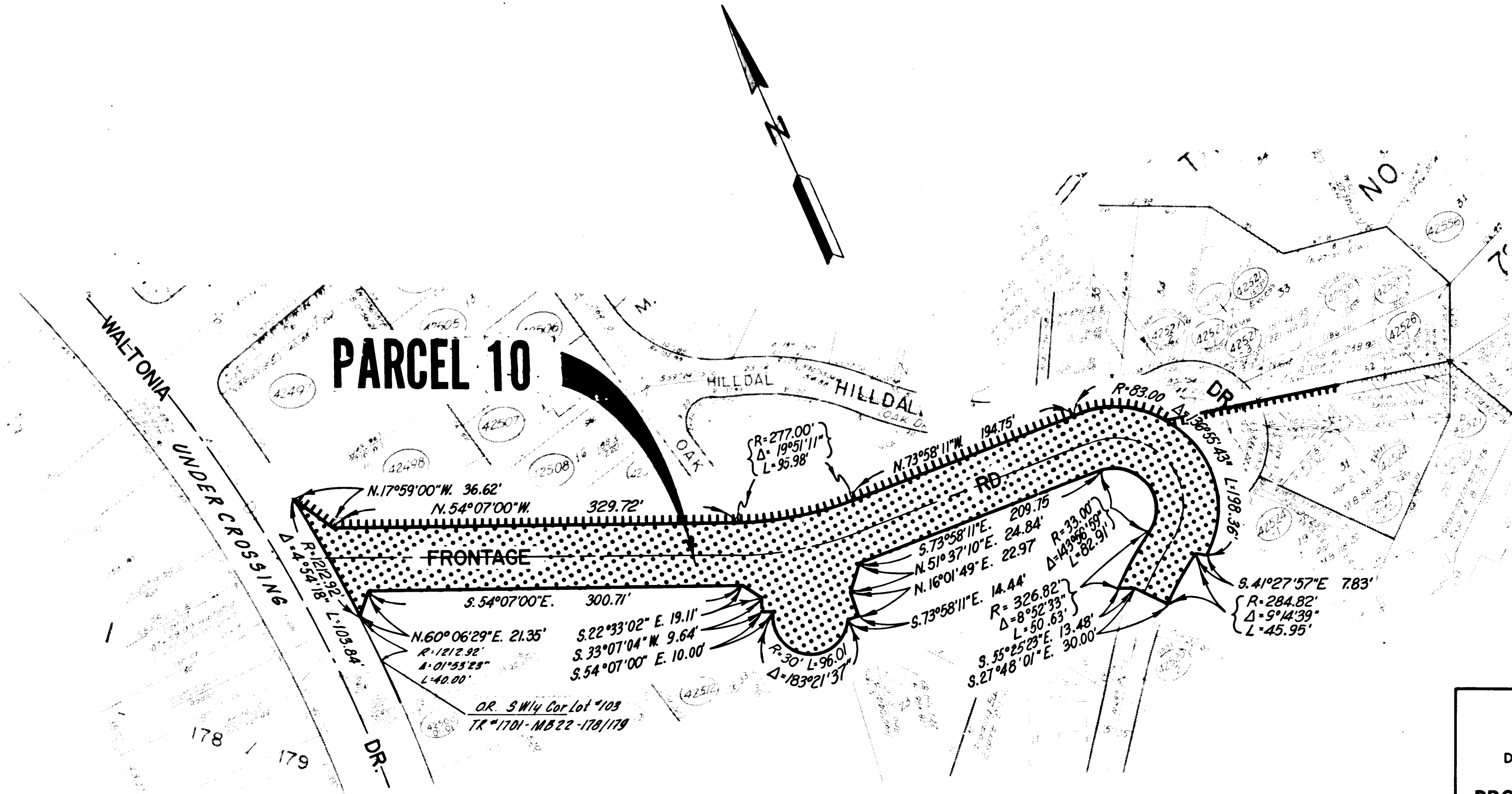
FILED IN LOS ANGELES COUNTY RECORDER'S OFFICE MAY 29 1975

COUNTY OF LOS ANGELES

C.B. Williams
 SENIOR ENGINEER
 RIGHT OF WAY ENGINEERING
 REGISTERED CIVIL ENGINEER NO. 14117

DATE *12/13/74*

Recorded in the Office of the County Recorder
 LOS ANGELES COUNTY
 S.H.M.B. No. Pg.



INTERSTATE

STATE OF CALIFORNIA
 BUSINESS AND TRANSPORTATION AGENCY
 DEPARTMENT OF TRANSPORTATION

PROPOSED RELINQUISHMENT

0 50 100 150 200

AREA TO BE RELINQUISHED ACCESS PROHIBITED

DR'N BY <i>BJK</i>	R/W MAP NO. <i>F-1207.1-6</i>
C'LC BY <i>JC</i>	CONTRACT NO. <i>07-063764 07-063724</i>
C'K'D BY <i>AM</i>	REL- 872
REVISED	

FILED WITH LOS ANGELES COUNTY RECORDER
MAY 29 1975

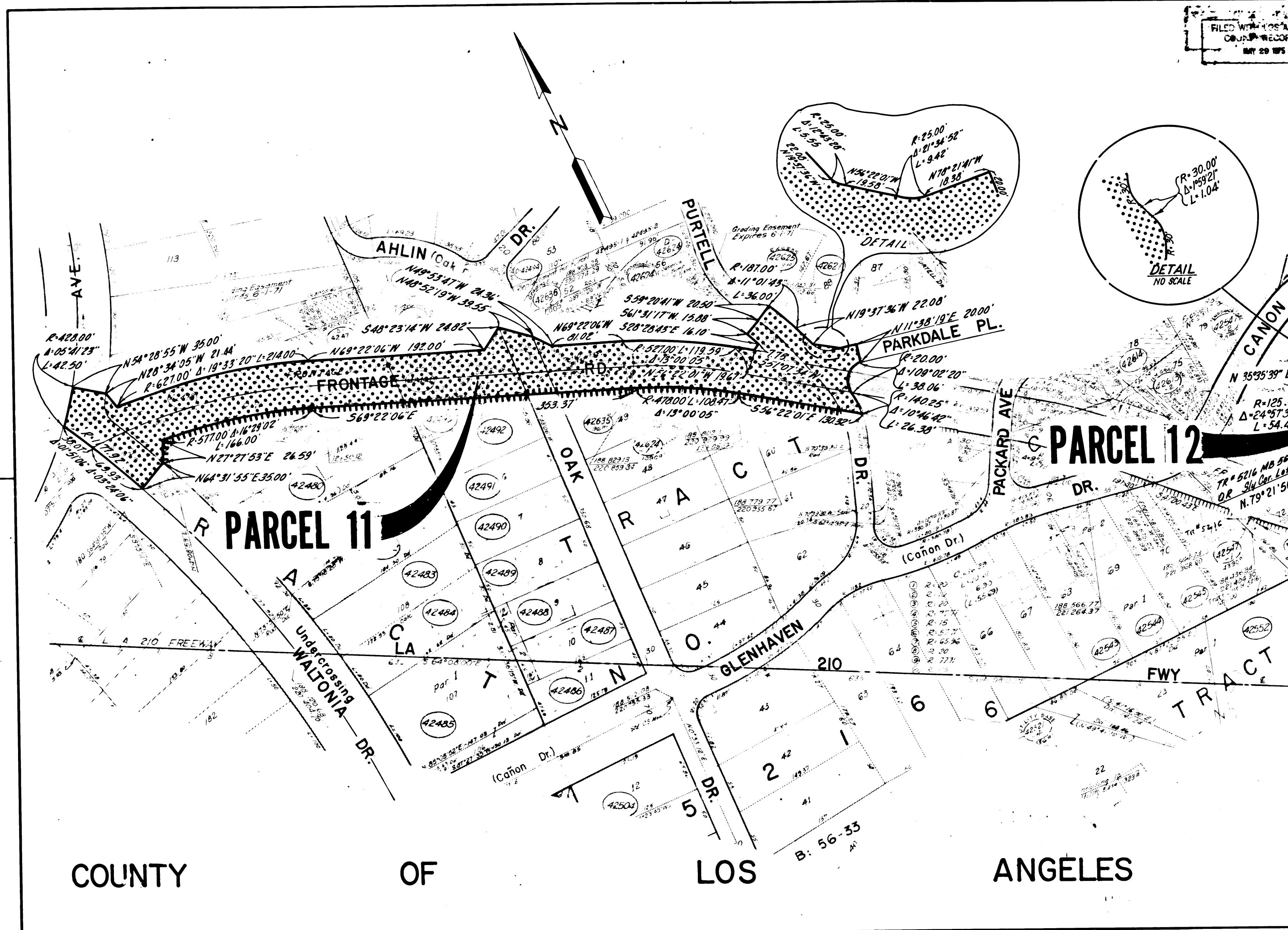
DIST	COUNTY	ROUTE	POST MILES	SHEET NO.	TOTAL SHEETS
07	LA	210	18.6/18.8	9	24

C. B. Williams
SENIOR ENGINEER,
RIGHT OF WAY ENGINEERING
REGISTERED CIVIL ENGINEER NO. 14117

DATE 12/19/74

Recorded in the Office
of the County Recorder
LOS ANGELES COUNTY

S.H.M.B. No. Pg.



STATE OF CALIFORNIA
BUSINESS AND TRANSPORTATION AGENCY
DEPARTMENT OF TRANSPORTATION

PROPOSED RELINQUISHMENT

0 50 100 150 200

AREA TO BE RELINQUISHED ACCESS PROHIBITED

DR'N BY <i>DF</i>	R/W MAP NO. <i>F-12071-4</i> <i>F-12071-6</i>
C'LC BY <i>JC</i>	CONTRACT NO. <i>07-063764 07-063784</i>
C'K'D BY <i>AM</i>	REL- 872
REVISED	

COUNTY OF LOS ANGELES

FILED WITH LOS ANGELES COUNTY RECORDER MAY 28 1975

DIST	COUNTY	ROUTE	POST MILES	SHEET NO.	TOTAL SHEETS
07	LA	210	18.9	10	24

C.B. [Signature]
 SENIOR ENGINEER,
 RIGHT OF WAY ENGINEERING
 REGISTERED CIVIL ENGINEER NO. 14117

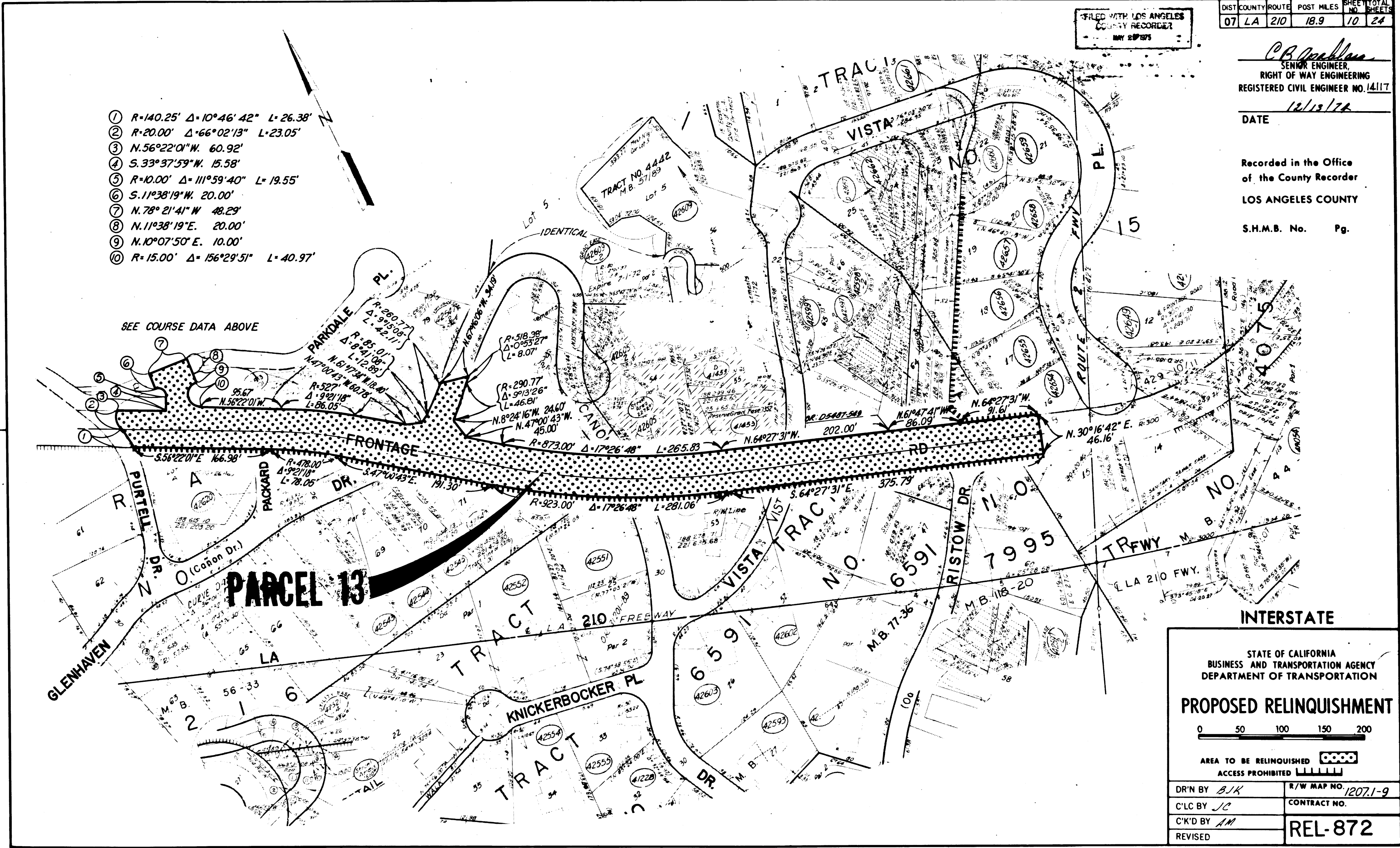
DATE 12/19/74

Recorded in the Office
 of the County Recorder
 LOS ANGELES COUNTY

S.H.M.B. No. Pg.

- ① R=140.25' Δ=10°46'42" L=26.38'
- ② R=20.00' Δ=66°02'13" L=23.05'
- ③ N.56°22'01"W. 60.92'
- ④ S.33°37'59"W. 15.58'
- ⑤ R=10.00' Δ=111°59'40" L=19.55'
- ⑥ S.11°38'19"W. 20.00'
- ⑦ N.78°21'41"W. 48.29'
- ⑧ N.11°38'19"E. 20.00'
- ⑨ N.10°07'50"E. 10.00'
- ⑩ R=15.00' Δ=156°29'51" L=40.97'

SEE COURSE DATA ABOVE



INTERSTATE

STATE OF CALIFORNIA
 BUSINESS AND TRANSPORTATION AGENCY
 DEPARTMENT OF TRANSPORTATION

PROPOSED RELINQUISHMENT

0 50 100 150 200

AREA TO BE RELINQUISHED ACCESS PROHIBITED

DR'N BY <i>BJK</i>	R/W MAP NO. 1207.1-9
C/LC BY <i>JC</i>	CONTRACT NO.
C/K'D BY <i>AM</i>	REL-872
REVISED	

DIST	COUNTY	ROUTE	POST MILES	SHEET NO.	TOTAL SHEETS
07	LA	210	18.9	12	24

FILED WITH LOS ANGELES COUNTY RECORDER
MAY 29 1975

C.B. Apollon
SENIOR ENGINEER
RIGHT OF WAY ENGINEERING
REGISTERED CIVIL ENGINEER NO. 14117

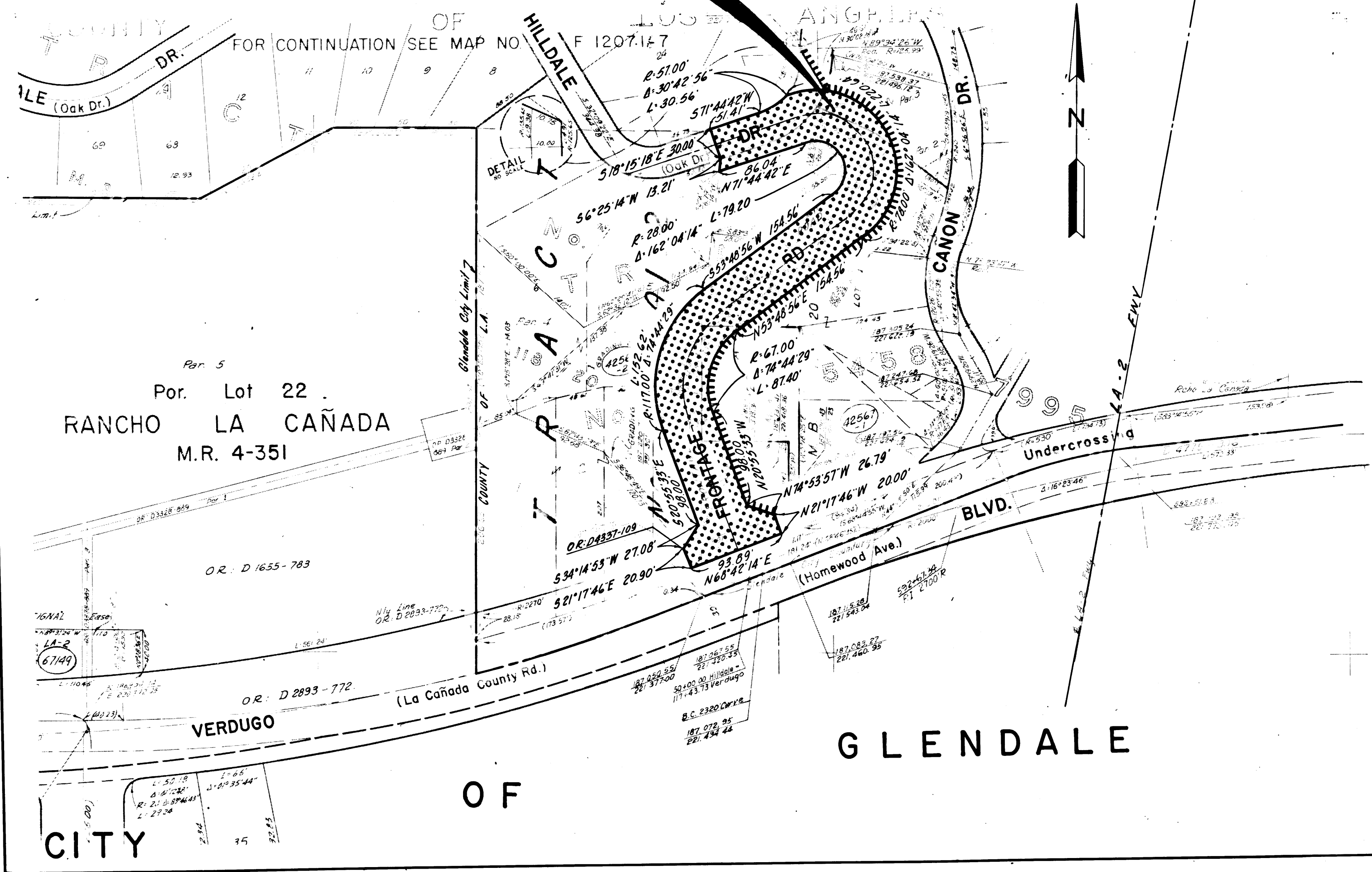
DATE *12/12/74*

Recorded in the Office of the County Recorder
LOS ANGELES COUNTY

S.H.M.B. No. Pg.

COUNTY OF LOS ANGELES

PARCEL 16




Par. 5
Par. Lot 22
RANCHO LA CAÑADA
M.R. 4-351

GLENDALE

INTERSTATE

STATE OF CALIFORNIA
BUSINESS AND TRANSPORTATION AGENCY
DEPARTMENT OF TRANSPORTATION

PROPOSED RELINQUISHMENT



AREA TO BE RELINQUISHED ACCESS PROHIBITED

DR'N BY <i>DF</i>	R/W MAP NO. <i>F-12071-8</i>
C'LC BY <i>JC</i>	CONTRACT NO. <i>07-063764 07-063764</i>
C'K'D BY <i>AM</i>	REL- 872
REVISED	

DIST	COUNTY	ROUTE	POST MILES	SHEET NO.	TOTAL SHEETS
07	LA	210	19.0/19.2	13	24

FILED WITH LOS ANGELES COUNTY RECORDER
MAY 29 1975

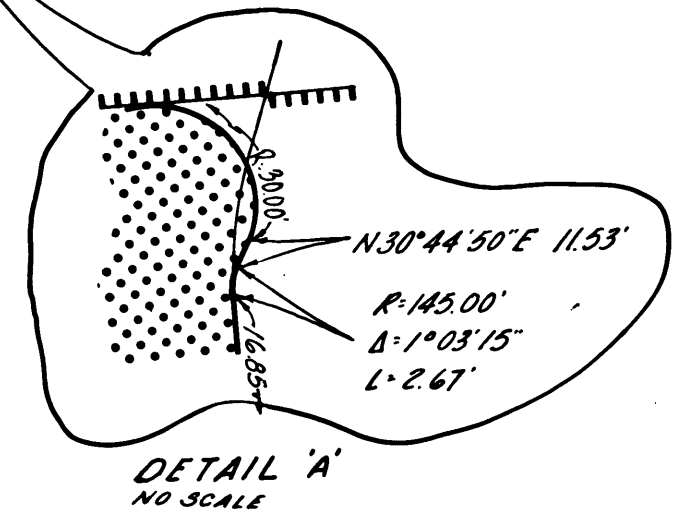
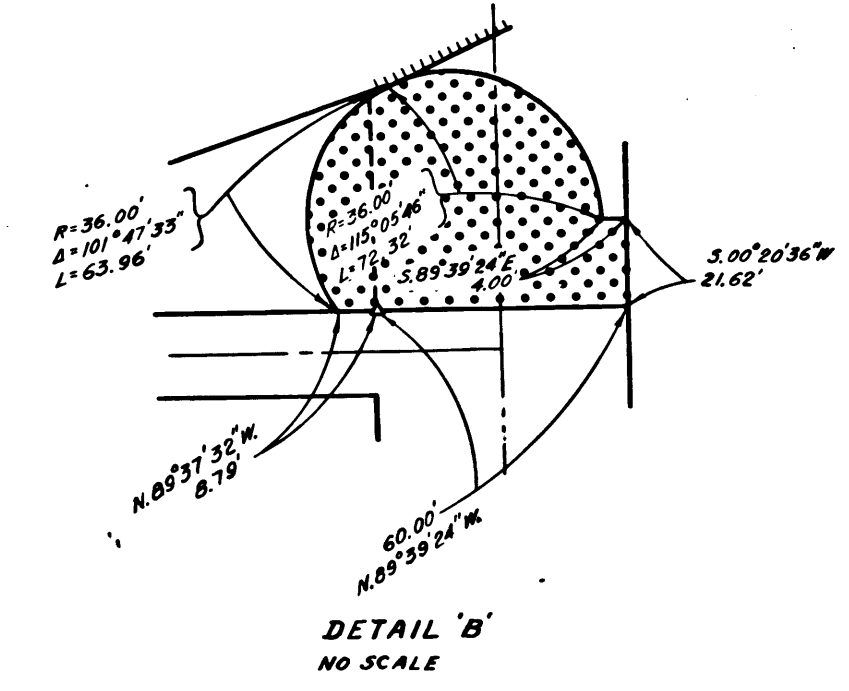
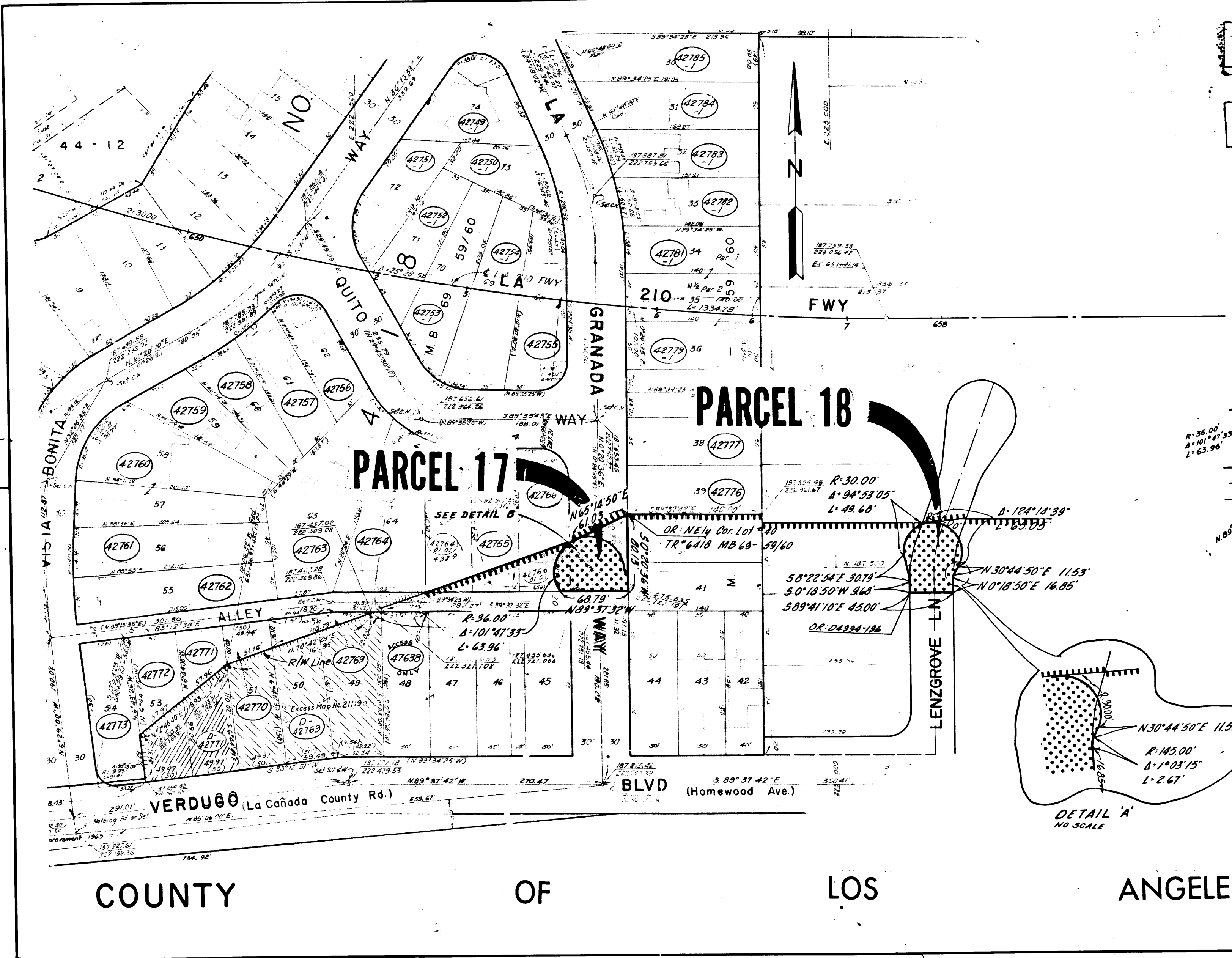
FILED WITH LOS ANGELES COUNTY RECORDER
MAY 29 1975

C. B. Bellan
SENIOR ENGINEER,
RIGHT OF WAY ENGINEERING
REGISTERED CIVIL ENGINEER NO. 14117

DATE 12/19/74

Recorded in the Office
of the County Recorder
LOS ANGELES COUNTY

S.H.M.B. No. Pg.



COUNTY OF LOS ANGELES

INTERSTATE

STATE OF CALIFORNIA
BUSINESS AND TRANSPORTATION AGENCY
DEPARTMENT OF TRANSPORTATION

PROPOSED RELINQUISHMENT

0 50 100 150 200

AREA TO BE RELINQUISHED ACCESS PROHIBITED

DR'N BY <i>DF</i>	R/W MAP NO. <i>F-12071-12/14</i>
C'L'C BY <i>SC</i>	CONTRACT NO. <i>07-063764 07-063764</i>
C'K'D BY <i>AM</i>	REL- 872
REVISED	

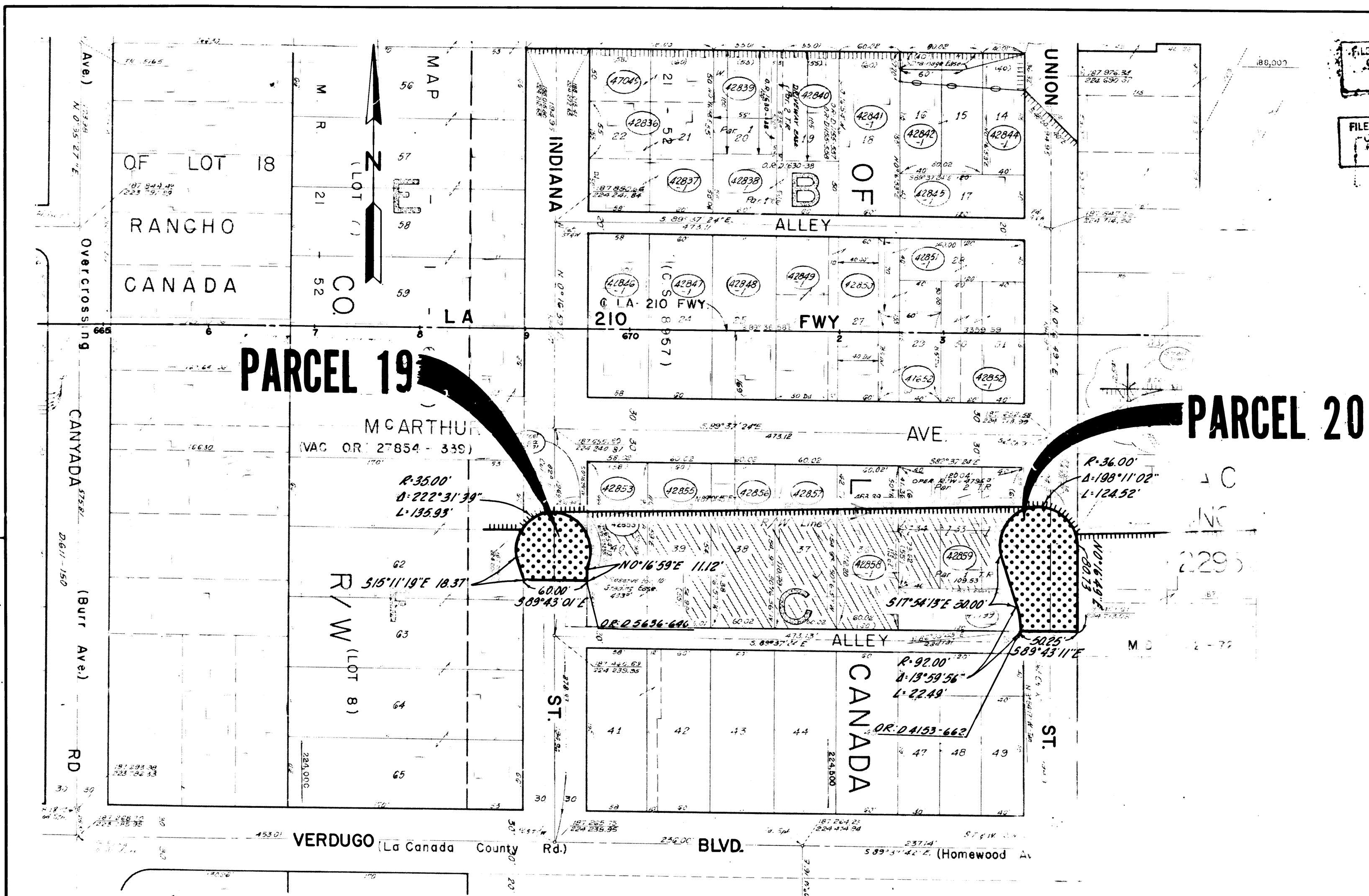
DIST	COUNTY	ROUTE	POST MILES	SHEET NO	TOTAL SHEETS
07	LA	210	19.2	14	24

FILED WITH LOS ANGELES COUNTY RECORDER
MAY 29 1975

FILED WITH LOS ANGELES COUNTY RECORDER
MAY 29 1975

C.B. ...
SENIOR ENGINEER
RIGHT OF WAY ENGINEERING
REGISTERED CIVIL ENGINEER NO. 14117
DATE 12/13/74

Recorded in the Office
of the County Recorder
LOS ANGELES COUNTY
S.H.M.B. No. Pg.



INTERSTATE

STATE OF CALIFORNIA
BUSINESS AND TRANSPORTATION AGENCY
DEPARTMENT OF TRANSPORTATION

PROPOSED RELINQUISHMENT

0 50 100 150 200

AREA TO BE RELINQUISHED

ACCESS PROHIBITED

DR'N BY <i>DF</i>	R/W MAP NO. <i>F-12071-16</i>
C'LC BY <i>JC</i>	CONTRACT NO. <i>07-063764 07-063764</i>
C'K'D BY <i>AM</i>	REL- 872
REVISED	

DIST	COUNTY	ROUTE	POST MILES	SHEET NO.	TOTAL SHEETS
07	LA	210	19.8	15	24

FILED WITH LOS ANGELES COUNTY RECORDER
MAY 29 1975

FILED WITH LOS ANGELES COUNTY RECORDER
MAY 29 1975

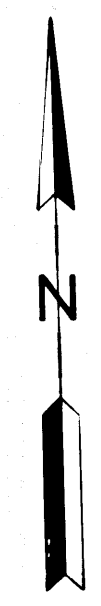
C. B. Bellman
SENIOR ENGINEER,
RIGHT OF WAY ENGINEERING
REGISTERED CIVIL ENGINEER NO. 14117

DATE

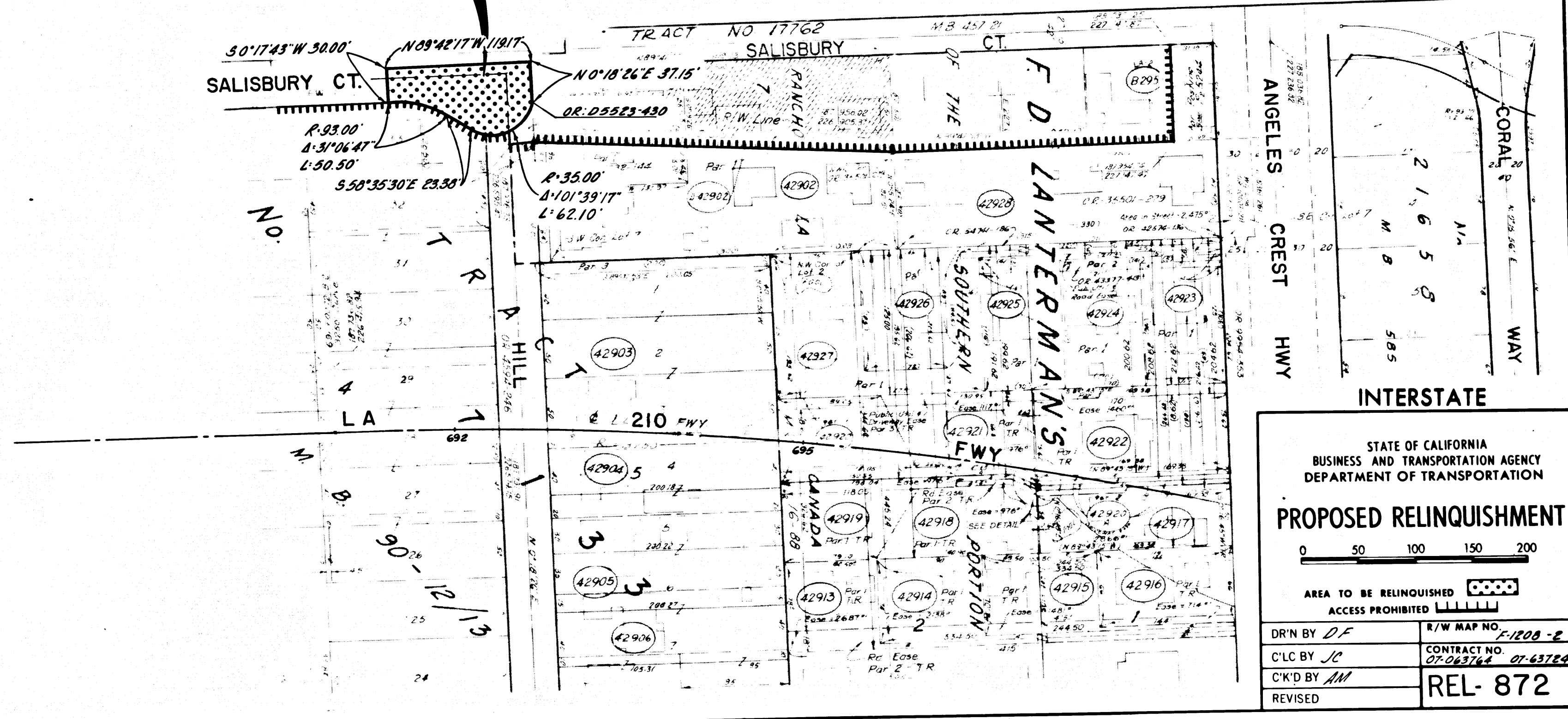
Recorded in the Office
of the County Recorder
LOS ANGELES COUNTY

S.H.M.B. No. Pg.

COUNTY OF LOS ANGELES



PARCEL 21



STATE OF CALIFORNIA
BUSINESS AND TRANSPORTATION AGENCY
DEPARTMENT OF TRANSPORTATION

PROPOSED RELINQUISHMENT

0 50 100 150 200

AREA TO BE RELINQUISHED

ACCESS PROHIBITED

DR'N BY <i>DF</i>	R/W MAP NO. <i>F-1208-2</i>
C'LC BY <i>JC</i>	CONTRACT NO. <i>07-063764 07-63784</i>
C'K'D BY <i>AM</i>	REL- 872
REVISED	

COUNTY ENGINEER'S COPY

DIST	COUNTY	ROUTE	POST MILES	SHEET NO.	TOTAL SHEETS
07	LA	210	18.9	16	24

FILED WITH LOS ANGELES COUNTY RECORDER
MAY 29 1975

FILED WITH LOS ANGELES COUNTY RECORDER
MAY 29 1975

C.B. Williams
SENIOR ENGINEER,
RIGHT OF WAY ENGINEERING
REGISTERED CIVIL ENGINEER NO. 14-117
DATE 12/13/74

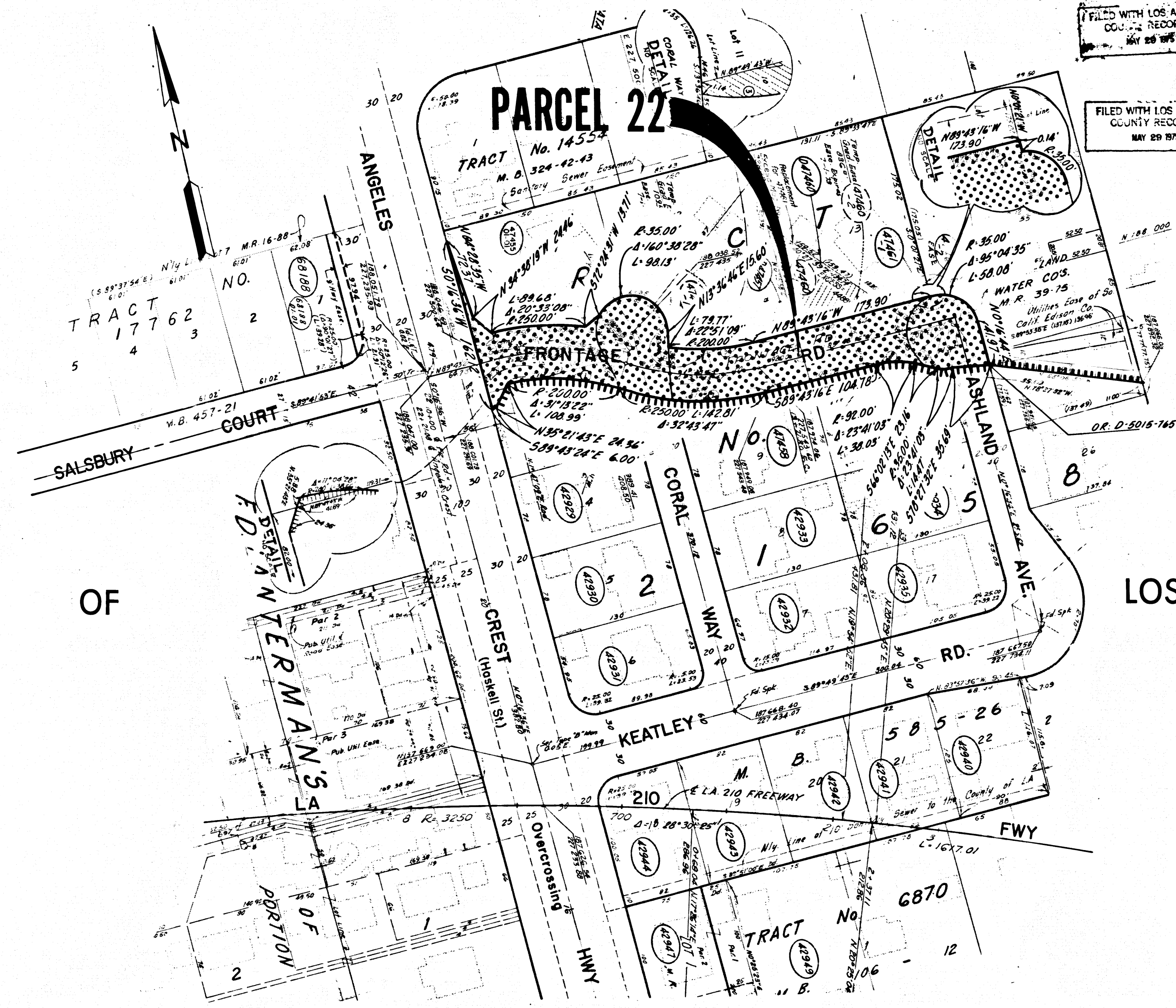
Recorded in the Office
of the County Recorder
LOS ANGELES COUNTY
S.H.M.B. No. Pg.

COUNTY

OF

LOS


ANGELES



INTERSTATE

STATE OF CALIFORNIA
BUSINESS AND TRANSPORTATION AGENCY
DEPARTMENT OF TRANSPORTATION

PROPOSED RELINQUISHMENT



AREA TO BE RELINQUISHED ACCESS PROHIBITED

DR'N BY <i>DF</i>	R/W MAP NO. <i>F-1208-3</i>
C'LC BY <i>JC</i>	CONTRACT NO. <i>07-063764 07-63764</i>
C'K'D BY <i>AM</i>	REL- 872
REVISED	

FILED WITH LOS ANGELES COUNTY RECORDER
MAY 29 1975

BOOK 13 PAGE 38

DIST	COUNTY	ROUTE	POST MILES	SHEET NO	TOTAL SHEETS
07	LA	210	20.00	17	24

FILED WITH LOS ANGELES COUNTY RECORDER
MAY 29 1975

C.B. Abdullah
SENIOR ENGINEER,
RIGHT OF WAY ENGINEERING
REGISTERED CIVIL ENGINEER NO. 14117

DATE 12/13/74

Recorded in the Office
of the County Recorder
LOS ANGELES COUNTY
S.H.M.B. No. Pg.

PARCEL 23


COUNTY OF LOS ANGELES


INTERSTATE

STATE OF CALIFORNIA
BUSINESS AND TRANSPORTATION AGENCY
DEPARTMENT OF TRANSPORTATION

PROPOSED RELINQUISHMENT

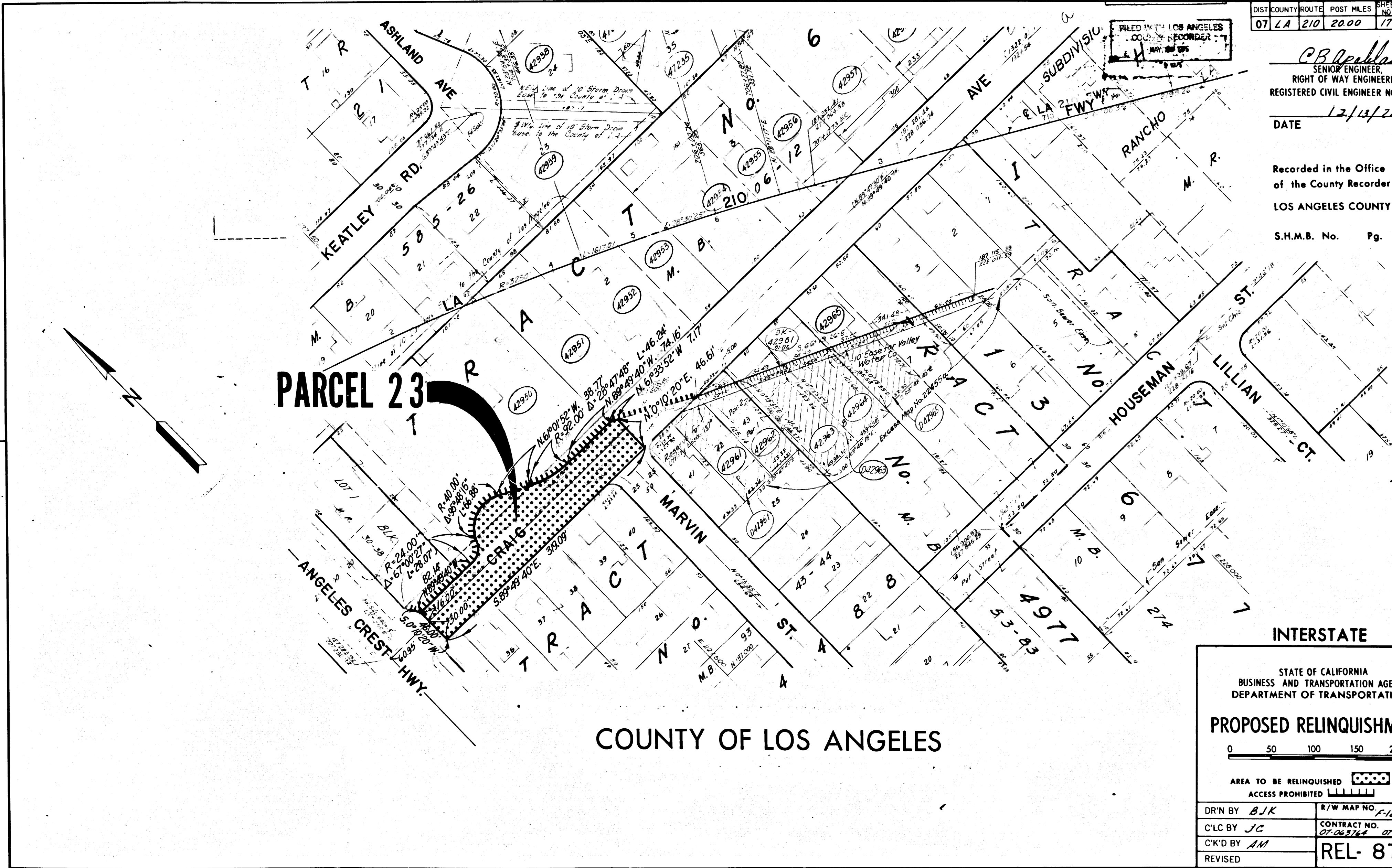
0 50 100 150 200

AREA TO BE RELINQUISHED 

ACCESS PROHIBITED 

DR'N BY <i>BJK</i>	R/W MAP NO. <i>F-1208-4</i>
C'LC BY <i>JC</i>	CONTRACT NO. <i>07-063764 07-063764</i>
C'K'D BY <i>AM</i>	REL- 872
REVISED	

COUNTY ENGINEER'S COPY



DIST	COUNTY	ROUTE	POST MILES	SHEET NO.	TOTAL SHEETS
07	LA	210	20.3	18	24

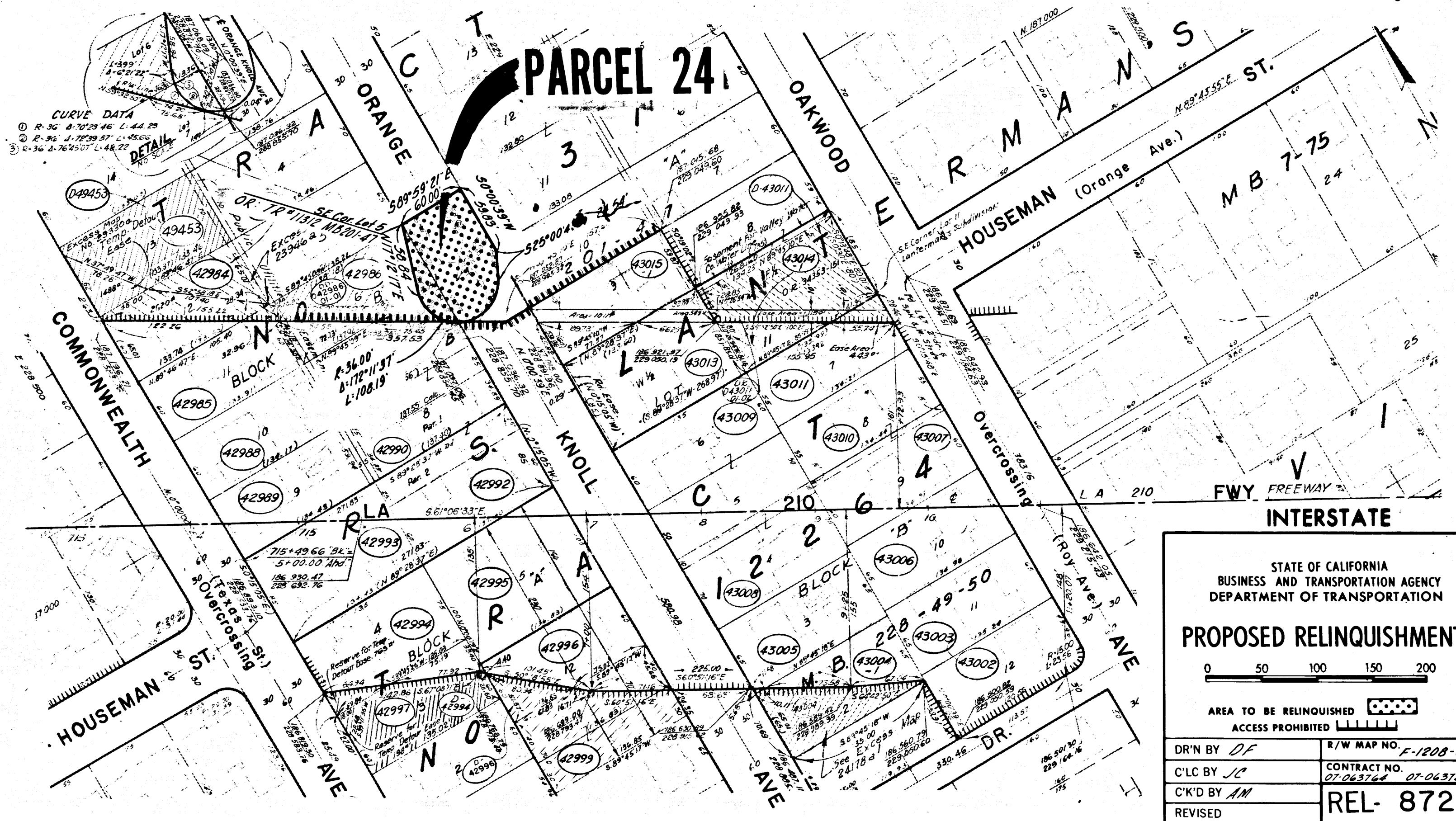
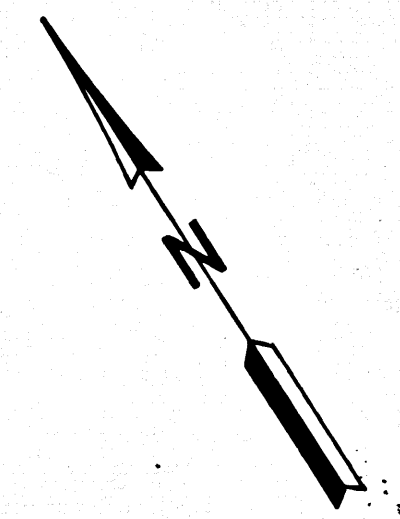
FILED WITH LOS ANGELES COUNTY RECORDER
MAY 29 1975

FILED WITH LOS ANGELES COUNTY RECORDER
MAY 29 1975

C.B. Woodhull
SENIOR ENGINEER
RIGHT OF WAY ENGINEERING
REGISTERED CIVIL ENGINEER NO. 14117
DATE 12/19/74

Recorded in the Office of the County Recorder
LOS ANGELES COUNTY
S.H.M.B. No. Pg.

COUNTY OF LOS ANGELES



STATE OF CALIFORNIA
BUSINESS AND TRANSPORTATION AGENCY
DEPARTMENT OF TRANSPORTATION

PROPOSED RELINQUISHMENT

0 50 100 150 200

AREA TO BE RELINQUISHED

ACCESS PROHIBITED

DR'N BY <i>DF</i>	R/W MAP NO. <i>F-1208-6</i>
C'LC BY <i>JC</i>	CONTRACT NO. <i>07-063764 07-063784</i>
C'K'D BY <i>AM</i>	REL- 872
REVISED	

COUNTY ENGINEER'S COPY

DIST	COUNTY	ROUTE	POST MILES	SHEET NO.	TOTAL SHEETS
07	LA	210	20.4	19	24

FILED WITH LOS ANGELES COUNTY RECORDER
MAY 29 1975

FILED WITH LOS ANGELES COUNTY RECORDER
MAY 29 1975

P.B. Williams
SENIOR ENGINEER,
RIGHT OF WAY ENGINEERING
REGISTERED CIVIL ENGINEER NO. 14117

DATE 12/12/74

Recorded in the Office of the County Recorder
LOS ANGELES COUNTY
S.H.M.B. No. Pg.

PARCEL 26

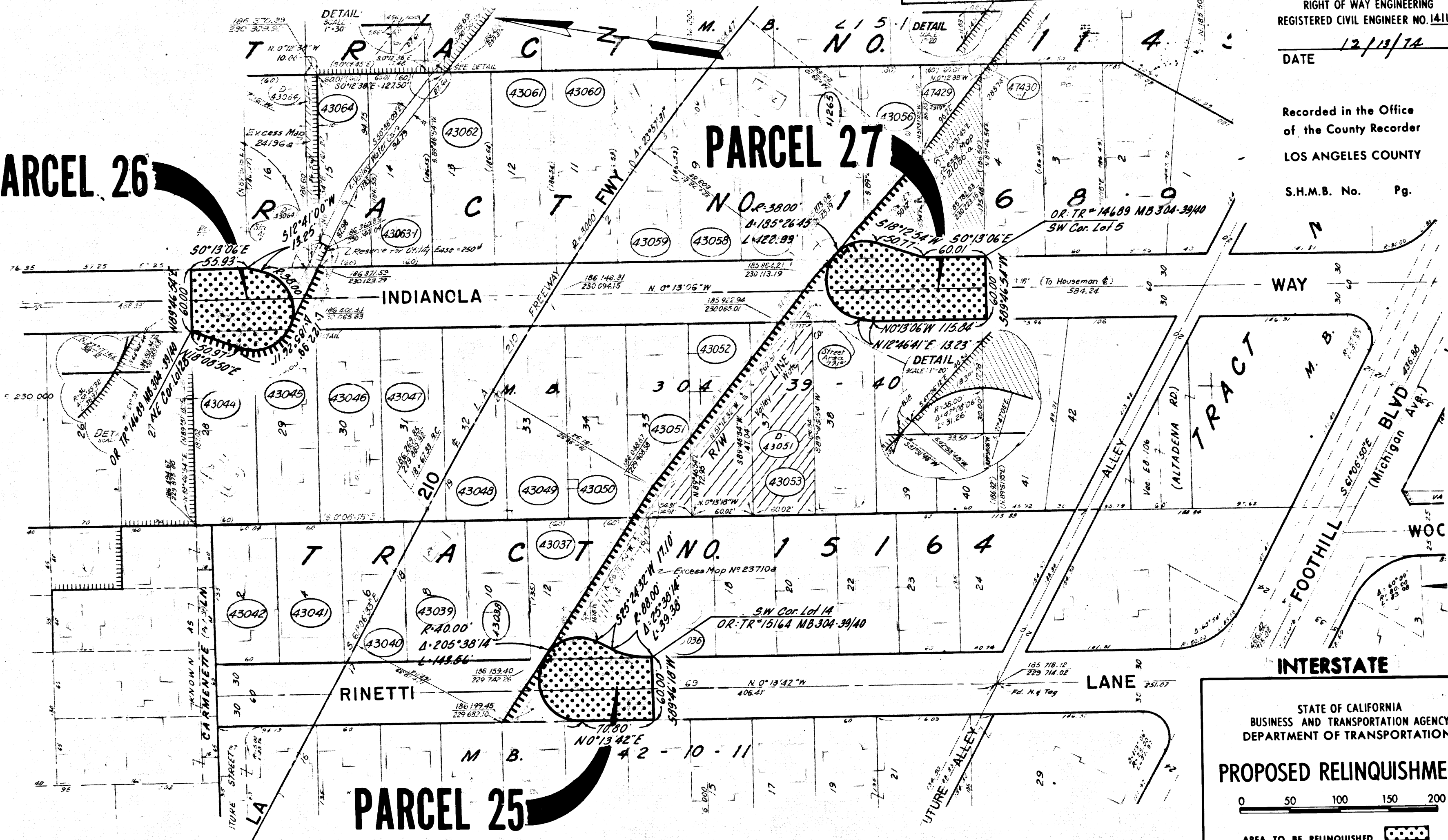
PARCEL 27

PARCEL 25

COUNTY

LOS

ANGELES



STATE OF CALIFORNIA
BUSINESS AND TRANSPORTATION AGENCY
DEPARTMENT OF TRANSPORTATION

PROPOSED RELINQUISHMENT

0 50 100 150 200

AREA TO BE RELINQUISHED

ACCESS PROHIBITED

DR'N BY <i>DF</i>	R/W MAP NO. F-1208-8
C'LC BY <i>JC</i>	CONTRACT NO. 07-063764 07-063764
C'K'D BY <i>AM</i>	REL- 872
REVISED	

COUNTY ENGINEER'S COPY

COUNTY

OF

LOS ANGELES

BOOK 13 PAGE 41

DIST	COUNTY	ROUTE	POST MILES	SHEET NO.	TOTAL SHEETS
07	LA	210	208	20	24

FILED WITH LOS ANGELES
COUNTY RECORDER
MAY 29 1975

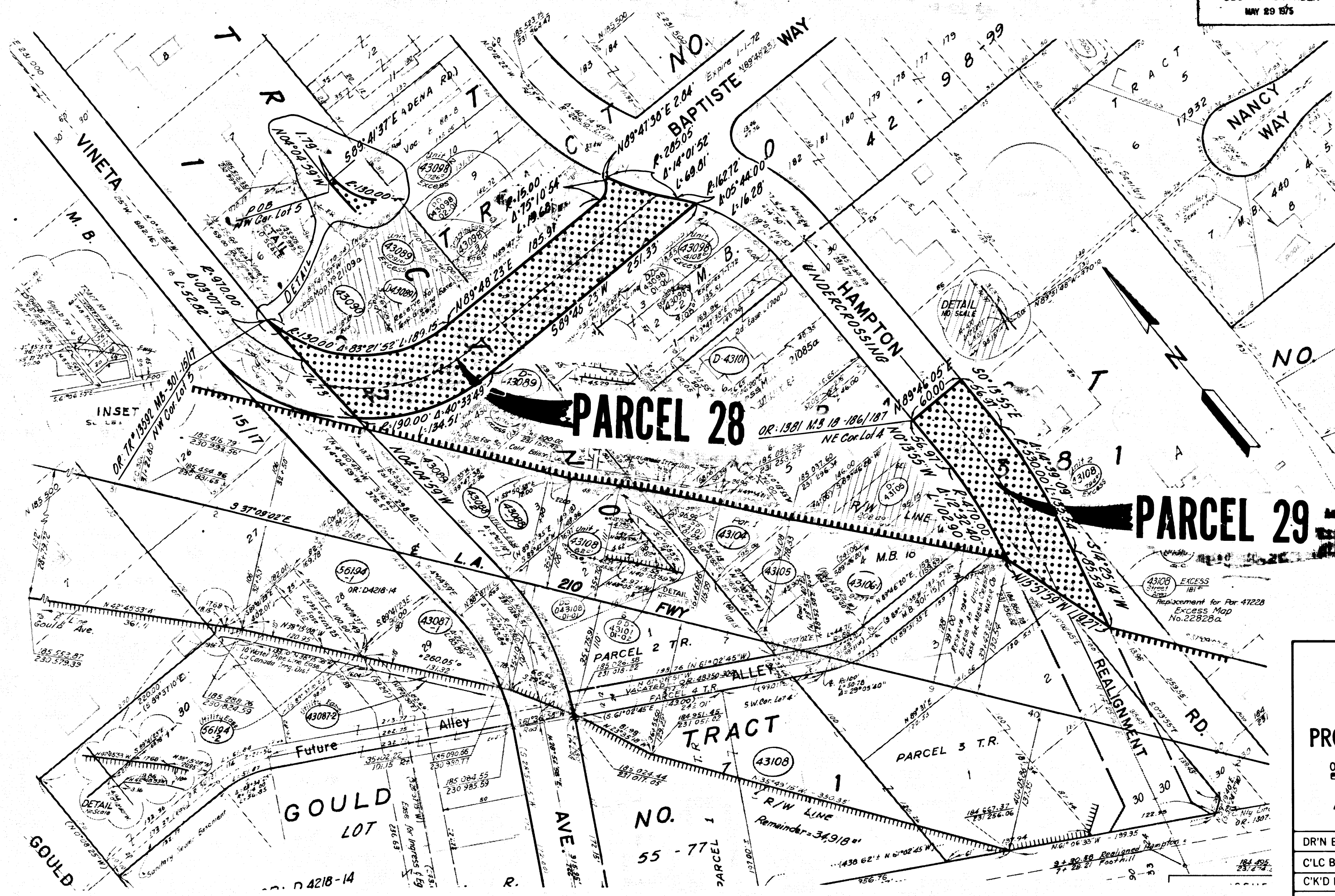
FILED WITH LOS ANGELES
COUNTY RECORDER
MAY 29 1975

C.B. McKinnon
SENIOR ENGINEER,
RIGHT OF WAY ENGINEERING
REGISTERED CIVIL ENGINEER NO. 14117

DATE 12/19/74

Recorded in the Office
of the County Recorder
LOS ANGELES COUNTY

S.H.M.B. No. Pg.



INTERSTATE

STATE OF CALIFORNIA
BUSINESS AND TRANSPORTATION AGENCY
DEPARTMENT OF TRANSPORTATION

PROPOSED RELINQUISHMENT

0 50 100 150 200

AREA TO BE RELINQUISHED ACCESS PROHIBITED

DR'N BY <i>DF</i>	R/W MAP NO. <i>F-1208-10</i>
C'LC BY <i>LC</i>	CONTRACT NO. <i>07-063764 07-063764</i>
C'K'D BY <i>AM</i>	REL- 872
REVISED	

COUNTY ENGINEER'S COPY

DIST	COUNTY	ROUTE	POST MILES	SHEET NO.	TOTAL SHEETS
07	LA	210	20.8	21	24

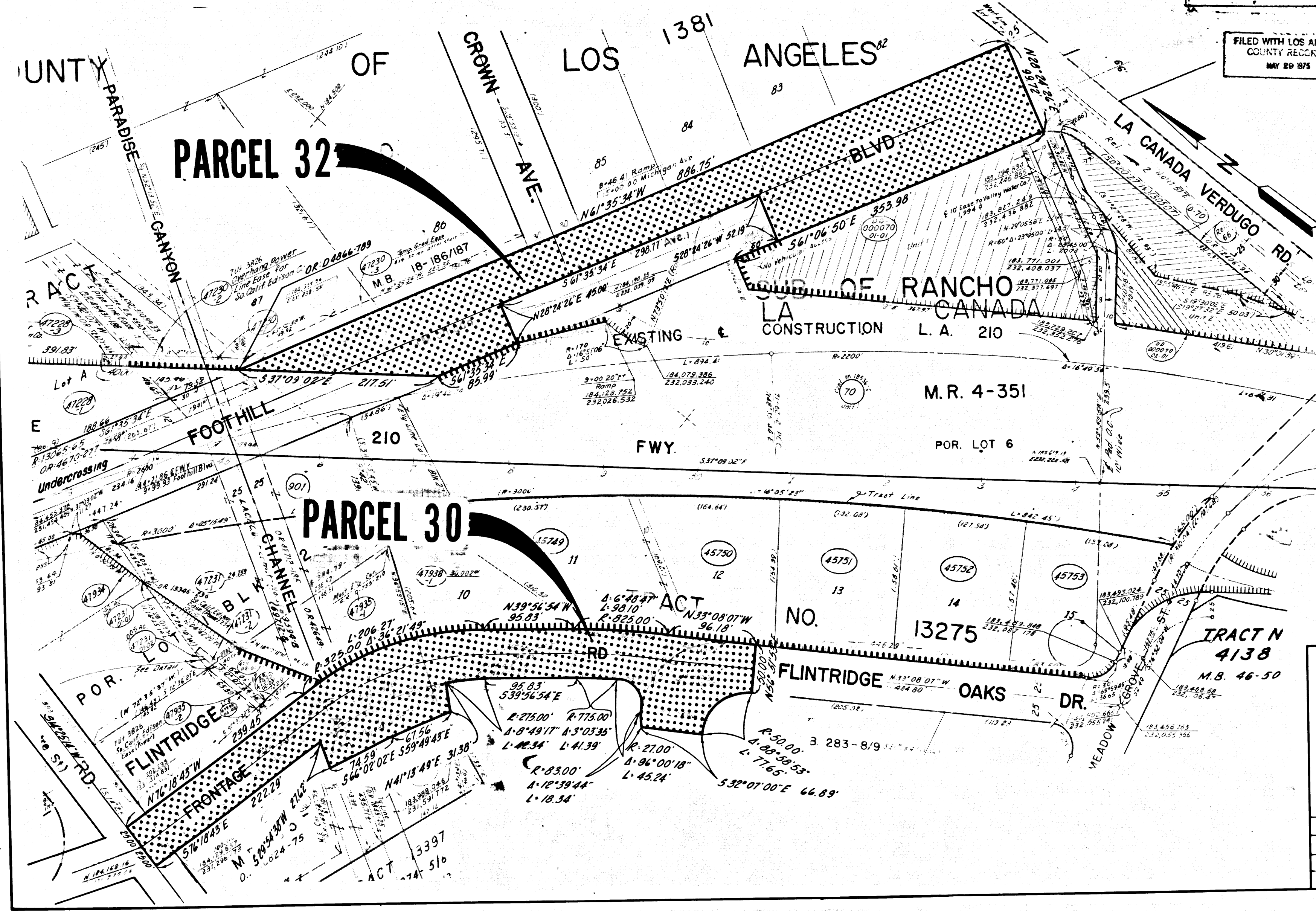
FILED WITH LOS ANGELES COUNTY RECORDER
MAY 29 1975

FILED WITH LOS ANGELES COUNTY RECORDER
MAY 29 1975

C.B. Williams
SENIOR ENGINEER,
RIGHT OF WAY ENGINEERING
REGISTERED CIVIL ENGINEER NO. 14117
DATE 12/13/74

Recorded in the Office
of the County Recorder
LOS ANGELES COUNTY
S.H.M.B. No. Pg.

COUNTY OF LOS ANGELES



INTERSTATE

STATE OF CALIFORNIA
BUSINESS AND TRANSPORTATION AGENCY
DEPARTMENT OF TRANSPORTATION

PROPOSED RELINQUISHMENT

0 50 100 150 200

AREA TO BE RELINQUISHED ACCESS PROHIBITED

DR'N BY <i>DF</i>	R/W MAP NO. F-1211-1-2
C'LC BY <i>JD</i>	CONTRACT NO. 07-063764 07-063764
C'K'D BY <i>AM</i>	REL- 872
REVISED	

COUNTY ENGINEER'S COPY

DIST	COUNTY	ROUTE	POST MILES	SHEET NO.	TOTAL SHEETS
07	LA	210	21.0	22	24

FILED WITH LOS ANGELES COUNTY RECORDER
MAY 29 1975

FILED WITH LOS ANGELES COUNTY RECORDER
MAY 29 1975

C.B. Walker
SENIOR ENGINEER,
RIGHT OF WAY ENGINEERING
REGISTERED CIVIL ENGINEER NO. 14117

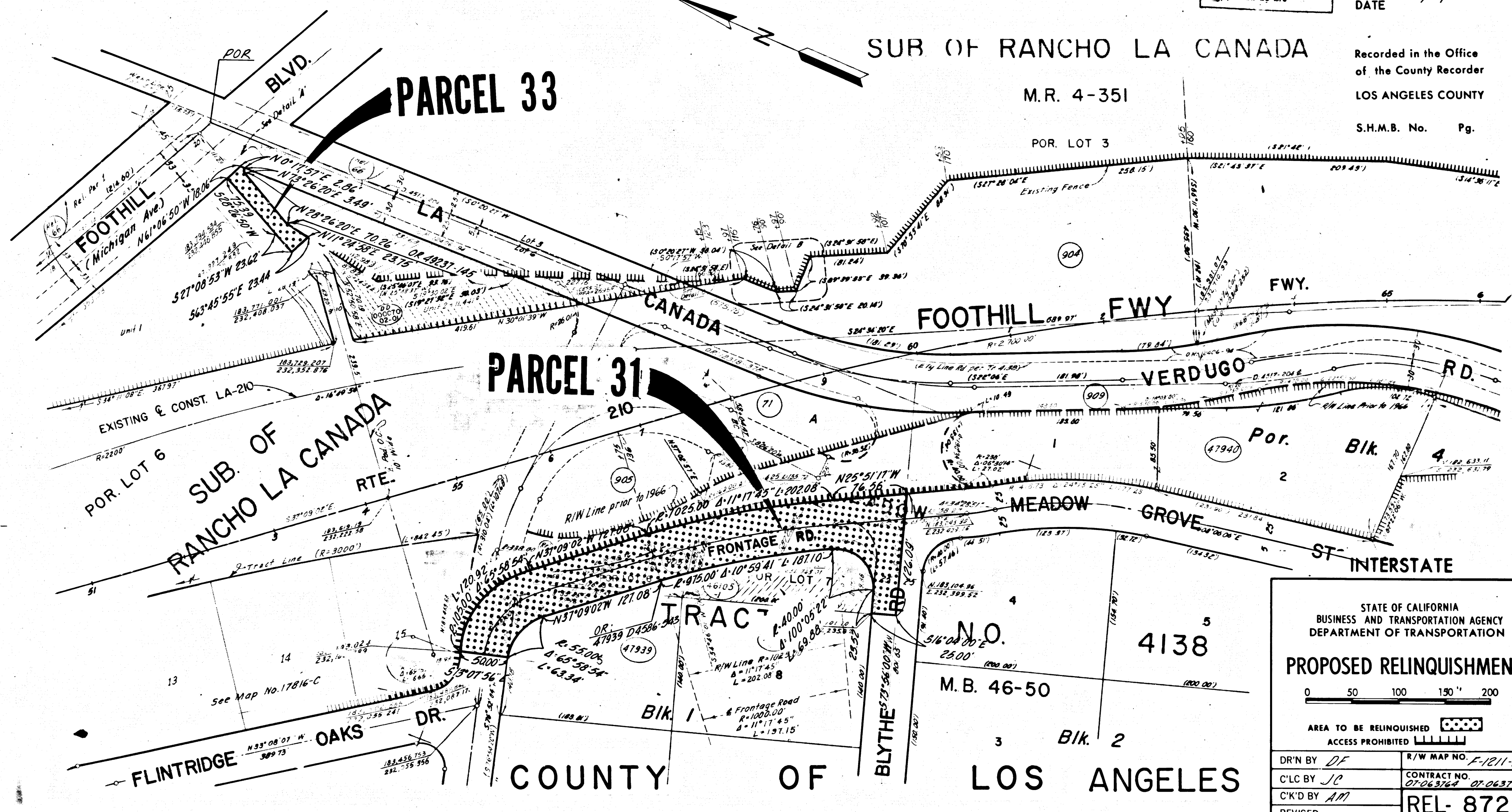
DATE 12/13/74

Recorded in the Office
of the County Recorder
LOS ANGELES COUNTY
S.H.M.B. No. Pg.

SUB OF RANCHO LA CANADA

M.R. 4-351

POR. LOT 3



STATE OF CALIFORNIA
BUSINESS AND TRANSPORTATION AGENCY
DEPARTMENT OF TRANSPORTATION

PROPOSED RELINQUISHMENT

0 50 100 150 200

AREA TO BE RELINQUISHED ACCESS PROHIBITED

DR'N BY <i>DF</i>	R/W MAP NO. F-1211-2
C'LC BY <i>JC</i>	CONTRACT NO. 07063764 07063764
C'K'D BY <i>AM</i>	REL- 872
REVISED	

COUNTY ENGINEER'S COPY

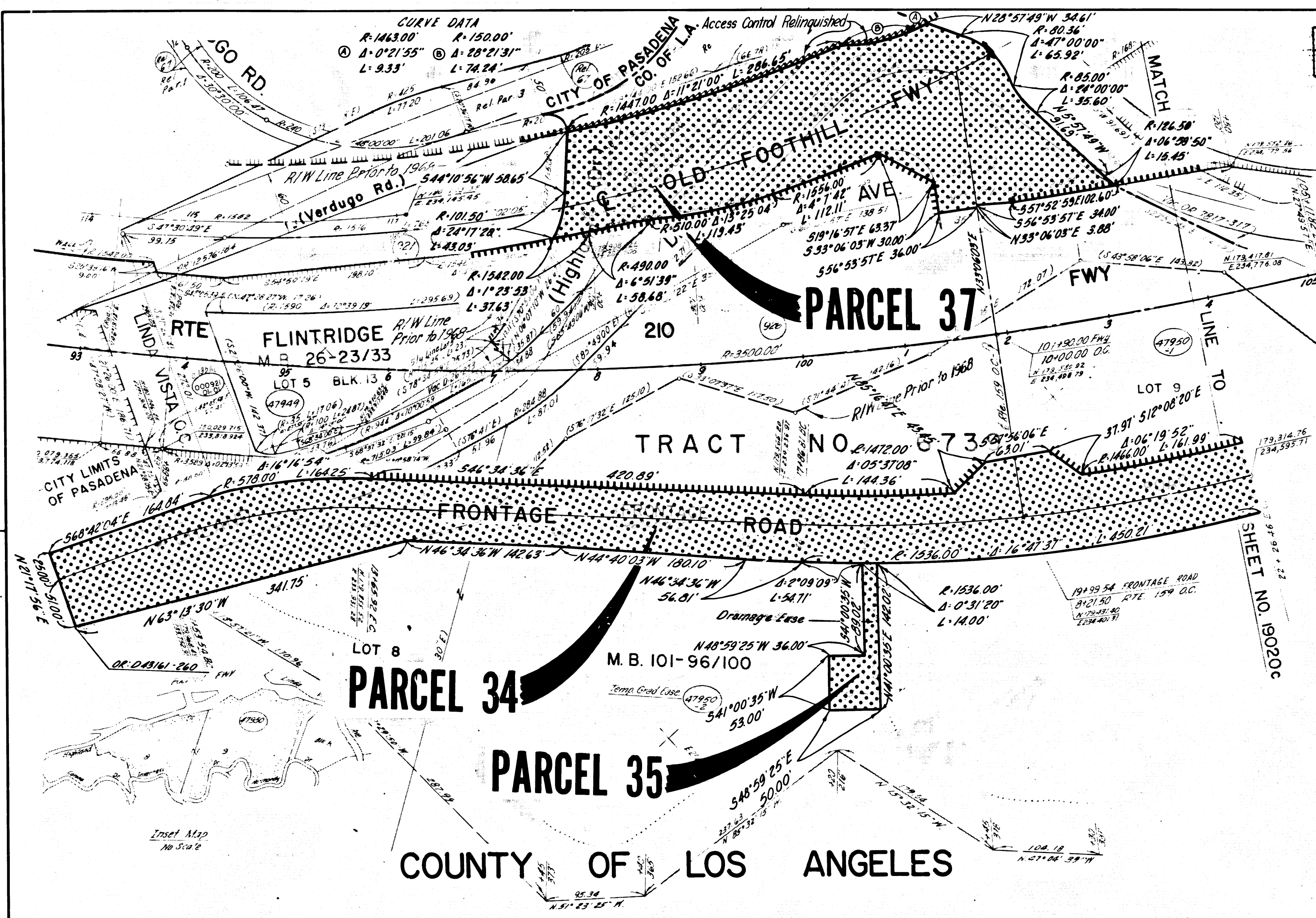
DIST	COUNTY	ROUTE	POST MILES	SHEET NO.	TOTAL SHEETS
07	LA	210	22.0	23	24

FILED WITH LOS ANGELES COUNTY RECORDER
MAY 29 1975

FILED WITH LOS ANGELES COUNTY RECORDER
MAY 29 1975

CB [Signature]
SENIOR ENGINEER
RIGHT OF WAY ENGINEERING
REGISTERED CIVIL ENGINEER NO. 14117
DATE 12/13/74

Recorded in the Office
of the County Recorder
LOS ANGELES COUNTY
S.H.M.B. No. Pg.



COUNTY OF LOS ANGELES

INTERSTATE

STATE OF CALIFORNIA
BUSINESS AND TRANSPORTATION AGENCY
DEPARTMENT OF TRANSPORTATION

PROPOSED RELINQUISHMENT

0 50 100 150 200

ACCESS CONTROL RELINQUISHED [diagram]
 AREA TO BE RELINQUISHED [diagram]
 ACCESS PROHIBITED [diagram]

DR'N BY <i>DF</i>	R/W MAP NO. <i>F-1211-6</i>
C/LC BY <i>LC</i>	CONTRACT NO. <i>07-063764 07-063764</i>
C/K'D BY <i>AM</i>	REL-872
REVISED	

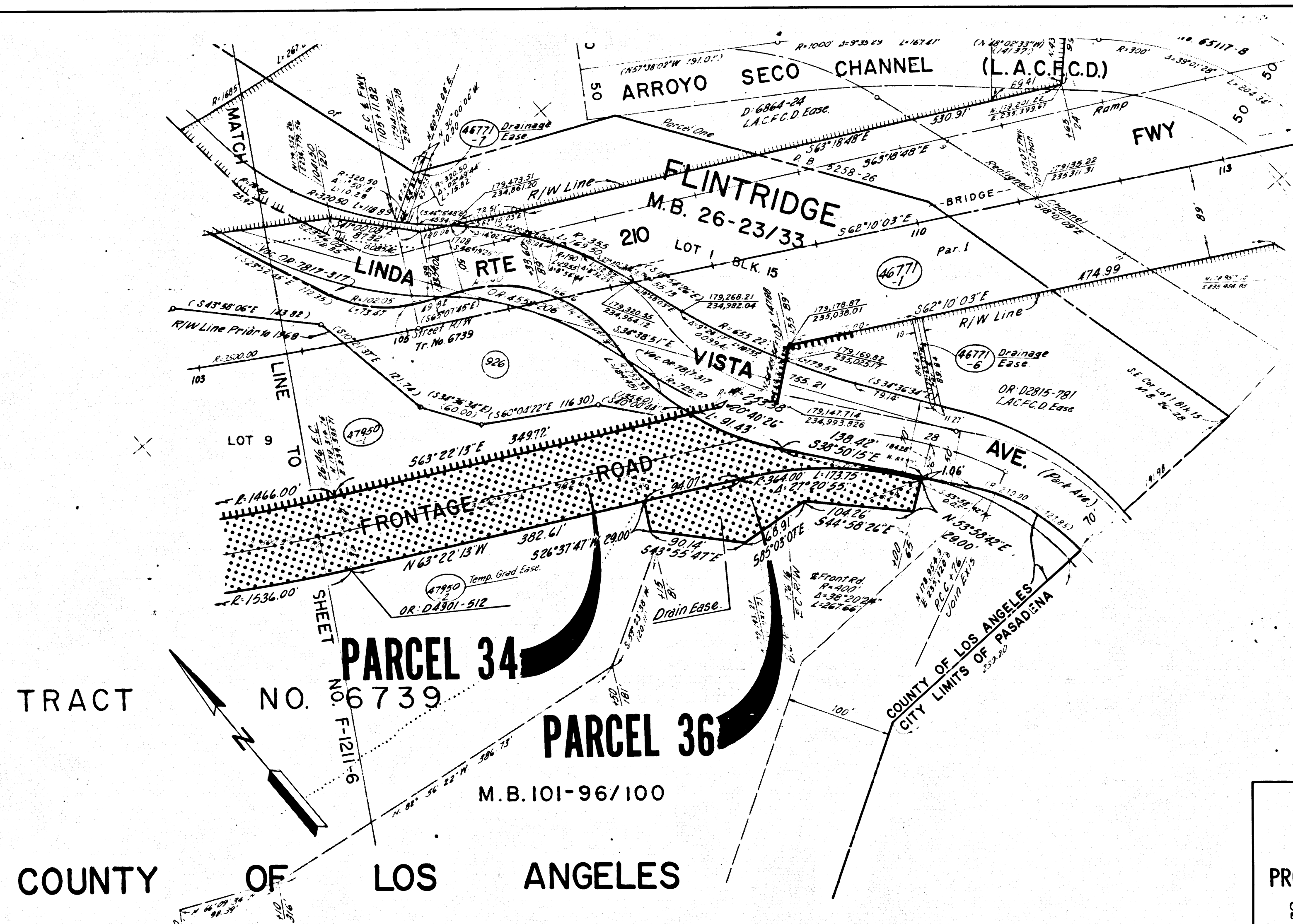
COUNTY ENGINEER'S COPY

DIST	COUNTY	ROUTE	POST MILES	SHEET NO.	TOTAL SHEETS
07	LA	210	22.0	24	24

C.B. Williams
 SENIOR ENGINEER,
 RIGHT OF WAY ENGINEERING
 REGISTERED CIVIL ENGINEER NO. 14117
 DATE 12/13/74

Recorded in the Office
 of the County Recorder
 LOS ANGELES COUNTY
 S.H.M.B. No. Pg.

FILED WITH LOS ANGELES
 COUNTY RECORDER
 MAY 29 1975



TRACT NO. 6739
 COUNTY OF LOS ANGELES
 PARCEL 34
 PARCEL 36
 M.B. 101-96/100

INTERSTATE

STATE OF CALIFORNIA
 BUSINESS AND TRANSPORTATION AGENCY
 DEPARTMENT OF TRANSPORTATION

PROPOSED RELINQUISHMENT

0 50 100 150 200

AREA TO BE RELINQUISHED [Dotted Pattern]
 ACCESS PROHIBITED [Hatched Pattern]

DR'N BY <i>DF</i>	R/W MAP NO. 19020-C
C'LC BY <i>JC</i>	CONTRACT NO. 07-063764 07-063764
C'K'D BY <i>AM</i>	REL- 872
REVISED	

COUNTY ENGINEER'S COPY