

BK M 991

BOOK 14 PAGE 1

STATE OF CALIFORNIA
 BUSINESS AND TRANSPORTATION AGENCY
 DEPARTMENT OF TRANSPORTATION

3453

DIST	COUNTY	ROUTE	POST MILES	SHEET NO.	TOTAL SHEETS
07	LA	10	334.330	1	41

FILED AT REQUEST OF
 DEPT. OF PUBLIC WORKS
 Nov 4, 1975
 27 MIN. 2 PM.
 BY BOOK 14
 BY PAGE 1-41
 OF STATE HIGHWAY MAPS
 LOS ANGELES COUNTY, CALIF.
 COUNTY RECORDER
Jones

R. DeBora
 CHIEF, RIGHT OF WAY ENGINEERING
 AND UTILITIES RELOCATION BRANCH
 REGISTERED CIVIL ENGINEER NO. 12767
 6-17-75
 DATE

Recorded in the Office of the County Recorder

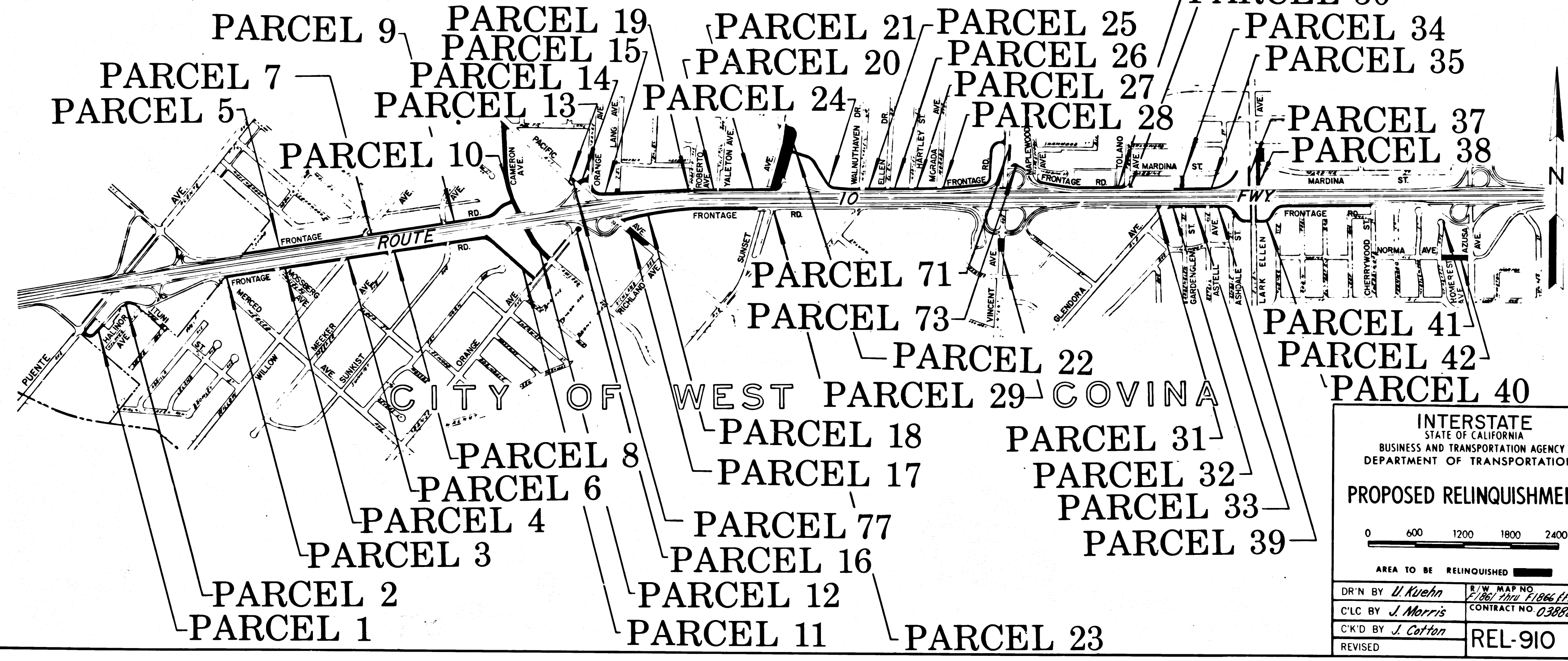
LOS ANGELES COUNTY

S.H.M.B. No. Pg.

RIGHT OF WAY MAPS OF

STATE HIGHWAY

In the City of West Covina along Route 10 Fwy. between
 Puente Ave. and 0.2 of a Mile East of Holt Ave.



INTERSTATE
 STATE OF CALIFORNIA
 BUSINESS AND TRANSPORTATION AGENCY
 DEPARTMENT OF TRANSPORTATION

PROPOSED RELINQUISHMENT

0 600 1200 1800 2400

AREA TO BE RELINQUISHED

DR'N BY <i>U. Kuehn</i>	R/W MAP NO. <i>F1861 thru F1866 (F1862.1)</i>
C'LC BY <i>J. Morris</i>	CONTRACT NO. <i>038824</i>
C'KD BY <i>J. Cotton</i>	REL-910
REVISED	

23

COUNTY ENGINEER'S COPY

Pk 14 pg 2

BOOK 14 PAGE 2

STATE OF CALIFORNIA
BUSINESS AND TRANSPORTATION AGENCY
DEPARTMENT OF TRANSPORTATION

FILED WITH LOS ANGELES
COUNTY RECORDER
NOV 6 1975

DIST	COUNTY	ROUTE	POST MILES	SHEET NO.	TOTAL SHEETS
07	LA	10	334/390	2	41

P.L.A. Rosa
CHIEF, RIGHT OF WAY ENGINEERING
AND UTILITIES RELOCATION BRANCH
REGISTERED CIVIL ENGINEER NO. 12767

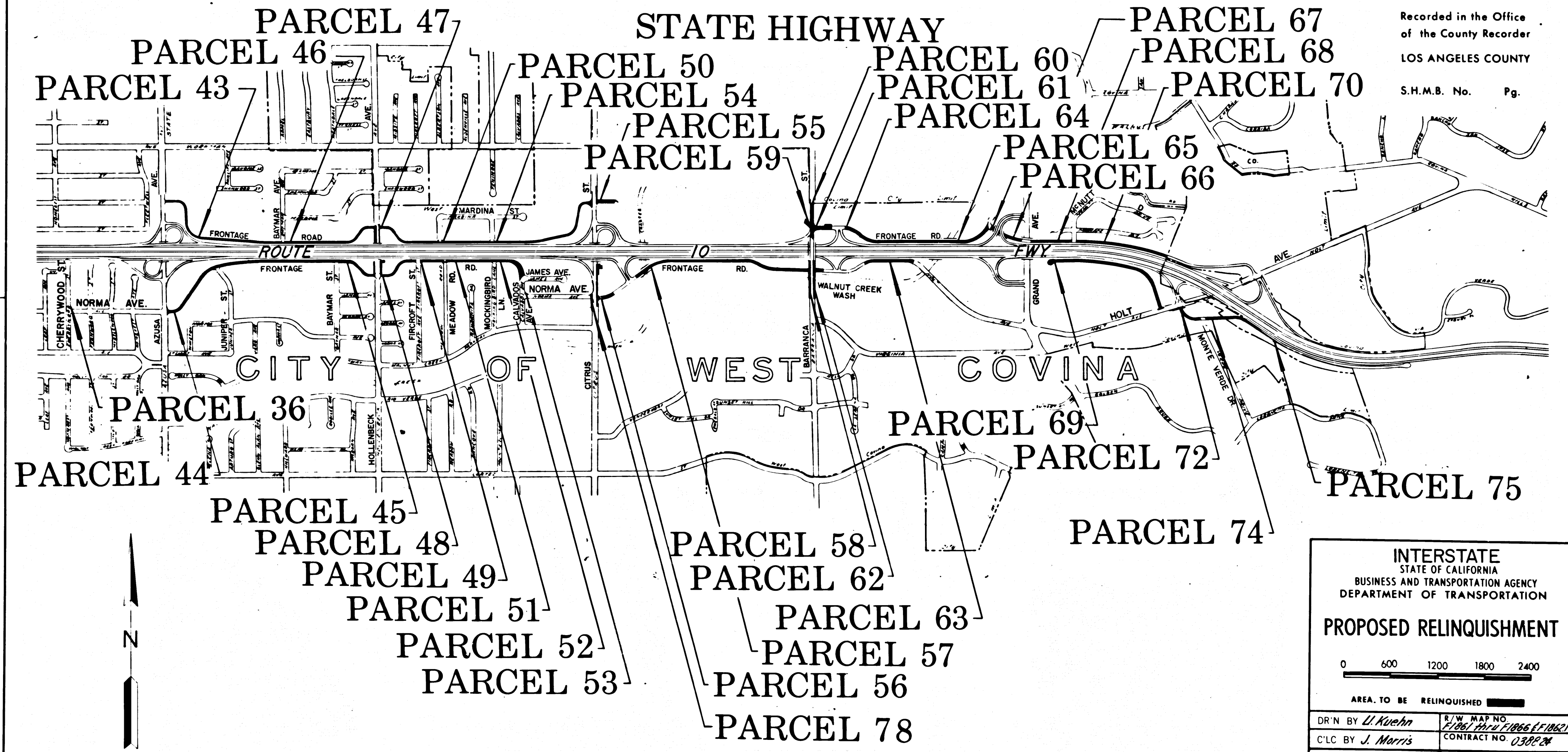
6-17-75
DATE

Recorded in the Office
of the County Recorder
LOS ANGELES COUNTY

S.H.M.B. No. Pg.

RIGHT OF WAY MAPS OF

STATE HIGHWAY



INTERSTATE
STATE OF CALIFORNIA
BUSINESS AND TRANSPORTATION AGENCY
DEPARTMENT OF TRANSPORTATION

PROPOSED RELINQUISHMENT

0 600 1200 1800 2400

AREA TO BE RELINQUISHED

DR'N BY <i>L. Kuehn</i>	R/W MAP NO. <i>F1061 thru F1066 (F1062)</i>
C'LC BY <i>J. Morris</i>	CONTRACT NO. <i>038824</i>
C'K'D BY <i>J. Cotton</i>	REL-910
REVISED	

23

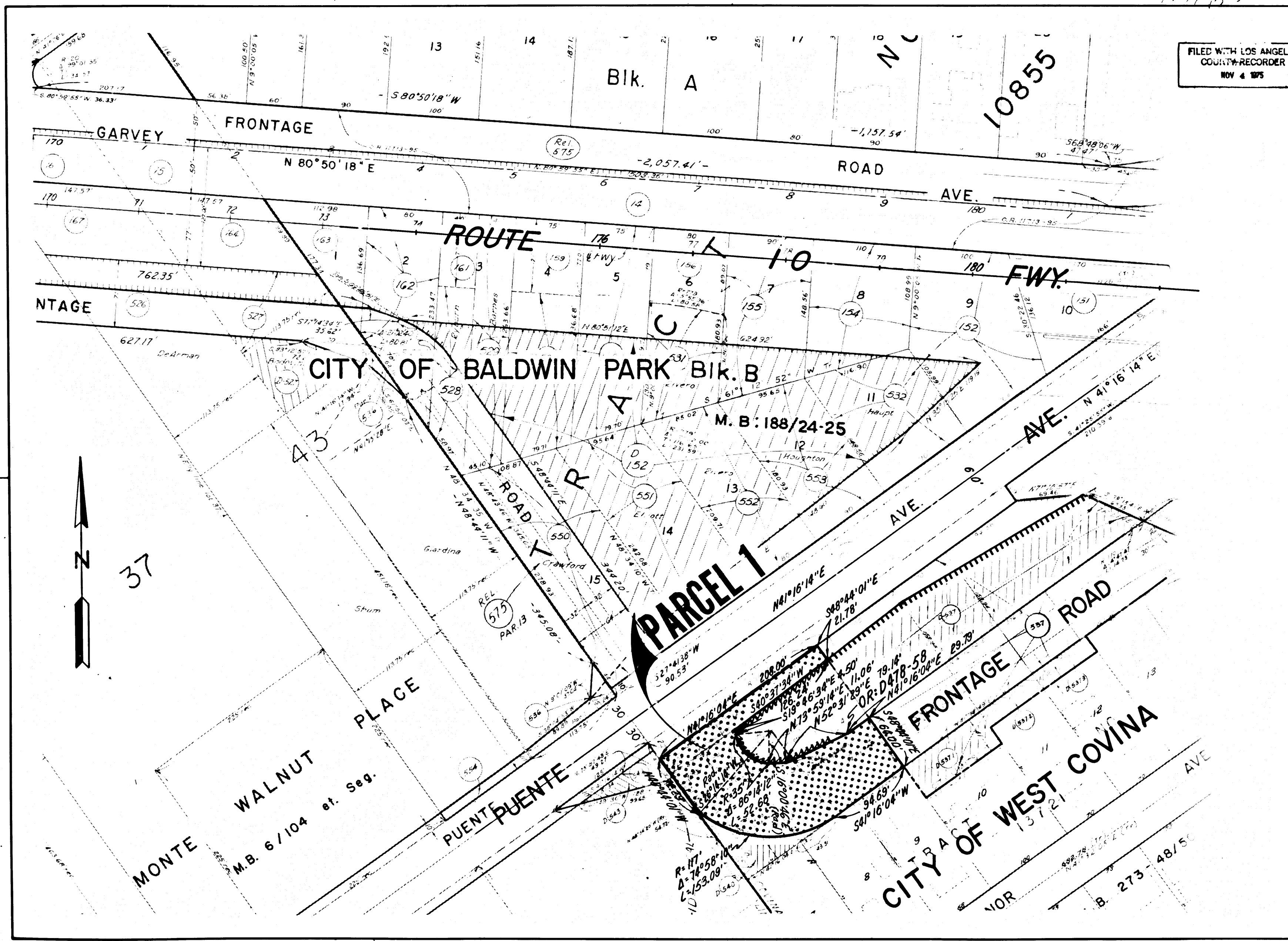
COUNTY ENGINEER'S COPY

DIST	COUNTY	ROUTE	POST MILES	SHEET NO.	TOTAL SHEETS
07	LA	10	33.4/39.0	3	41

FILED WITH LOS ANGELES COUNTY RECORDER
NOV 4 1975

R.W. Felt
SENIOR ENGINEER,
RIGHT OF WAY ENGINEERING
REGISTERED CIVIL ENGINEER NO. 6079
6-20-75
DATE

Recorded in the Office
of the County Recorder
LOS ANGELES COUNTY
S.H.M.B. No. Pg.



INTERSTATE
STATE OF CALIFORNIA
BUSINESS AND TRANSPORTATION AGENCY
DEPARTMENT OF TRANSPORTATION

PROPOSED RELINQUISHMENT

0 50 100 150 200

ACCESS TO BE RELINQUISHED

AREA TO BE RELINQUISHED

ACCESS PROHIBITED

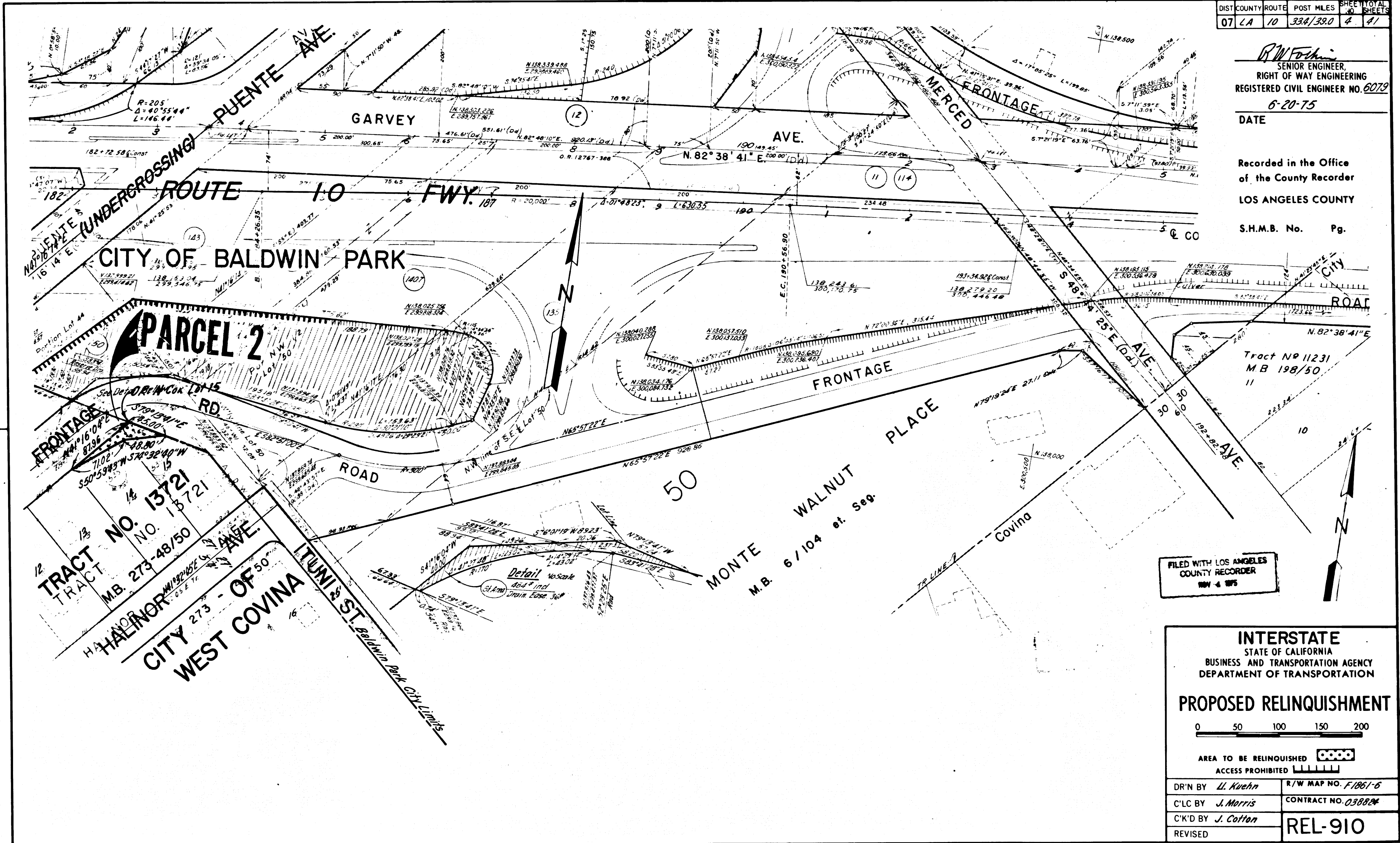
DR'N BY <i>L. Kuehn</i>	R/W MAP NO. <i>F1861-4</i>
C'LC BY <i>J. Morris</i>	CONTRACT NO. <i>038824</i>
C'K'D BY <i>J. Cotton</i>	REL-910
REVISED	

COUNTY ENGINEER'S COPY

DIST	COUNTY	ROUTE	POST MILES	SHEET TOTAL NO.	TOTAL SHEETS
07	LA	10	33.4/39.0	4	41

R.W. Fisher
 SENIOR ENGINEER
 RIGHT OF WAY ENGINEERING
 REGISTERED CIVIL ENGINEER NO. 6079
 6-20-75
 DATE

Recorded in the Office
 of the County Recorder
 LOS ANGELES COUNTY
 S.H.M.B. No. Pg.

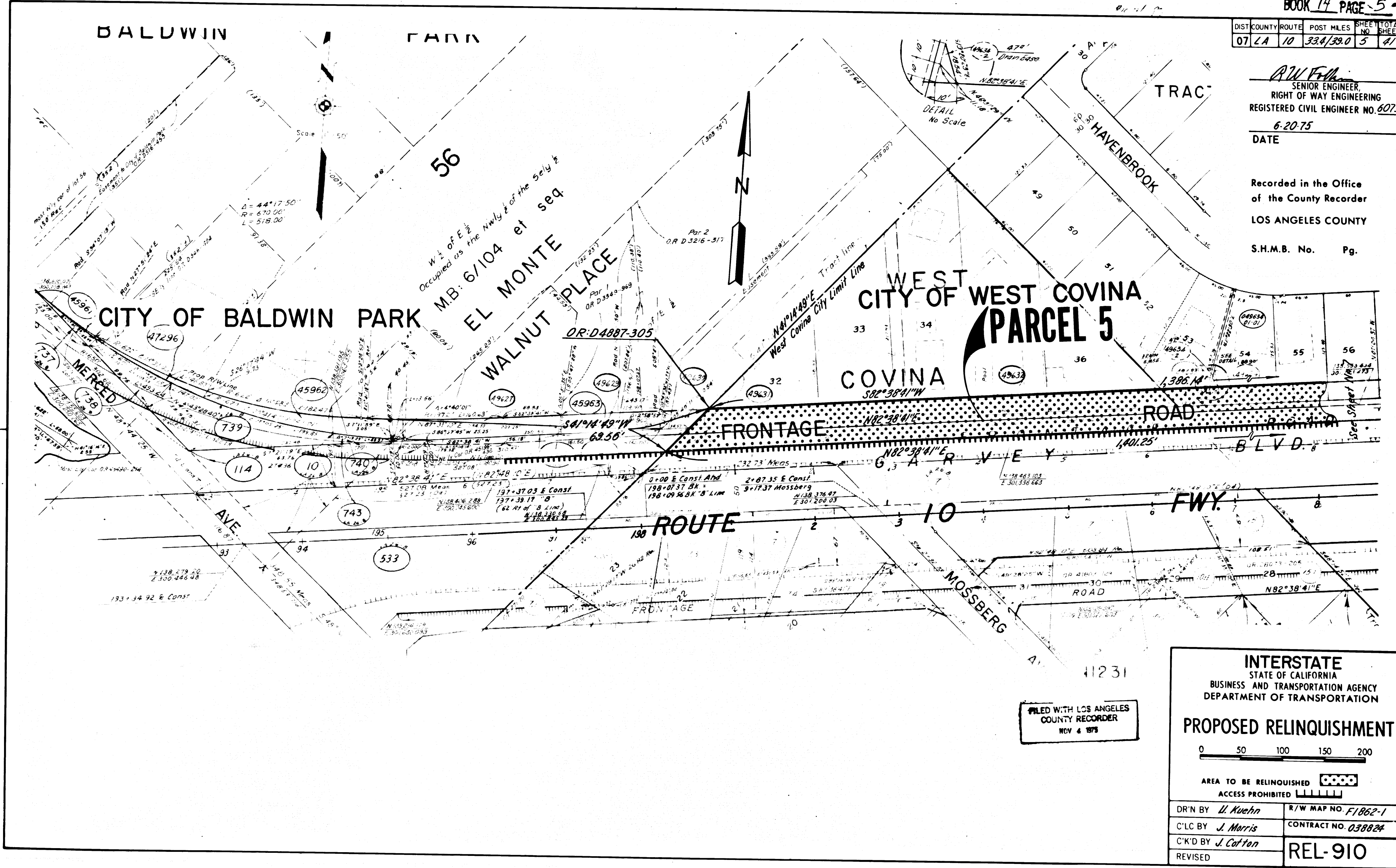


COUNTY ENGINEER'S COPY

DIST	COUNTY	ROUTE	POST MILES	SHEET NO	TOTAL SHEETS
07	LA	10	33.4/39.0	5	41

R.W. Fell
 SENIOR ENGINEER
 RIGHT OF WAY ENGINEERING
 REGISTERED CIVIL ENGINEER NO. 6079
 6-20-75
 DATE

Recorded in the Office
 of the County Recorder
 LOS ANGELES COUNTY
 S.H.M.B. No. Pg.



FILED WITH LOS ANGELES
 COUNTY RECORDER
 NOV 4 1975

INTERSTATE
 STATE OF CALIFORNIA
 BUSINESS AND TRANSPORTATION AGENCY
 DEPARTMENT OF TRANSPORTATION

PROPOSED RELINQUISHMENT

0 50 100 150 200

AREA TO BE RELINQUISHED

ACCESS PROHIBITED

DR'N BY <i>U. Kuehn</i>	R/W MAP NO. <i>F1862-1</i>
C'LC BY <i>J. Morris</i>	CONTRACT NO. <i>038824</i>
C'K'D BY <i>J. Coffey</i>	REVISED

REL-910

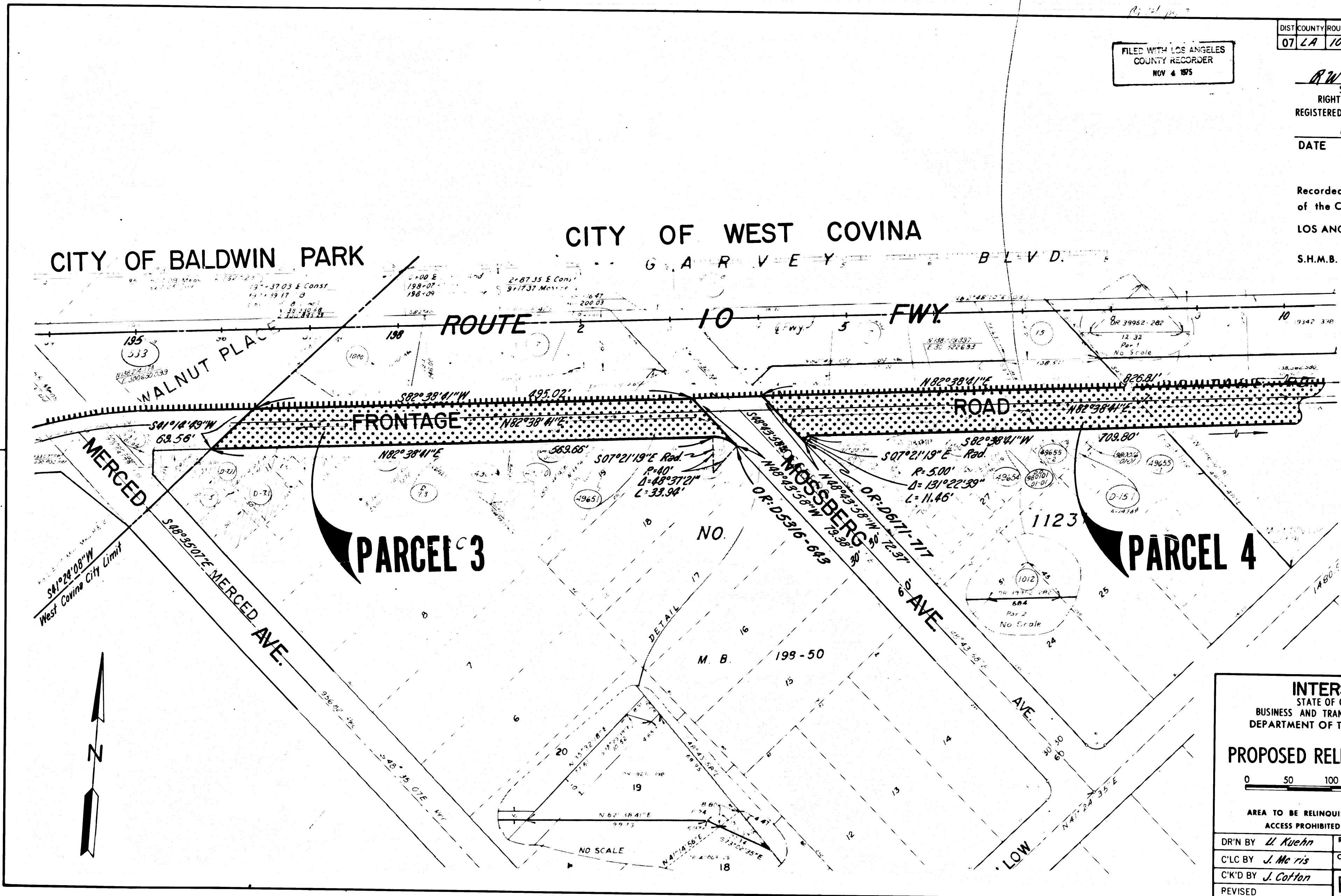
COUNTY ENGINEER'S COPY

DIST	COUNTY	ROUTE	POST MILES	SHEET NO.	TOTAL SHEETS
07	LA	10	334/380	6	41

FILED WITH LOS ANGELES COUNTY RECORDER
NOV 4 1975

R.W. Felt
SENIOR ENGINEER,
RIGHT OF WAY ENGINEERING
REGISTERED CIVIL ENGINEER NO. 6079
6-20-75
DATE



Recorded in the Office
of the County Recorder
LOS ANGELES COUNTY
S.H.M.B. No. Pg.



INTERSTATE
STATE OF CALIFORNIA
BUSINESS AND TRANSPORTATION AGENCY
DEPARTMENT OF TRANSPORTATION

PROPOSED RELINQUISHMENT

0 50 100 150 200

AREA TO BE RELINQUISHED 
ACCESS PROHIBITED 

DR'N BY <i>U. Kuehn</i>	R/W MAP NO. <i>F1862-2</i>
C'LC BY <i>J. Mcris</i>	CONTRACT NO. <i>038824</i>
C'K'D BY <i>J. Cotton</i>	REL-910
REVISED	

COUNTY ENGINEER'S COPY

DIST	COUNTY	ROUTE	POST MILES	SHEET NO.	TOTAL SHEETS
07	LA	10	33.4/39.0	7	41

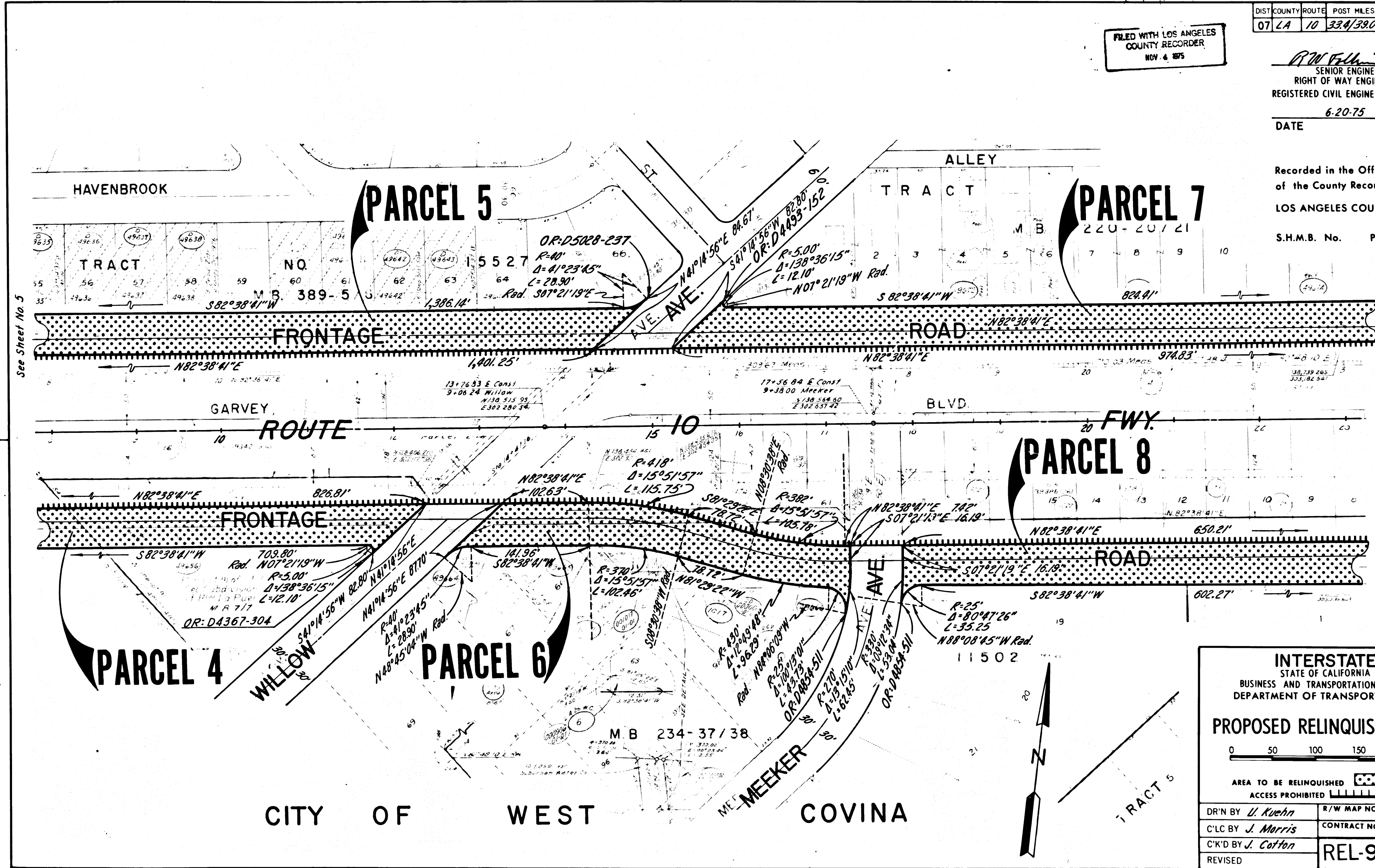
FILED WITH LOS ANGELES COUNTY RECORDER
NOV 4 1975

D.W. Fell
SENIOR ENGINEER,
RIGHT OF WAY ENGINEERING
REGISTERED CIVIL ENGINEER NO. 6079

DATE
6-20-75

Recorded in the Office
of the County Recorder
LOS ANGELES COUNTY

S.H.M.B. No. Pg.



INTERSTATE
STATE OF CALIFORNIA
BUSINESS AND TRANSPORTATION AGENCY
DEPARTMENT OF TRANSPORTATION

PROPOSED RELINQUISHMENT

0 50 100 150 200

AREA TO BE RELINQUISHED

ACCESS PROHIBITED

DR'N BY <i>U. Kuehn</i>	R/W MAP NO. <i>F1862-3</i>
C'LC BY <i>J. Morris</i>	CONTRACT NO. <i>038824</i>
C'K'D BY <i>J. Cotton</i>	REL-910
REVISED	

COUNTY ENGINEER'S COPY

DIST	COUNTY	ROUTE	POST MILES	SHEET NO.	TOTAL SHEETS
07	LA	10	334.380	8	41

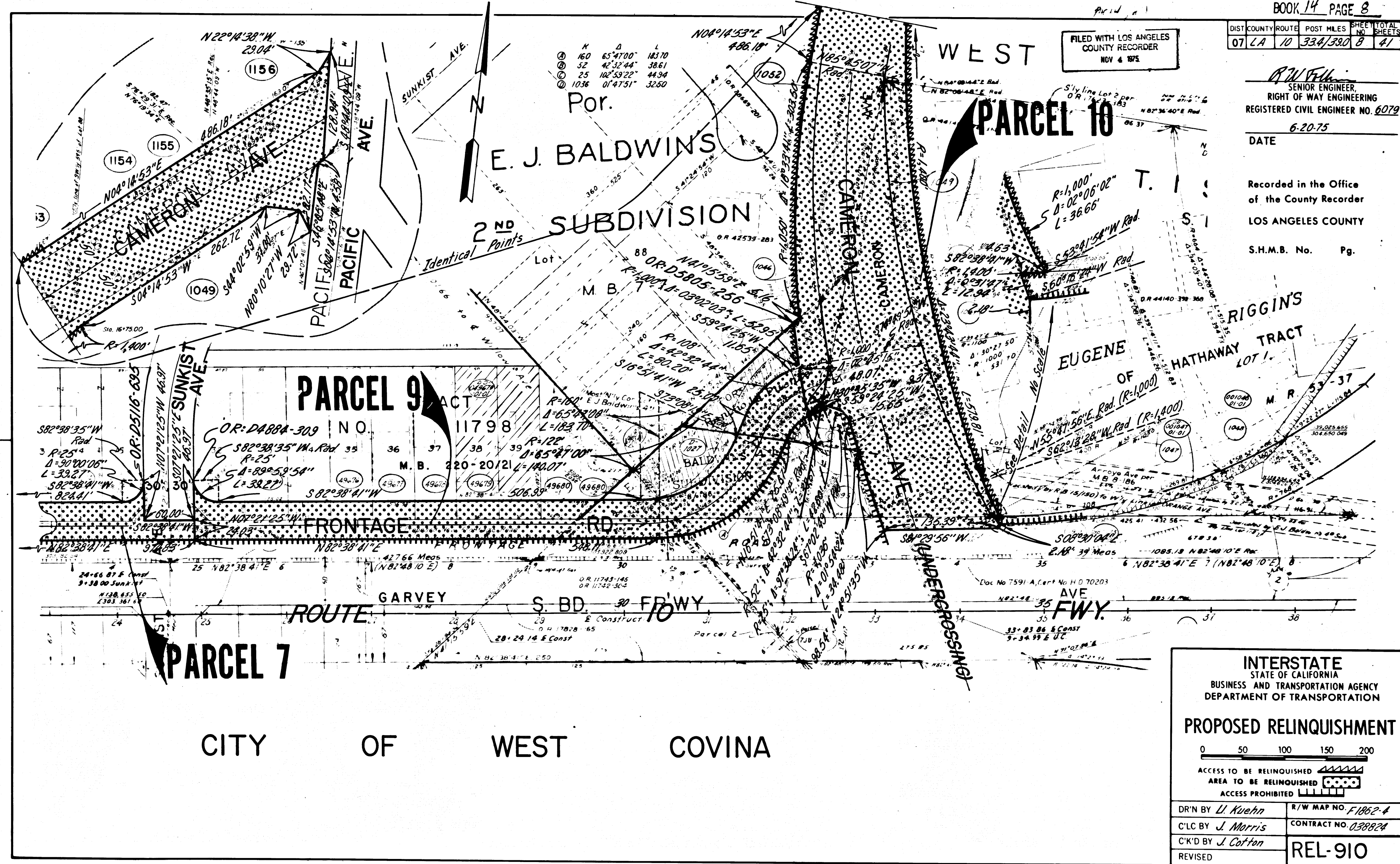
FILED WITH LOS ANGELES COUNTY RECORDER NOV 4 1975

R.N. Vell
 SENIOR ENGINEER
 RIGHT OF WAY ENGINEERING
 REGISTERED CIVIL ENGINEER NO. 6079

DATE
 6-20-75

Recorded in the Office of the County Recorder
 LOS ANGELES COUNTY

S.H.M.B. No. Pg.



CITY OF WEST COVINA

INTERSTATE
 STATE OF CALIFORNIA
 BUSINESS AND TRANSPORTATION AGENCY
 DEPARTMENT OF TRANSPORTATION

PROPOSED RELINQUISHMENT

0 50 100 150 200

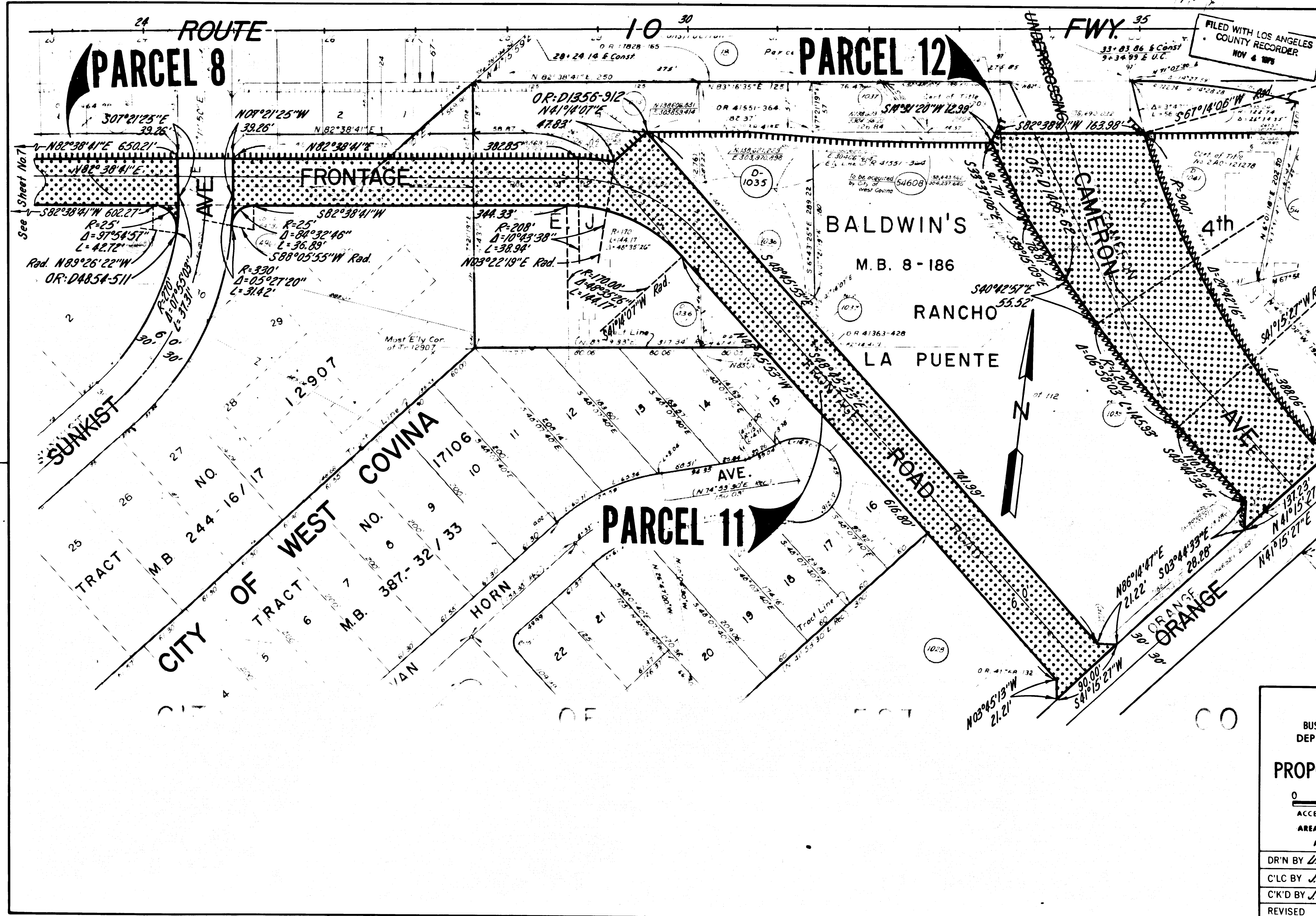
ACCESS TO BE RELINQUISHED

AREA TO BE RELINQUISHED

ACCESS PROHIBITED

DR'N BY <i>Li. Kuehn</i>	R/W MAP NO. <i>F.1862-4</i>
C'LC BY <i>J. Morris</i>	CONTRACT NO. <i>038824</i>
C'M'D BY <i>J. Cotton</i>	REL-910
REVISED	

COUNTY ENGINEER'S COPY



FILED WITH LOS ANGELES COUNTY RECORDER NOV 4 1975

DIST	COUNTY	ROUTE	POST MILES	SHEET NO	TOTAL SHEETS
07	LA	10	334/39.0	9	41

R.W. Felt
 SENIOR ENGINEER,
 RIGHT OF WAY ENGINEERING
 REGISTERED CIVIL ENGINEER NO. 6079
 6-20-75
 DATE

Recorded in the Office
 of the County Recorder
 LOS ANGELES COUNTY
 S.H.M.B. No. Pg.

INTERSTATE
 STATE OF CALIFORNIA
 BUSINESS AND TRANSPORTATION AGENCY
 DEPARTMENT OF TRANSPORTATION

PROPOSED RELINQUISHMENT

0 50 100 150 200

ACCESS TO BE RELINQUISHED

AREA TO BE RELINQUISHED

ACCESS PROHIBITED

DR'N BY <i>U. Kuehn</i>	R/W MAP NO. <i>F1862-5</i>
C'LC BY <i>J. Morris</i>	CONTRACT NO. <i>03882</i>
C'K'D BY <i>J. Coffin</i>	REL-910
REVISED	

COUNTY ENGINEER'S COPY

DIST	COUNTY	ROUTE	POST MILES	SHEET NO	TOTAL SHEETS
07	LA	10	339/330	10	41

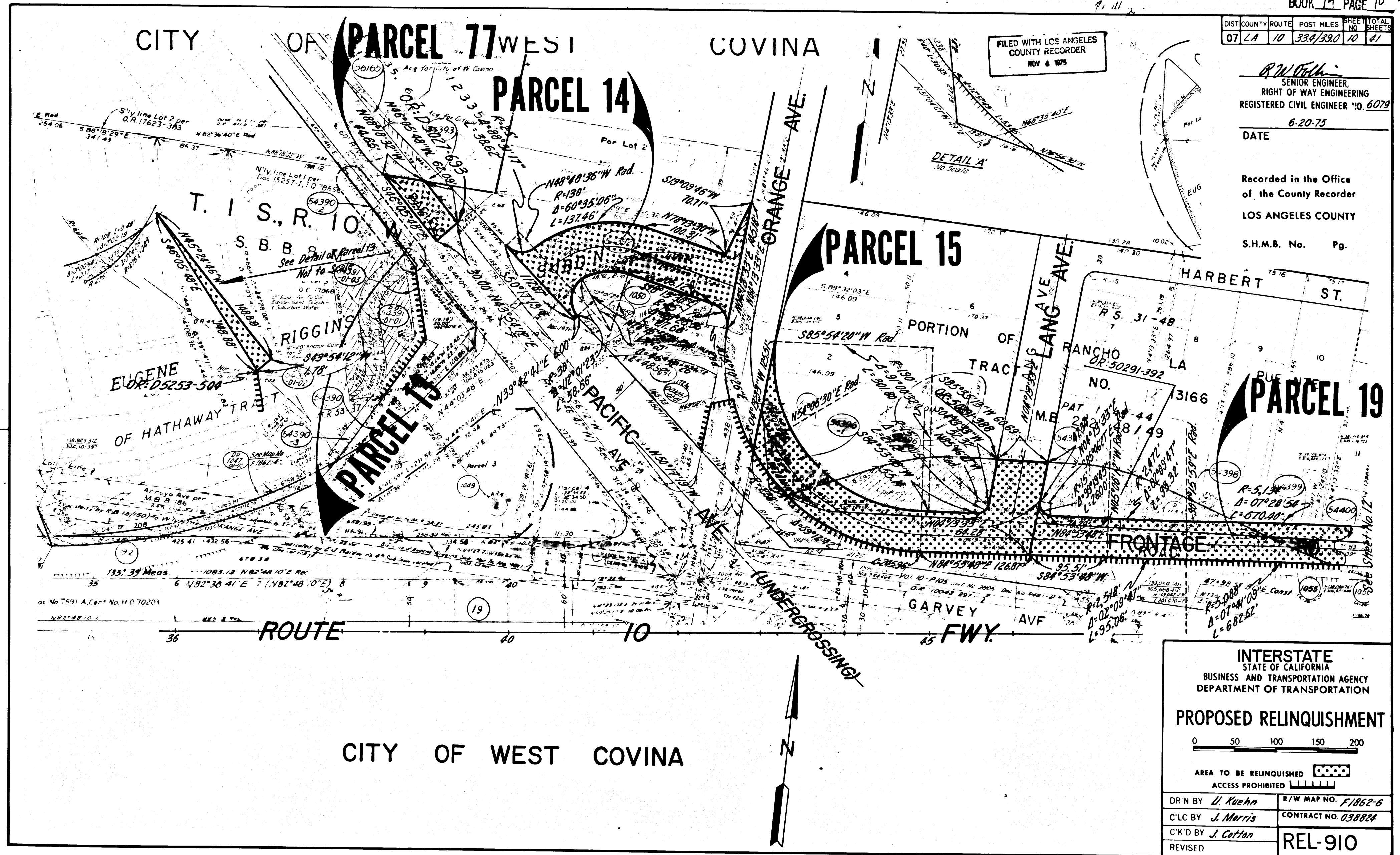
R. W. Kuehn
 SENIOR ENGINEER,
 RIGHT OF WAY ENGINEERING
 REGISTERED CIVIL ENGINEER NO. 6079
 DATE 6-20-75

Recorded in the Office
 of the County Recorder
 LOS ANGELES COUNTY

S.H.M.B. No. Pg.

FILED WITH LOS ANGELES
 COUNTY RECORDER
 NOV 4 1975

DETAIL A
 NO. 50212



INTERSTATE
 STATE OF CALIFORNIA
 BUSINESS AND TRANSPORTATION AGENCY
 DEPARTMENT OF TRANSPORTATION

PROPOSED RELINQUISHMENT

0 50 100 150 200

AREA TO BE RELINQUISHED

ACCESS PROHIBITED

DR'N BY <i>U. Kuehn</i>	R/W MAP NO. <i>F1862-6</i>
C'LC BY <i>J. Morris</i>	CONTRACT NO. <i>038824</i>
C'KD BY <i>J. Cotton</i>	REVISED

REL-910

COUNTY ENGINEER'S COPY

DIST	COUNTY	ROUTE	POST MILES	SHEET NO.	TOTAL SHEETS
07	LA	10	334.390	11	41

FILED WITH LOS ANGELES COUNTY RECORDER
NOV 4 1975

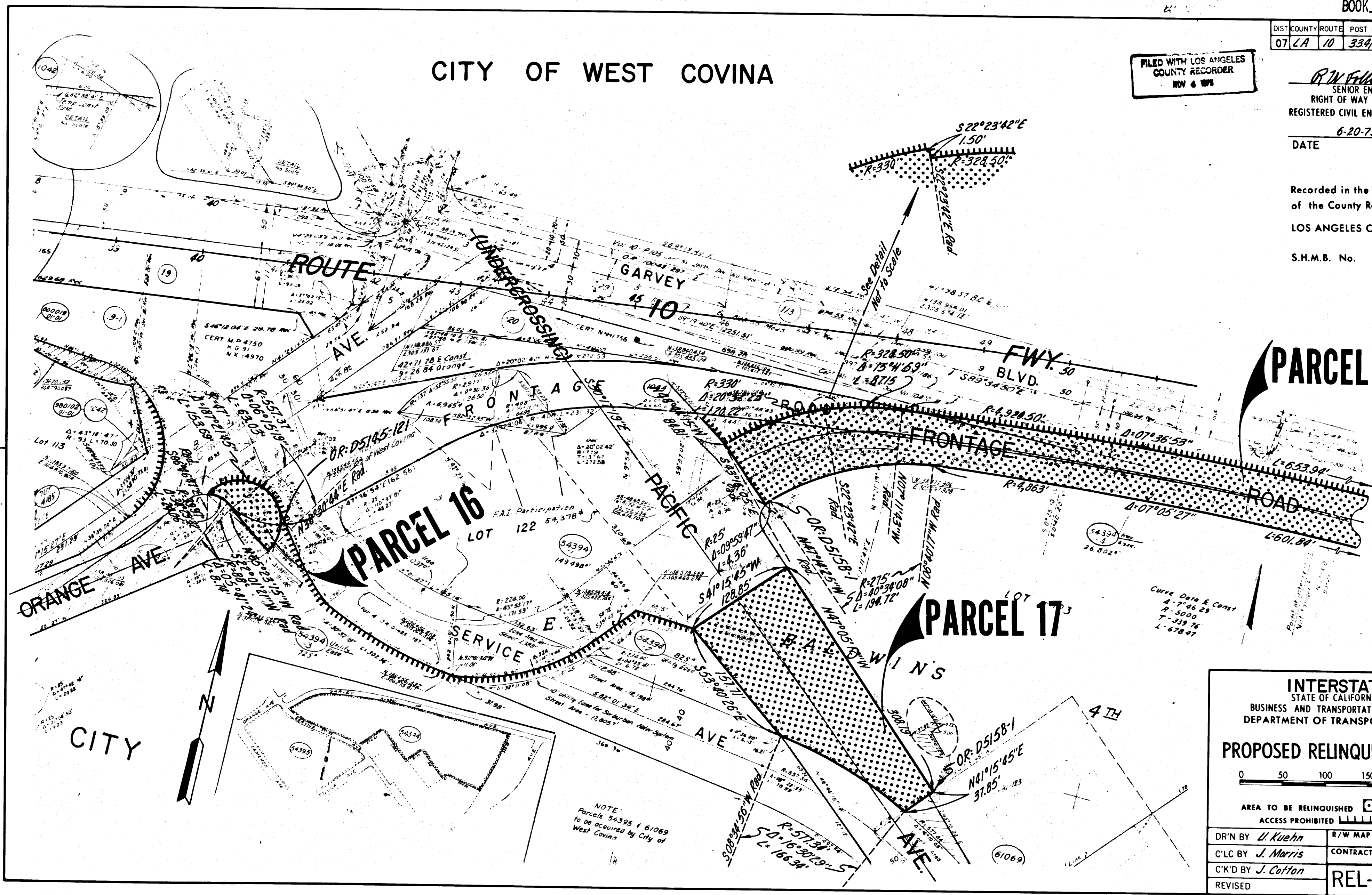
R. W. Feltner
SENIOR ENGINEER,
RIGHT OF WAY ENGINEERING
REGISTERED CIVIL ENGINEER NO. 6079

DATE
6-20-75

Recorded in the Office
of the County Recorder
LOS ANGELES COUNTY

S.H.M.B. No. Pg.

CITY OF WEST COVINA



INTERSTATE
STATE OF CALIFORNIA
BUSINESS AND TRANSPORTATION AGENCY
DEPARTMENT OF TRANSPORTATION

PROPOSED RELINQUISHMENT

0 50 100 150 200

AREA TO BE RELINQUISHED

ACCESS PROHIBITED

DR'N BY <i>U. Kuehn</i>	R/W MAP NO. F18627
C'LC BY <i>J. Morris</i>	CONTRACT NO. 038824
C'K'D BY <i>J. Cotton</i>	REL-910
REVISED	

COUNTY ENGINEER'S COPY

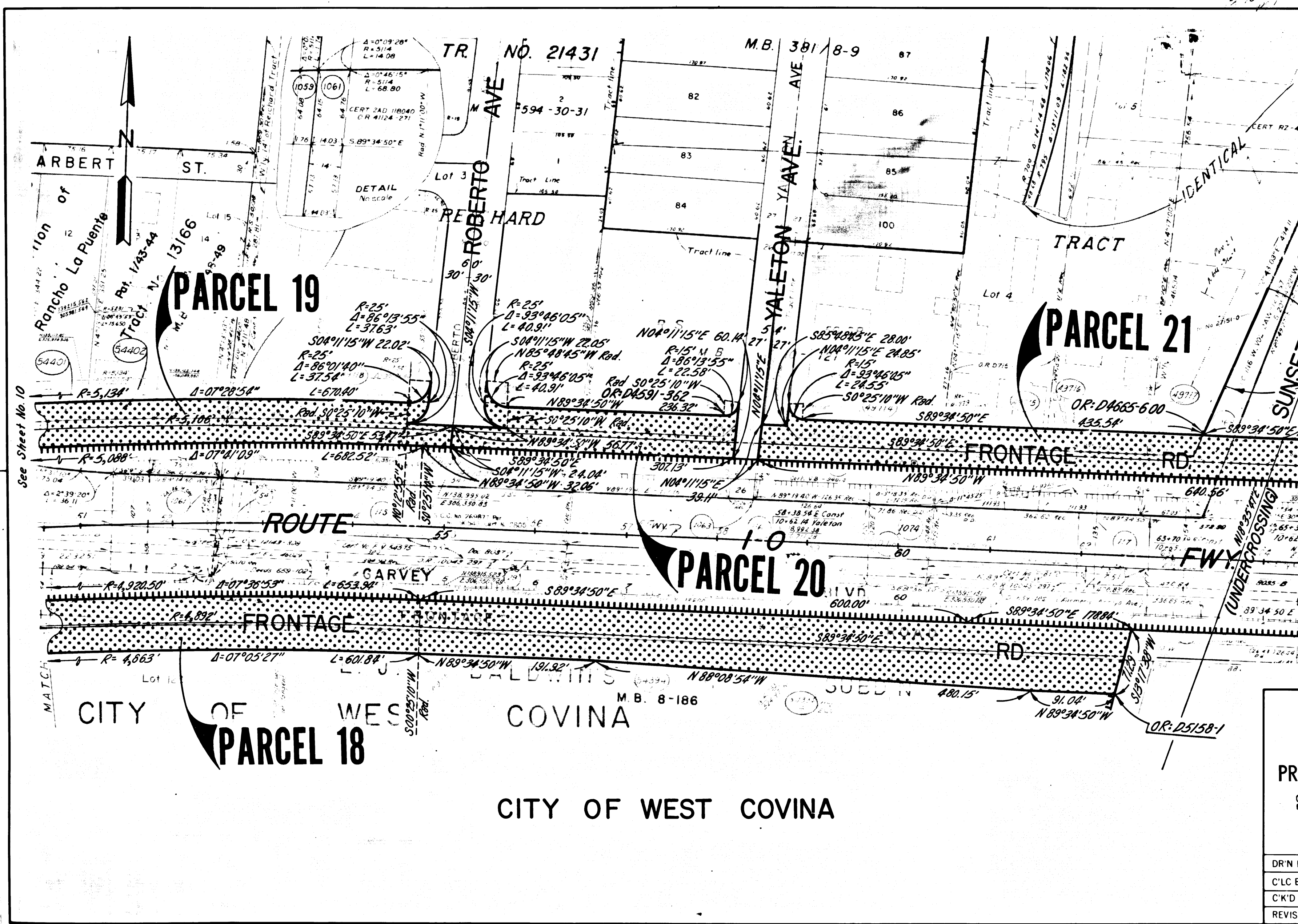
NOTE:
Parcels 54395 & 61069
to be acquired by City of
West Covina.

DIST	COUNTY	ROUTE	POST MILES	SHEET NO	TOTAL SHEETS
07	LA	10	33.4/33.0	12	41

R.W. Fellman
 SENIOR ENGINEER,
 RIGHT OF WAY ENGINEERING
 REGISTERED CIVIL ENGINEER NO. 6079
 6-20-75
 DATE FILED WITH LOS ANGELES
 COUNTY RECORDER
 NOV 4 1975
 Recorded in the Office
 of the County Recorder
 LOS ANGELES COUNTY

S.H.M.B. No. Pg.

REL-910
 PAR. 22
 See Sheet 13



INTERSTATE
 STATE OF CALIFORNIA
 BUSINESS AND TRANSPORTATION AGENCY
 DEPARTMENT OF TRANSPORTATION

PROPOSED RELINQUISHMENT

0 50 100 150 200

AREA TO BE RELINQUISHED ACCESS PROHIBITED

DR'N BY <i>L. Kuehn</i>	R/W MAP NO. <i>F1162-B</i>
C'LC BY <i>J. Morris</i>	CONTRACT NO. <i>038824</i>
C'K'D BY <i>J. Cotton</i>	REL-910
REVISED	

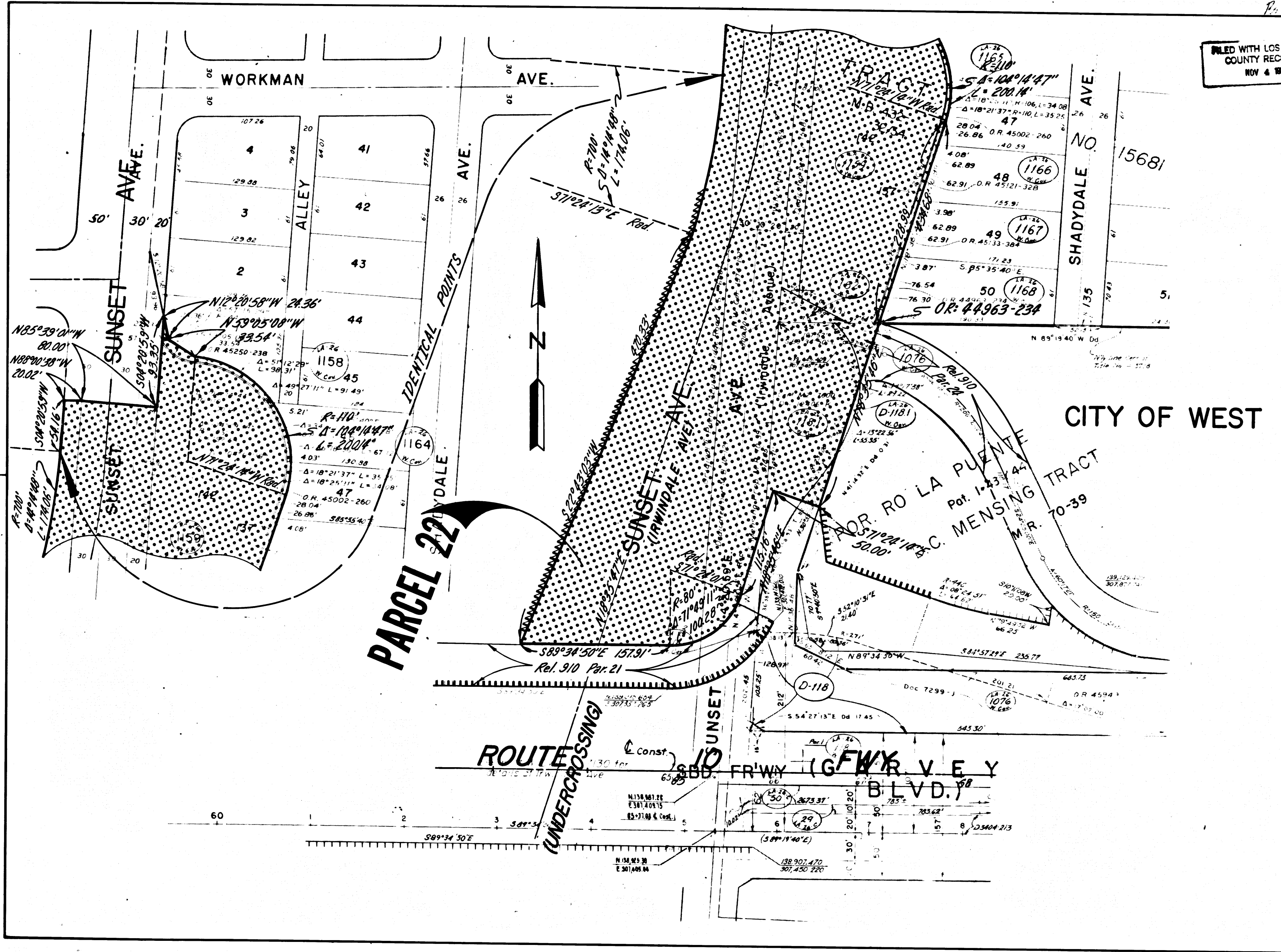
COUNTY ENGINEER'S COPY

DIST	COUNTY	ROUTE	POST MILES	SHEET NO.	TOTAL SHEETS
07	LA	10	334/390	13	41

FILED WITH LOS ANGELES COUNTY RECORDER
NOV 4 1975

R. W. Feltner
SENIOR ENGINEER
RIGHT OF WAY ENGINEERING
REGISTERED CIVIL ENGINEER NO. 6079
6-20-75
DATE

Recorded in the Office
of the County Recorder
LOS ANGELES COUNTY
S.H.M.B. No. Pg.



CITY OF WEST COVINA

INTERSTATE
STATE OF CALIFORNIA
BUSINESS AND TRANSPORTATION AGENCY
DEPARTMENT OF TRANSPORTATION

PROPOSED RELINQUISHMENT

0 50 100 150 200

ACCESS TO BE RELINQUISHED **|||||**

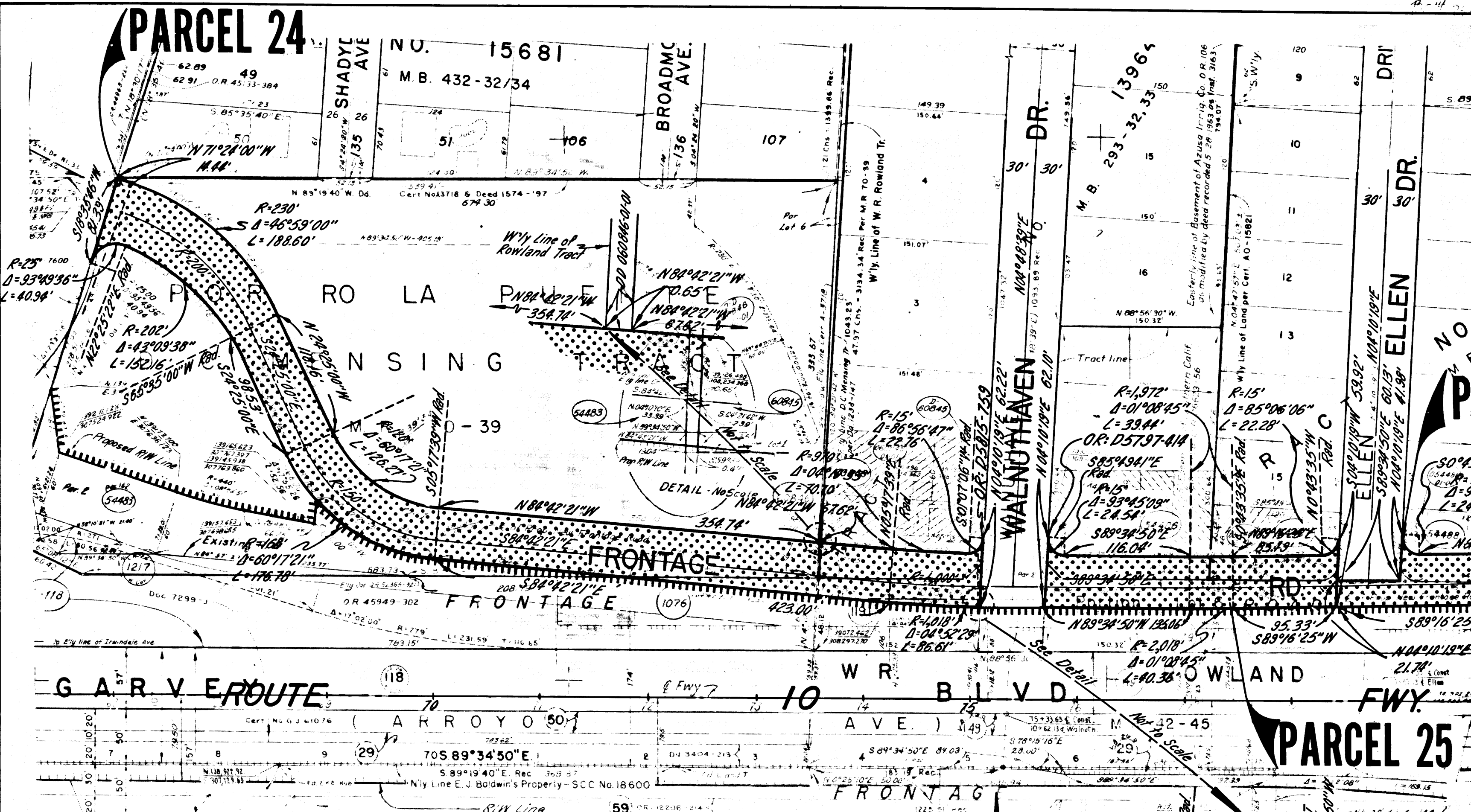
AREA TO BE RELINQUISHED **|||||**

ACCESS PROHIBITED **|||||**

DR'N BY U. Kuehn	R/W MAP NO. F10621-1
C'LC BY J. Morris	CONTRACT NO. 038824
C'K'D BY J. Cotton	REL-910
REVISED	

COUNTY ENGINEER'S COPY

DIST	COUNTY	ROUTE	POST MILES	SHEET NO.	TOTAL SHEETS
07	LA	10	334/330	14	41




R.W. Felt
 SENIOR ENGINEER,
 RIGHT OF WAY ENGINEERING
 REGISTERED CIVIL ENGINEER NO. 5079
 6-20-75
 DATE FILED WITH LOS ANGELES
 COUNTY RECORDER
 NOV 4 1975
 Recorded in the Office
 of the County Recorder
 LOS ANGELES COUNTY
 S.H.M.B. No. Pg.
 45

PARCEL 26

CR: D683-709
 S 0°43'35"E Rad
 L=15'
 S 90°53'58"E Rad
 L=24.84'
 N 89°16'25"E
 203.88'

PARCEL 25



INTERSTATE
 STATE OF CALIFORNIA
 BUSINESS AND TRANSPORTATION AGENCY
 DEPARTMENT OF TRANSPORTATION

PROPOSED RELINQUISHMENT

0 50 100 150 200

AREA TO BE RELINQUISHED

ACCESS PROHIBITED

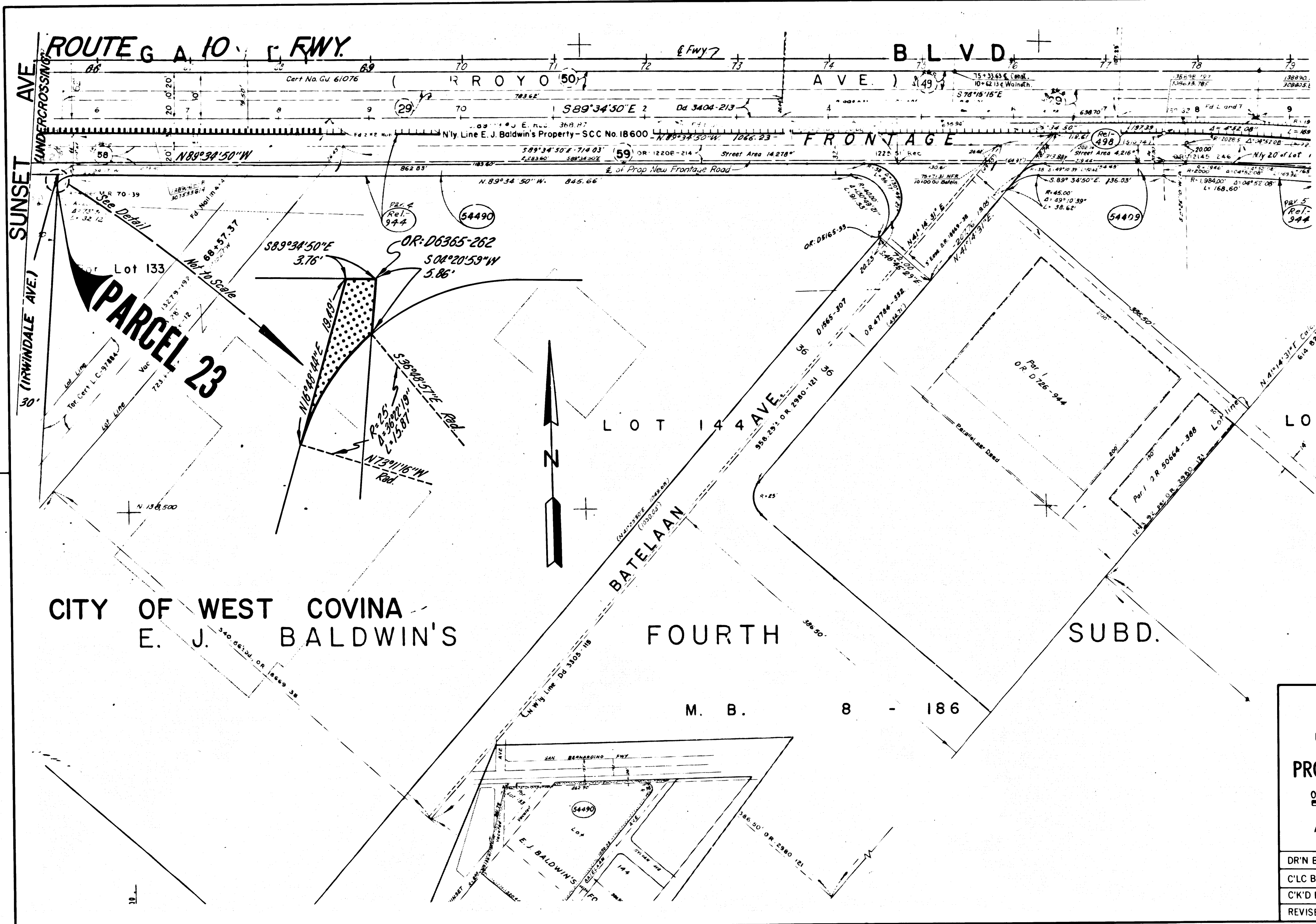
DR'N BY <i>U. Kuehn</i>	R/W MAP NO. F1862.1-2
C'L'C BY <i>J. Morris</i>	CONTRACT NO. 038824
C'K'D BY <i>J. Cottan</i>	
REVISED	REL-910

DIST	COUNTY	ROUTE	POST MILES	SHEET NO.	TOTAL SHEETS
07	LA	10	334/390	15	41

P.W. Bell
 SENIOR ENGINEER,
 RIGHT OF WAY ENGINEERING
 REGISTERED CIVIL ENGINEER NO. 60729
 6-20-75

DATE FILED WITH LOS ANGELES
 COUNTY RECORDER
 NOV 4 1975

Recorded in the Office
 of the County Recorder
 LOS ANGELES COUNTY
 S.H.M.B. No. Pg.



CITY OF WEST COVINA
 E. J. BALDWIN'S

LOT 14
 BATELAAN
 FOURTH
 M. B. 8 - 186

INTERSTATE
 STATE OF CALIFORNIA
 BUSINESS AND TRANSPORTATION AGENCY
 DEPARTMENT OF TRANSPORTATION

PROPOSED RELINQUISHMENT

0 50 100 150 200

AREA TO BE RELINQUISHED

ACCESS PROHIBITED

DR'N BY <i>U. Kuehn</i>	R/W MAP NO. <i>F18621-3</i>
C'LC BY <i>J. Morris</i>	CONTRACT NO. <i>038824</i>
C'K'D BY <i>J. Cotton</i>	REL-910
REVISED	

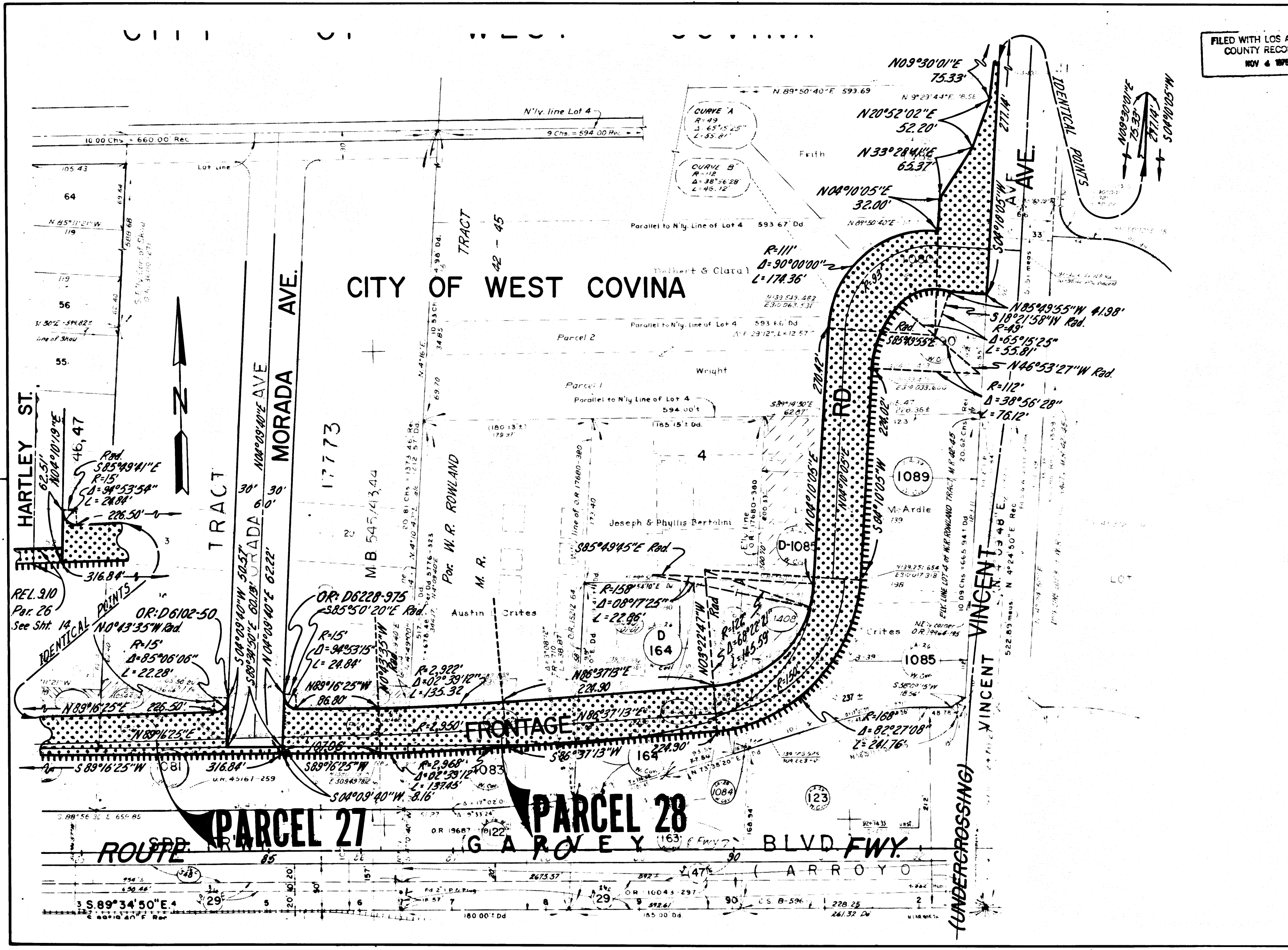
COUNTY ENGINEER'S COPY

DIST	COUNTY	ROUTE	POST MILES	SHEET NO	TOTAL SHEETS
07	LA	10	334/390	16	41

FILED WITH LOS ANGELES COUNTY RECORDER
NOV 4 1975

R. W. Felton
SENIOR ENGINEER
RIGHT OF WAY ENGINEERING
REGISTERED CIVIL ENGINEER NO. 6079
6-20-75
DATE

Recorded in the Office of the County Recorder
LOS ANGELES COUNTY
S.H.M.B. No. Pg.



INTERSTATE
STATE OF CALIFORNIA
BUSINESS AND TRANSPORTATION AGENCY
DEPARTMENT OF TRANSPORTATION

PROPOSED RELINQUISHMENT

0 50 100 150 200

AREA TO BE RELINQUISHED [Pattern]

ACCESS PROHIBITED [Pattern]

DR'N BY	<i>L. Kuehn</i>	R/W MAP NO.	F1862.1-4
C'LC BY	<i>J. Morris</i>	CONTRACT NO.	038824
C'K'D BY	<i>J. Cotton</i>	REL-910	
REVISED			

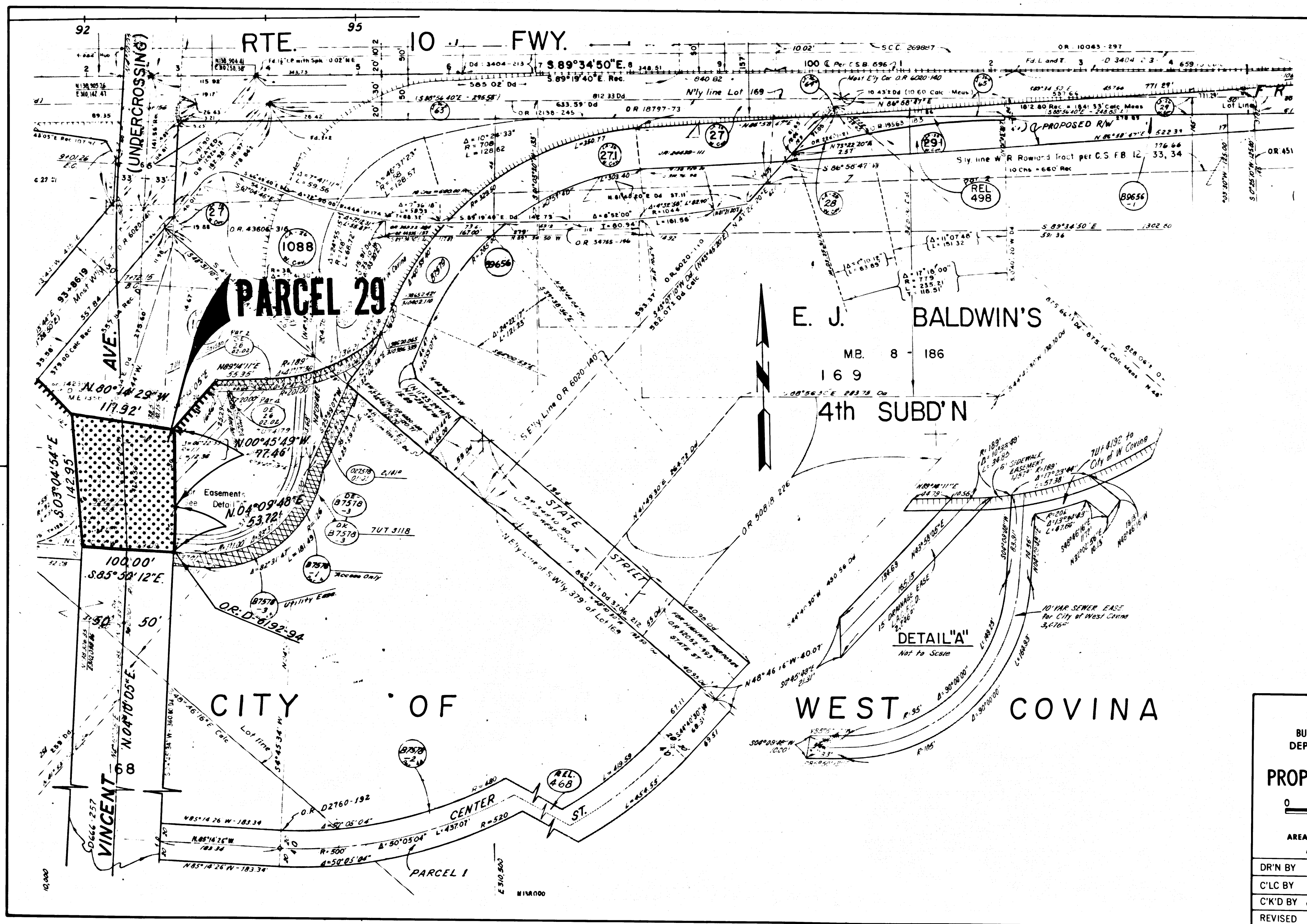
COUNTY ENGINEER'S COPY

DIST	COUNTY	ROUTE	POST MILES	SHEET NO.	TOTAL SHEETS
07	LA	10	33.4/39.0	17	41

R.W. Bell
 SENIOR ENGINEER,
 RIGHT OF WAY ENGINEERING
 REGISTERED CIVIL ENGINEER NO. 6079
 6-20-75

DATE
 FILED WITH LOS ANGELES
 COUNTY RECORDER
 NOV 4 1975

Recorded in the Office
 of the County Recorder
 LOS ANGELES COUNTY
 S.H.M.B. No. Pg.



INTERSTATE
 STATE OF CALIFORNIA
 BUSINESS AND TRANSPORTATION AGENCY
 DEPARTMENT OF TRANSPORTATION

PROPOSED RELINQUISHMENT

0 50 100 150 200

AREA TO BE RELINQUISHED ACCESS PROHIBITED

DR'N BY JV	R/W MAP NO. F1862.1-7
C'LC BY JM	CONTRACT NO. 038824
C'K'D BY JC	REL-910
REVISED	

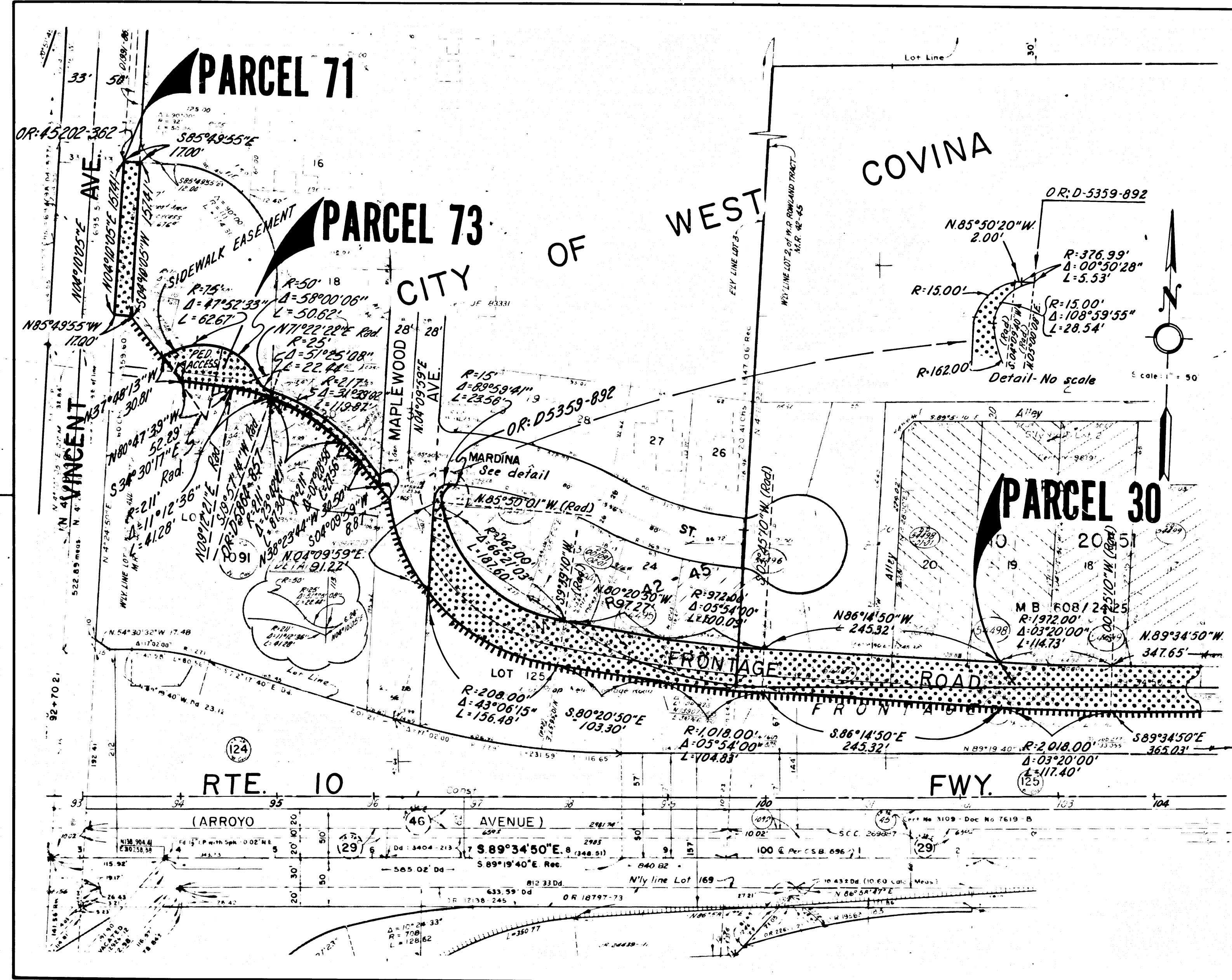
COUNTY ENGINEER'S COPY

DIST	COUNTY	ROUTE	POST MILES	SHEET NO.	TOTAL SHEETS
07	LA	10	334/39.0	18	41

R.W. Felt
 SENIOR ENGINEER
 RIGHT OF WAY ENGINEERING
 REGISTERED CIVIL ENGINEER NO. 8079
 6-20-75

DATE FILED WITH LOS ANGELES COUNTY RECORDER
 NOV 4 1975

Recorded in the Office of the County Recorder
 LOS ANGELES COUNTY
 S.H.M.B. No. Pg.



INTERSTATE
 STATE OF CALIFORNIA
 BUSINESS AND TRANSPORTATION AGENCY
 DEPARTMENT OF TRANSPORTATION

PROPOSED RELINQUISHMENT

0 50 100 150 200

AREA TO BE RELINQUISHED ACCESS PROHIBITED

DR'N BY JV	R/W MAP NO. F1862.1-8
C'LC BY JM	CONTRACT NO. 038824
C'K'D BY JC	REL-910
REVISED	

COUNTY ENGINEER'S COPY

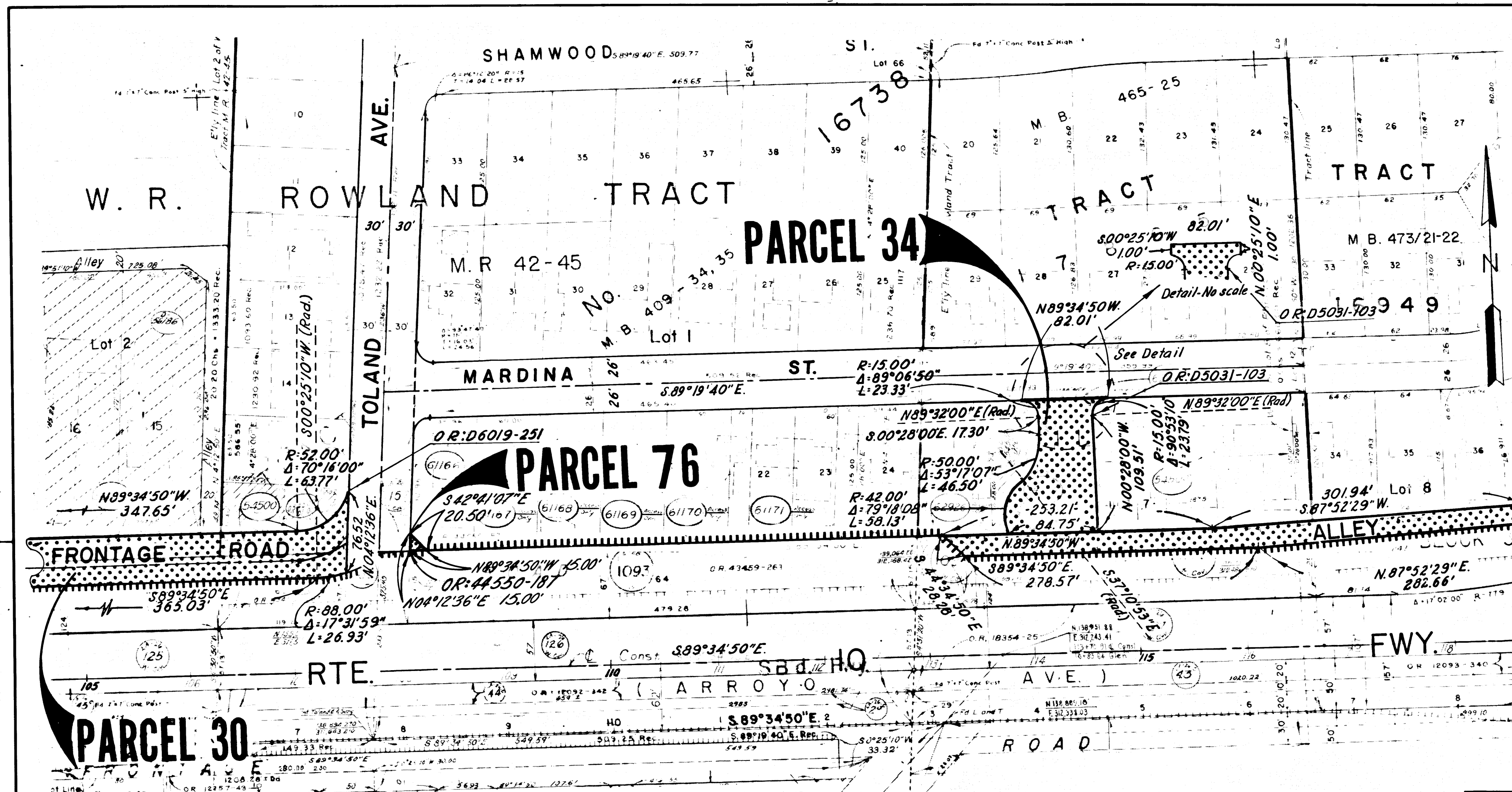
DIST	COUNTY	ROUTE	POST MILES	SHEET NO	TOTAL SHEETS
07	LA	10	33.4/39.0	19	41

B.W. Fell
 SENIOR ENGINEER,
 RIGHT OF WAY ENGINEERING
 REGISTERED CIVIL ENGINEER NO. 6079
 6-20-75

DATE FILED WITH LOS ANGELES COUNTY RECORDER
 NOV 4 1975

Recorded in the Office of the County Recorder
 LOS ANGELES COUNTY

S.H.M.B. No. Pg.



PARCEL 35
 See Sheet No. 21

CITY OF WEST COVINA

INTERSTATE
 STATE OF CALIFORNIA
 BUSINESS AND TRANSPORTATION AGENCY
 DEPARTMENT OF TRANSPORTATION

PROPOSED RELINQUISHMENT

0 50 100 150 200

AREA TO BE RELINQUISHED

ACCESS PROHIBITED

DR'N BY JV	R/W MAP NO. F1862.1-9
C'LC BY JM	CONTRACT NO. 038824
C'KD BY JC	REL-910
REVISED	

COUNTY ENGINEER'S COPY

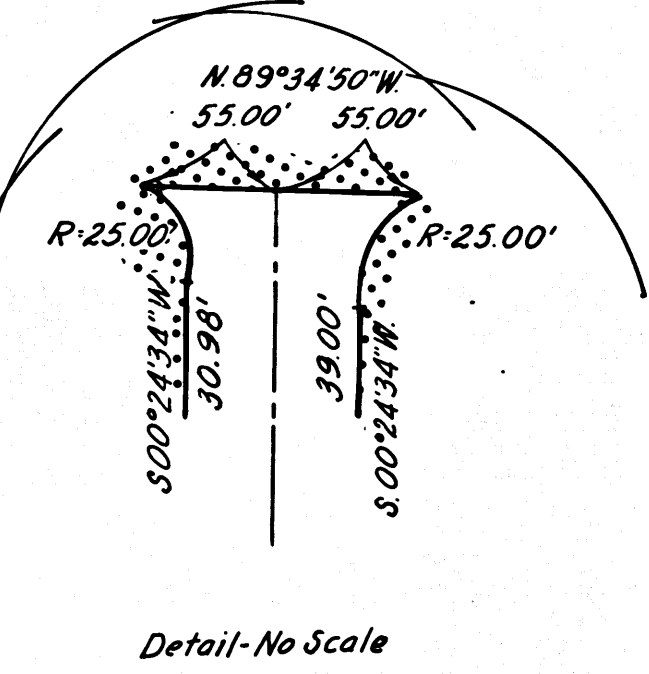
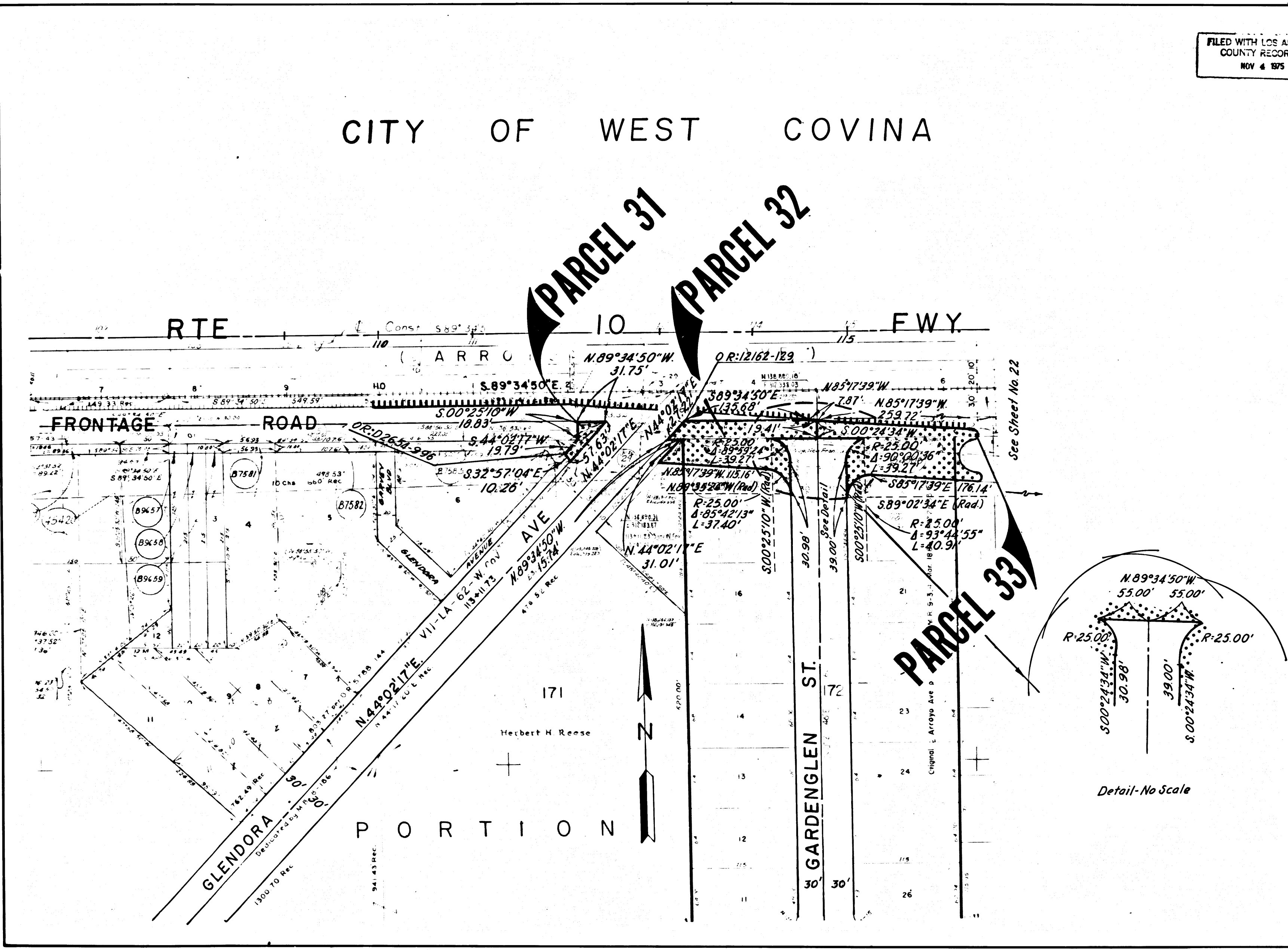
DIST	COUNTY	ROUTE	POST MILES	SHEET NO.	TOTAL SHEETS
07	LA	10	33.4/39.0	20	41

FILED WITH LOS ANGELES COUNTY RECORDER
NOV 4 1975

R.W. F. H.
SENIOR ENGINEER,
RIGHT OF WAY ENGINEERING
REGISTERED CIVIL ENGINEER NO. 6019
6-20-75
DATE

CITY OF WEST COVINA



Recorded in the Office
of the County Recorder
LOS ANGELES COUNTY
S.H.M.B. No. Pg.



INTERSTATE
STATE OF CALIFORNIA
BUSINESS AND TRANSPORTATION AGENCY
DEPARTMENT OF TRANSPORTATION

PROPOSED RELINQUISHMENT

0 50 100 150 200

AREA TO BE RELINQUISHED 
ACCESS PROHIBITED 

DR'N BY J V	R/W MAP NO. F1862.1-10
C'LC BY J M	CONTRACT NO. 038824
C'KD BY J C	REL-910
REVISED	

COUNTY ENGINEER'S COPY

DIST	COUNTY	ROUTE	POST MILES	SHEET NO.	TOTAL SHEETS
07	LA	10	33.4/39.0	21	41

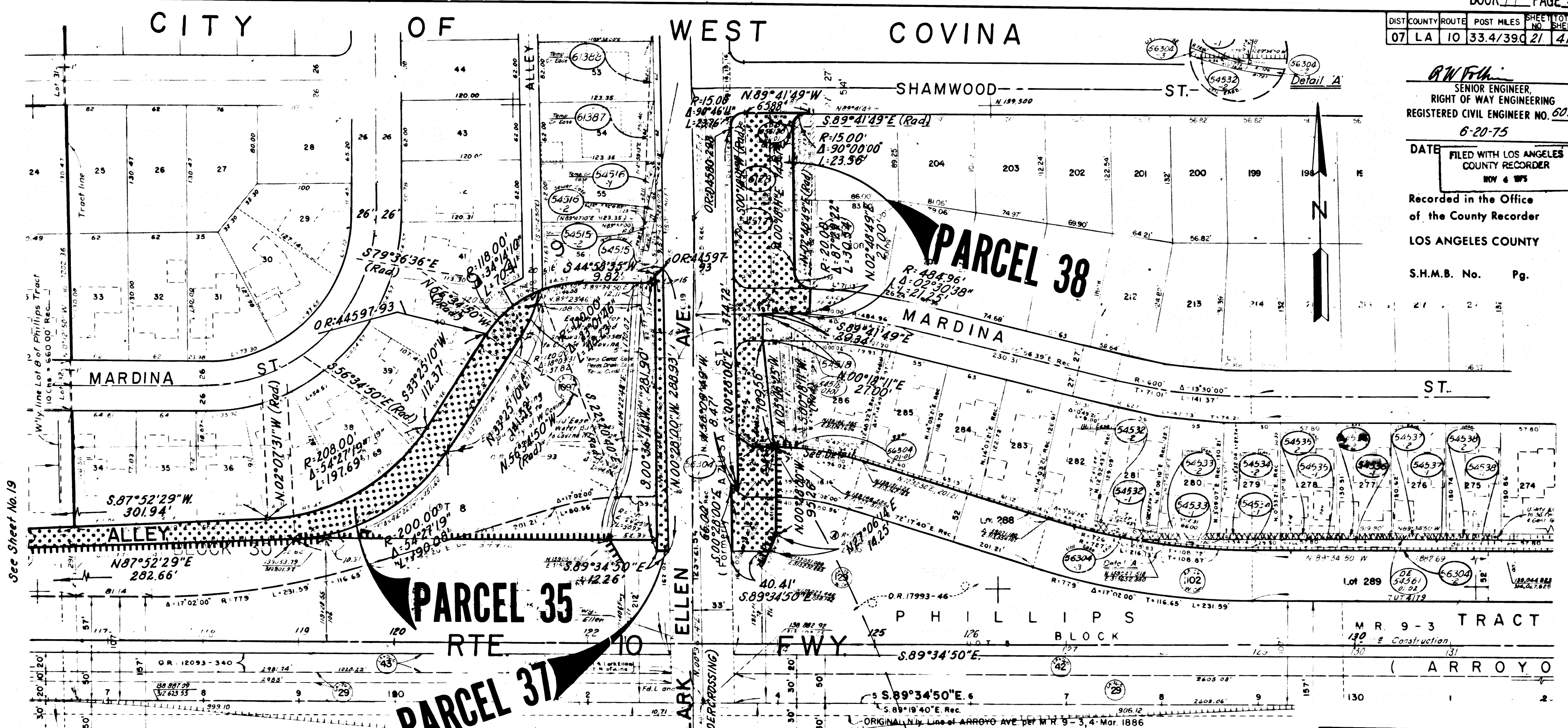
R.W.F.H.
 SENIOR ENGINEER
 RIGHT OF WAY ENGINEERING
 REGISTERED CIVIL ENGINEER NO. 6079
 6-20-75

DATE FILED WITH LOS ANGELES COUNTY RECORDER NOV 4 1975

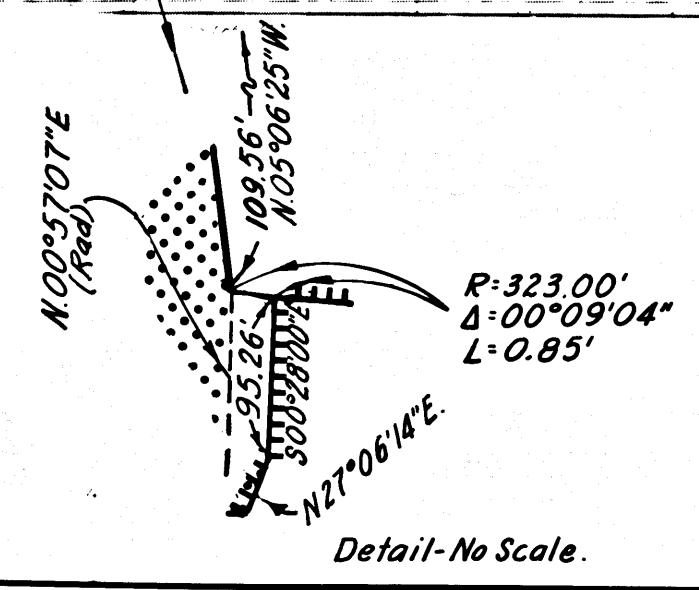
Recorded in the Office of the County Recorder

LOS ANGELES COUNTY

S.H.M.B. No. Pg.



See Sheet No. 19



INTERSTATE
 STATE OF CALIFORNIA
 BUSINESS AND TRANSPORTATION AGENCY
 DEPARTMENT OF TRANSPORTATION

PROPOSED RELINQUISHMENT

0 50 100 150 200

AREA TO BE RELINQUISHED ACCESS PROHIBITED

DR'N BY JV	R/W MAP NO. F1863-1
C'LC BY JM	CONTRACT NO. 038824
C'K'D BY JC	REL-910
REVISED	

COUNTY ENGINEER'S COPY

DIST	COUNTY	ROUTE	POST MILES	SHEET NO.	TOTAL SHEETS
07	LA	10	33.4/39.0	22	41

R. W. F. H.
 SENIOR ENGINEER,
 RIGHT OF WAY ENGINEERING
 REGISTERED CIVIL ENGINEER NO. 6079
 6-20-75

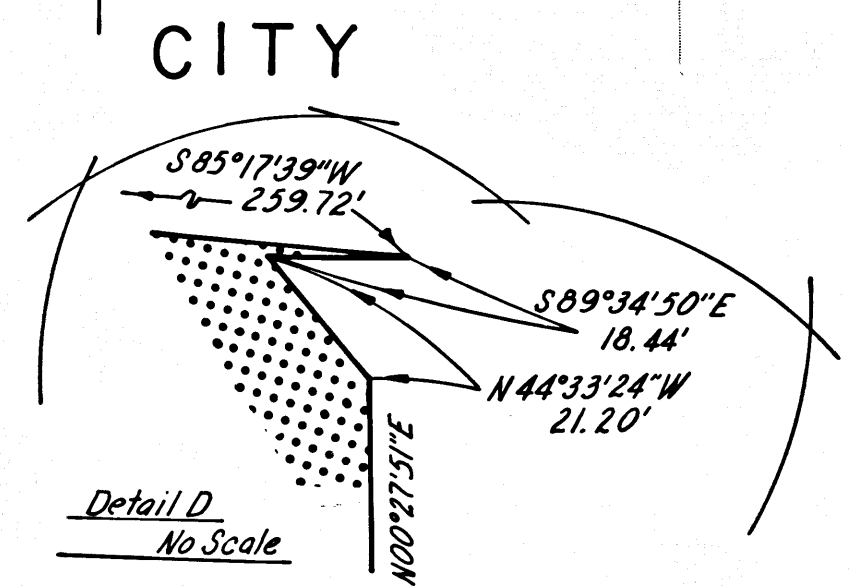
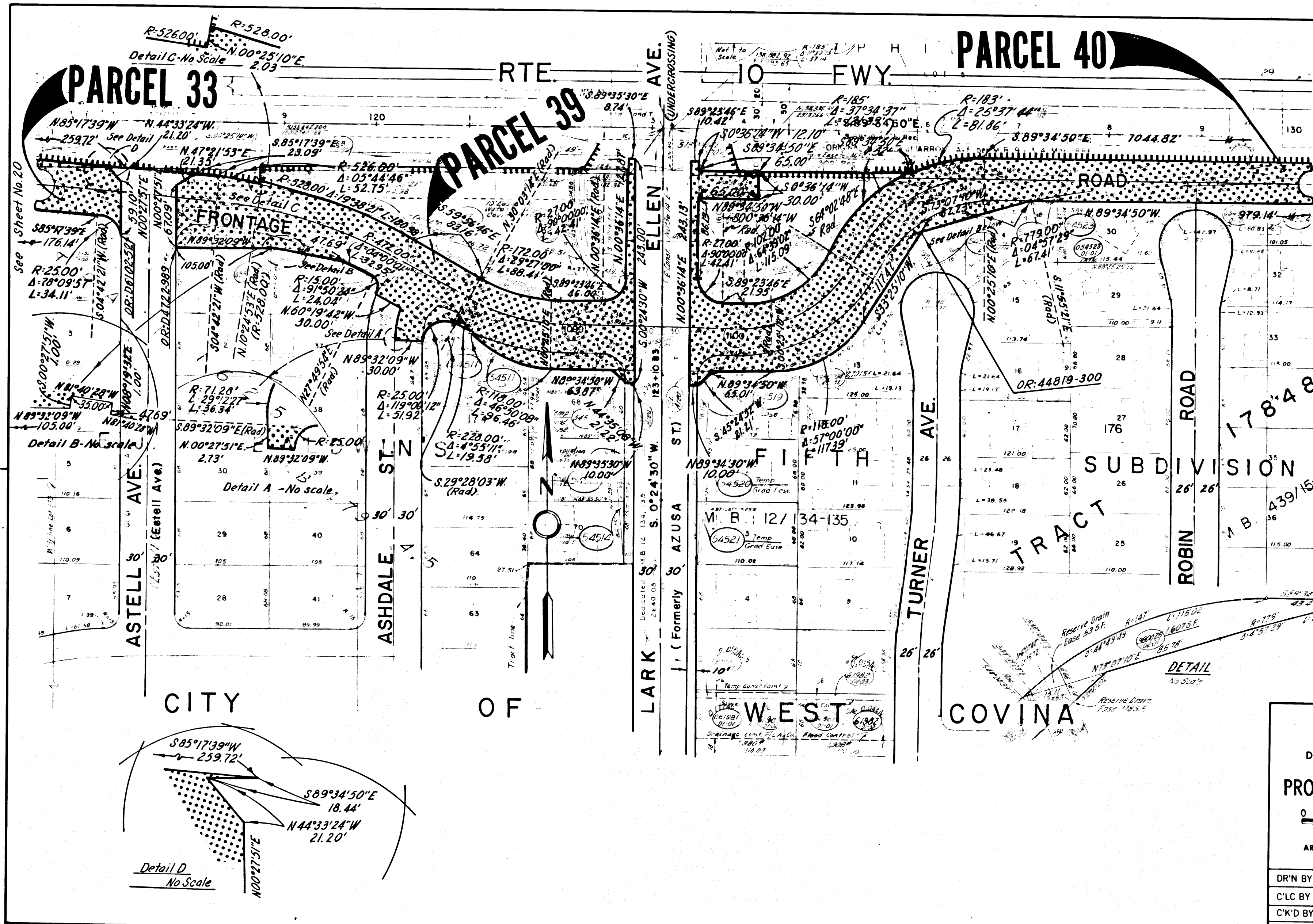
DATE FILED WITH LOS ANGELES
 COUNTY RECORDER
 NOV 4 1975

Recorded in the Office
 of the County Recorder

LOS ANGELES COUNTY

S.H.M.B. No. Pg.

Original City Line of Arroyo Ave per Phillips Tr. M.R. 9-3-4 Mar 1886 S. 88° E



INTERSTATE
 STATE OF CALIFORNIA
 BUSINESS AND TRANSPORTATION AGENCY
 DEPARTMENT OF TRANSPORTATION

PROPOSED RELINQUISHMENT

0 50 100 150 200

AREA TO BE RELINQUISHED

ACCESS PROHIBITED

DR'N BY J V	R/W MAP NO. F1863-2
C'LC BY J M	CONTRACT NO. 038824
C'K'D BY J C	REL-910
REVISED	

COUNTY ENGINEER'S COPY

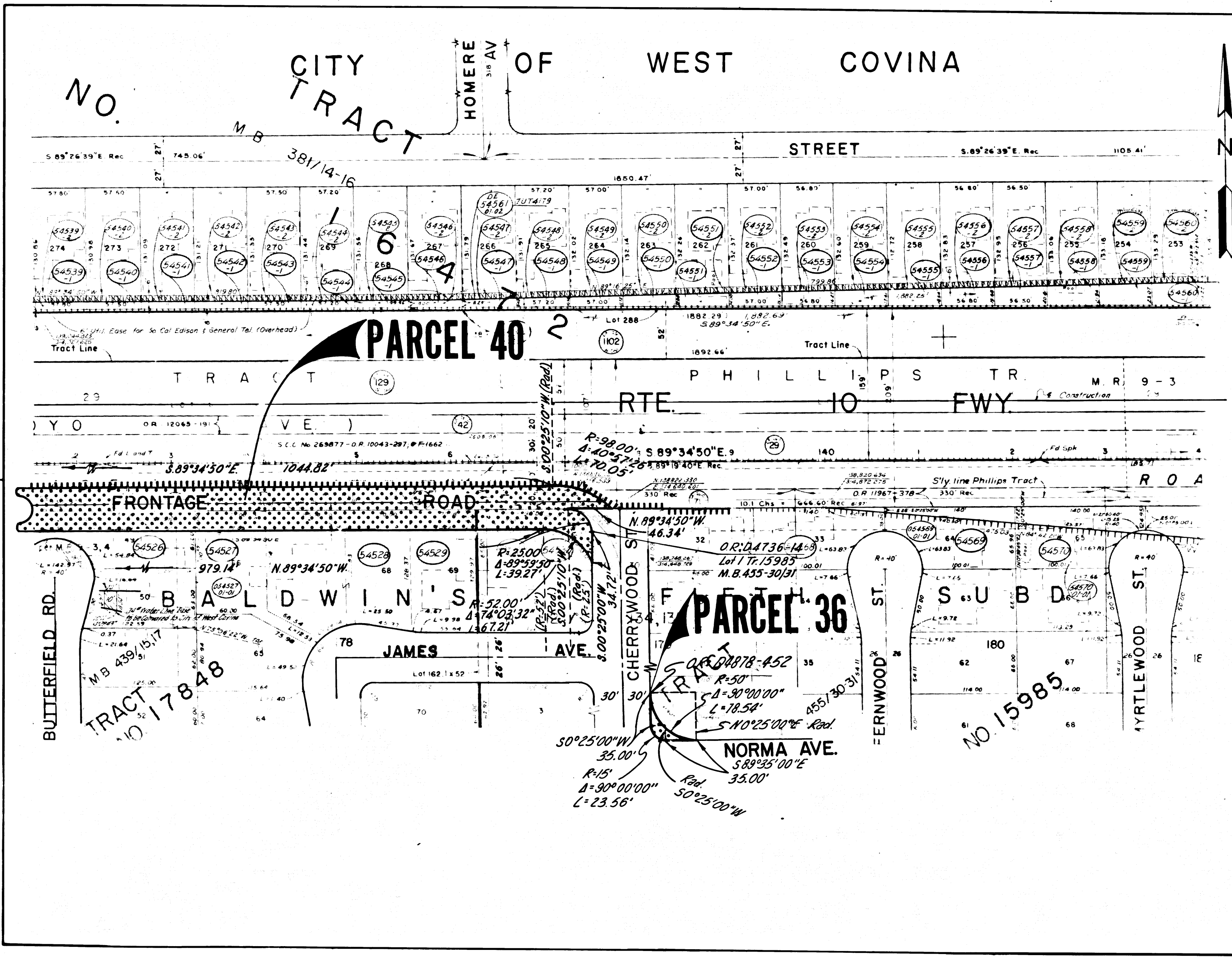
DIST	COUNTY	ROUTE	POST MILES	SHEET NO.	TOTAL SHEETS
07	LA	10	33.4/39.0	23	41

R.W. FELL
 SENIOR ENGINEER,
 RIGHT OF WAY ENGINEERING
 REGISTERED CIVIL ENGINEER NO. 6079
 6-20-75

DATE FILED WITH LOS ANGELES COUNTY RECORDER
 NOV 4 1975

Recorded in the Office
 of the County Recorder
 LOS ANGELES COUNTY

S.H.M.B. No. Pg.



INTERSTATE
 STATE OF CALIFORNIA
 BUSINESS AND TRANSPORTATION AGENCY
 DEPARTMENT OF TRANSPORTATION

PROPOSED RELINQUISHMENT

0 50 100 150 200

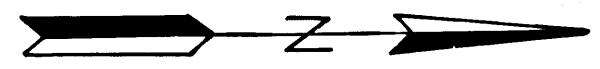
AREA TO BE RELINQUISHED XXXX
 ACCESS PROHIBITED XXXXXX

DR'N BY JV	R/W MAP NO. F1863-3
C'LC BY JM	CONTRACT NO. 038824
C'K'D BY JC	
REVISED	REL-910

COUNTY ENGINEER'S COPY

CITY OF WEST COVINA

DIST	COUNTY	ROUTE	POST MILES	SHEET NO.	TOTAL SHEETS
07	LA	10	33.4/39.0	24	41



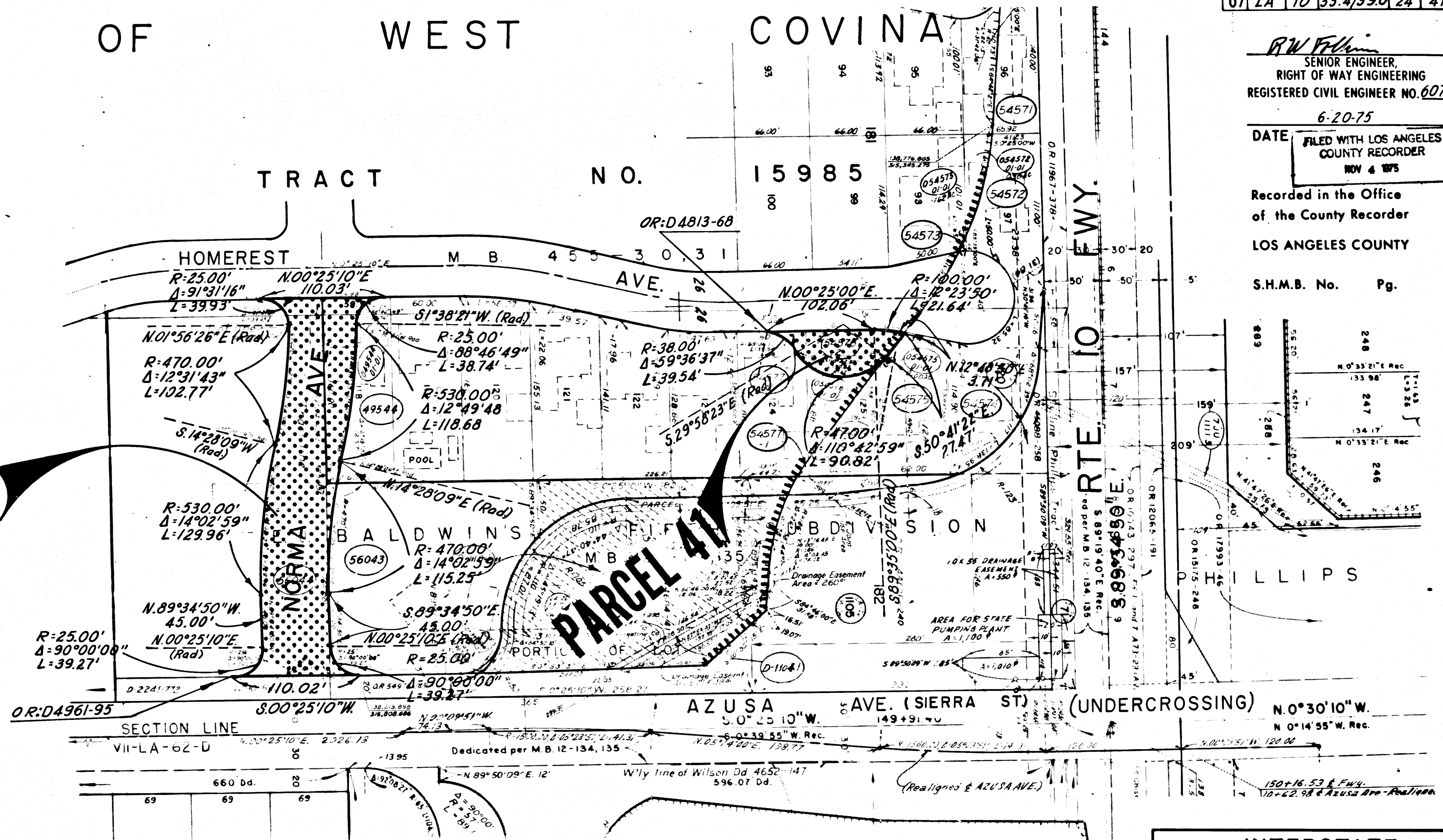
TRACT NO. 15985

R.W. Feltman
 SENIOR ENGINEER,
 RIGHT OF WAY ENGINEERING
 REGISTERED CIVIL ENGINEER NO. 6079
 6-20-75
 DATE FILED WITH LOS ANGELES
 COUNTY RECORDER
 NOV 4 1975

Recorded in the Office
 of the County Recorder
 LOS ANGELES COUNTY
 S.H.M.B. No. Pg.

PARCEL 42

PARCEL 41



INTERSTATE
 STATE OF CALIFORNIA
 BUSINESS AND TRANSPORTATION AGENCY
 DEPARTMENT OF TRANSPORTATION

PROPOSED RELINQUISHMENT

0 50 100 150 200

AREA TO BE RELINQUISHED

ACCESS PROHIBITED

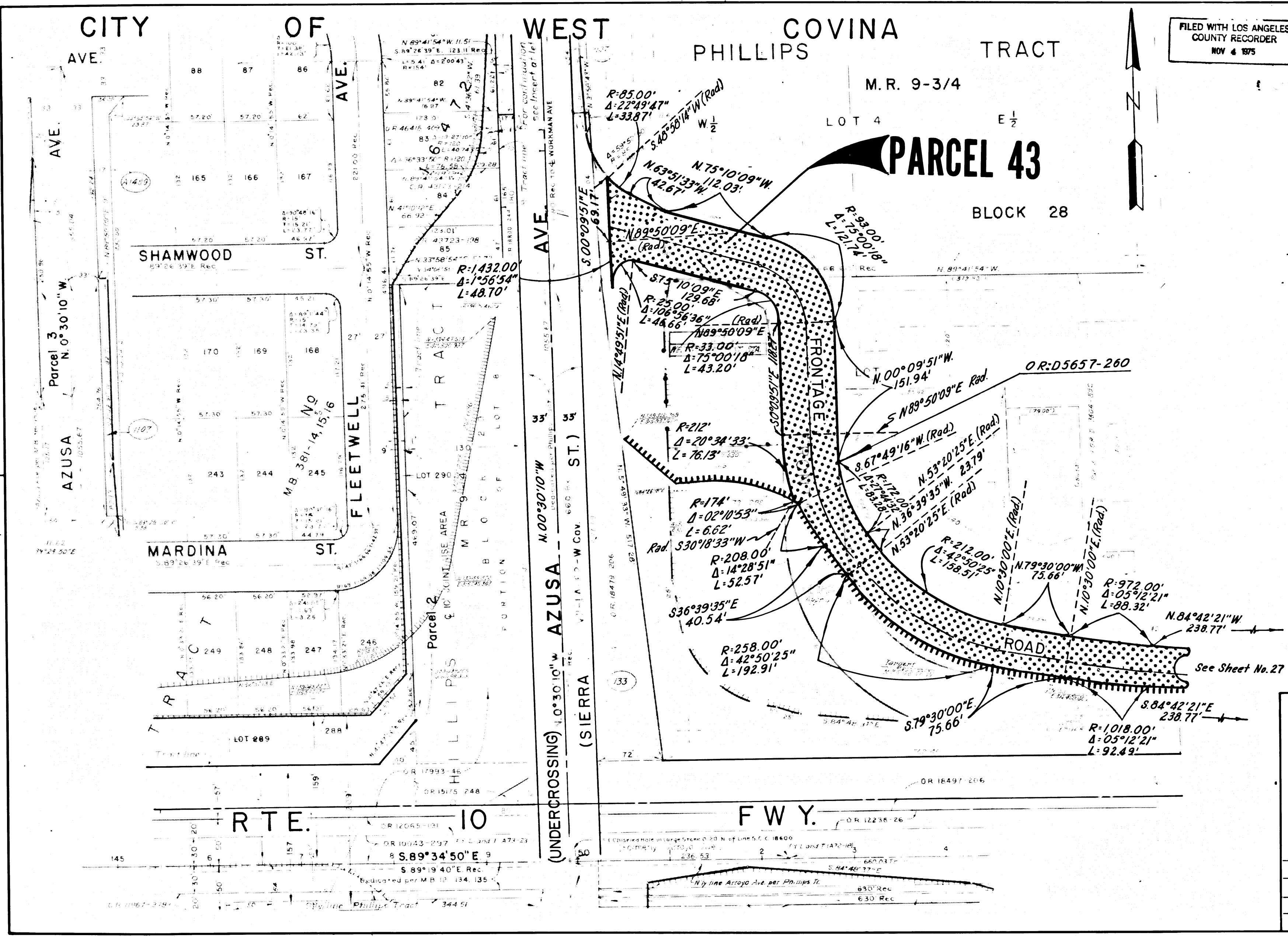
DR'N BY JV	R/W MAP NO. F1863-5
C/LC BY JM	CONTRACT NO. 038824
C/K'D BY JC	REL-910
REVISED	

DIST	COUNTY	ROUTE	POST MILES	SHEET NO.	TOTAL SHEETS
07	LA	10	33.4/39.0	25	41

FILED WITH LOS ANGELES COUNTY RECORDER
NOV 4 1975

R.W. Felkin
SENIOR ENGINEER,
RIGHT OF WAY ENGINEERING
REGISTERED CIVIL ENGINEER NO. 6079
DATE 6-20-75

Recorded in the Office of the County Recorder
LOS ANGELES COUNTY
S.H.M.B. No. Pg.



INTERSTATE
STATE OF CALIFORNIA
BUSINESS AND TRANSPORTATION AGENCY
DEPARTMENT OF TRANSPORTATION

PROPOSED RELINQUISHMENT

0 50 100 150 200

AREA TO BE RELINQUISHED [Dotted Pattern]
ACCESS PROHIBITED [Hatched Pattern]

DR'N BY	JV	R/W MAP NO.	F1864-1
C'LC BY	JM	CONTRACT NO.	038824
C'K'D BY	JC		
REVISED			REL-910

COUNTY ENGINEER'S COPY

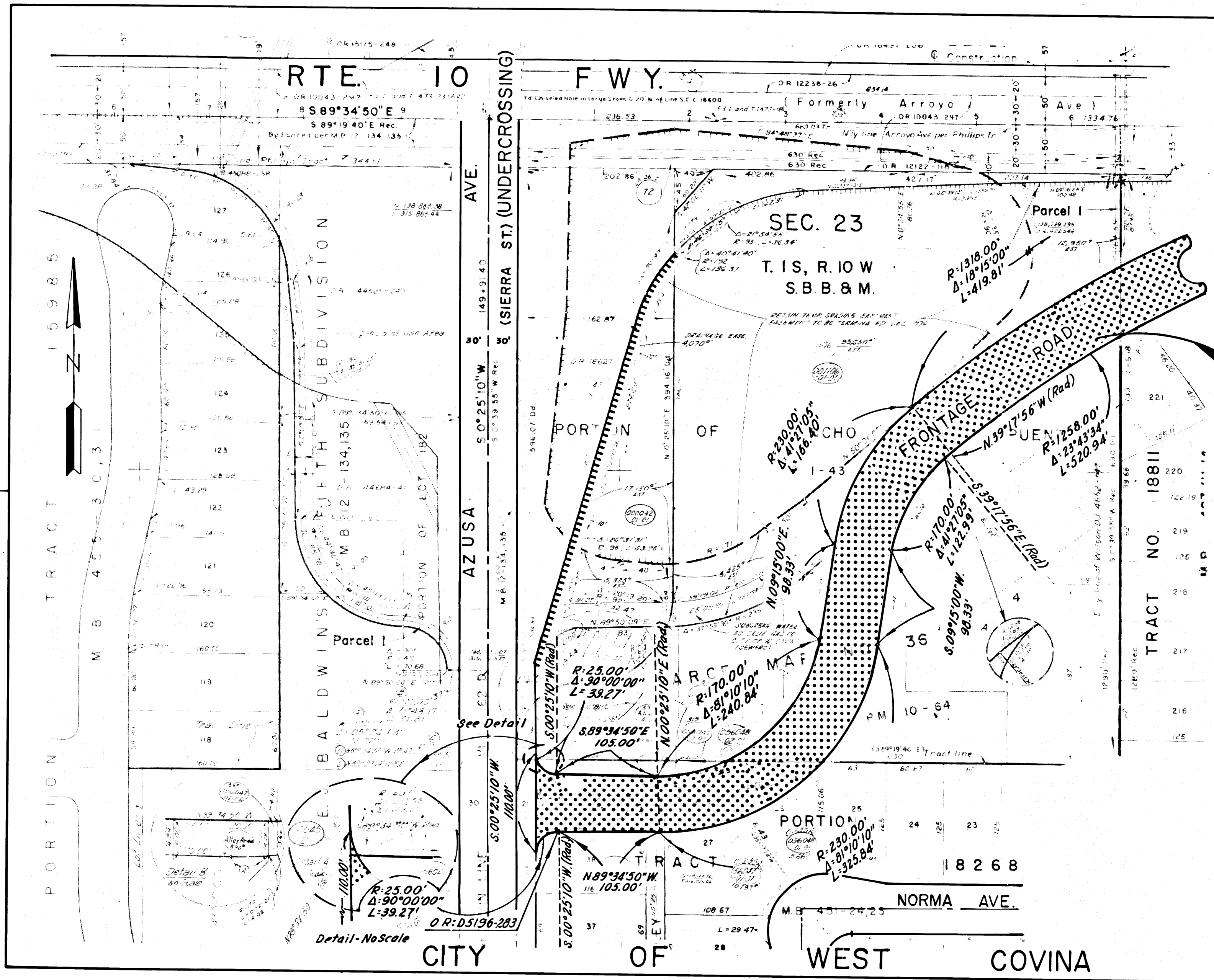
DIST	COUNTY	ROUTE	POST MILES	SHEET NO.	TOTAL SHEETS
07	LA	10	33.4/39.0	26	41

R.W. Feltner
 SENIOR ENGINEER
 RIGHT OF WAY ENGINEERING
 REGISTERED CIVIL ENGINEER NO. 6079

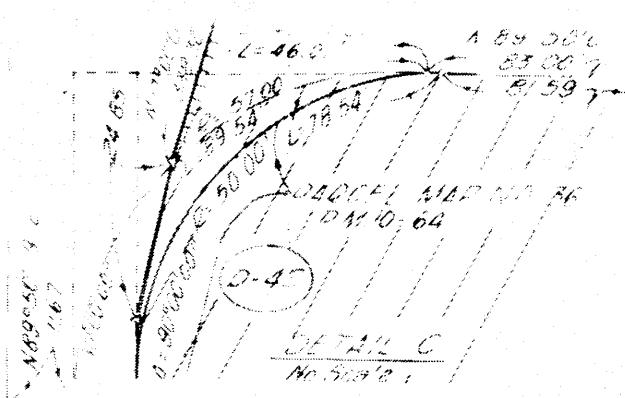
DATE 6-20-75
 FILED WITH LOS ANGELES
 COUNTY RECORDER
 NOV 4 1975

Recorded in the Office
 of the County Recorder
 LOS ANGELES COUNTY

S.H.M.B. No. Pg.



PARCEL 44



INTERSTATE
 STATE OF CALIFORNIA
 BUSINESS AND TRANSPORTATION AGENCY
 DEPARTMENT OF TRANSPORTATION

PROPOSED RELINQUISHMENT

0 50 100 150 200

AREA TO BE RELINQUISHED

ACCESS PROHIBITED

DR'N BY <i>JV</i>	R/W MAP NO. <i>F1864-2</i>
C'LC BY <i>JM</i>	CONTRACT NO. <i>038824</i>
C'K'D BY <i>JC</i>	REL-910
REVISED	

COUNTY ENGINEER'S COPY

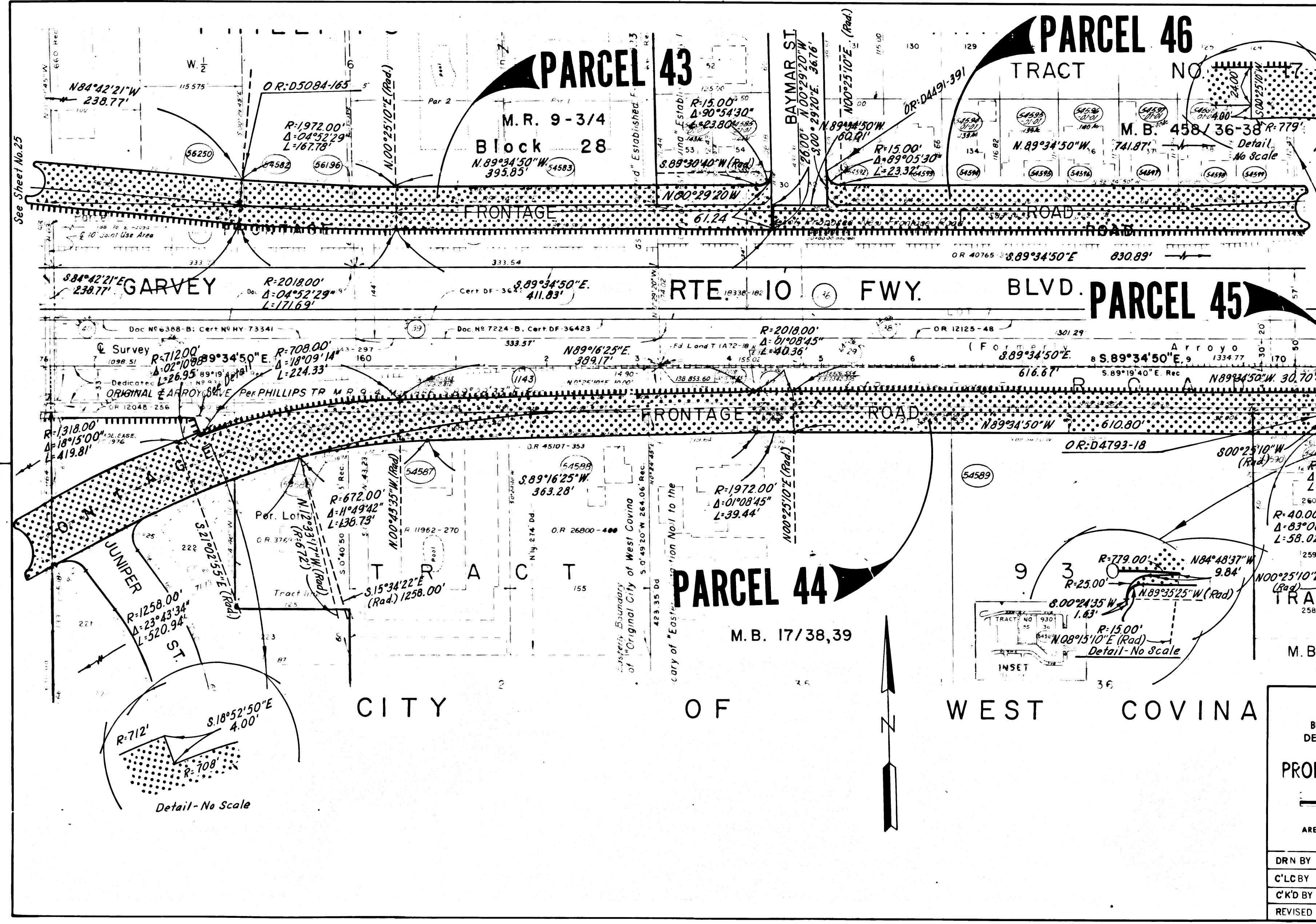
DIST	COUNTY	ROUTE	POST MILES	SHEET NO.	TOTAL SHEETS
07	LA	10	33.4/39.0	27	41

R.W. Felt
 SENIOR ENGINEER,
 RIGHT OF WAY ENGINEERING
 REGISTERED CIVIL ENGINEER NO. 6079

DATE: 6-20-75
 FILED WITH LOS ANGELES COUNTY RECORDER
 NOV 4 1975

Recorded in the Office
 of the County Recorder
 LOS ANGELES COUNTY

S.H.M.B. No. Pg.



INTERSTATE
 STATE OF CALIFORNIA
 BUSINESS AND TRANSPORTATION AGENCY
 DEPARTMENT OF TRANSPORTATION

PROPOSED RELINQUISHMENT

50 100 150 200

AREA TO BE RELINQUISHED [Hatched Area]
 ACCESS PROHIBITED [Dotted Area]

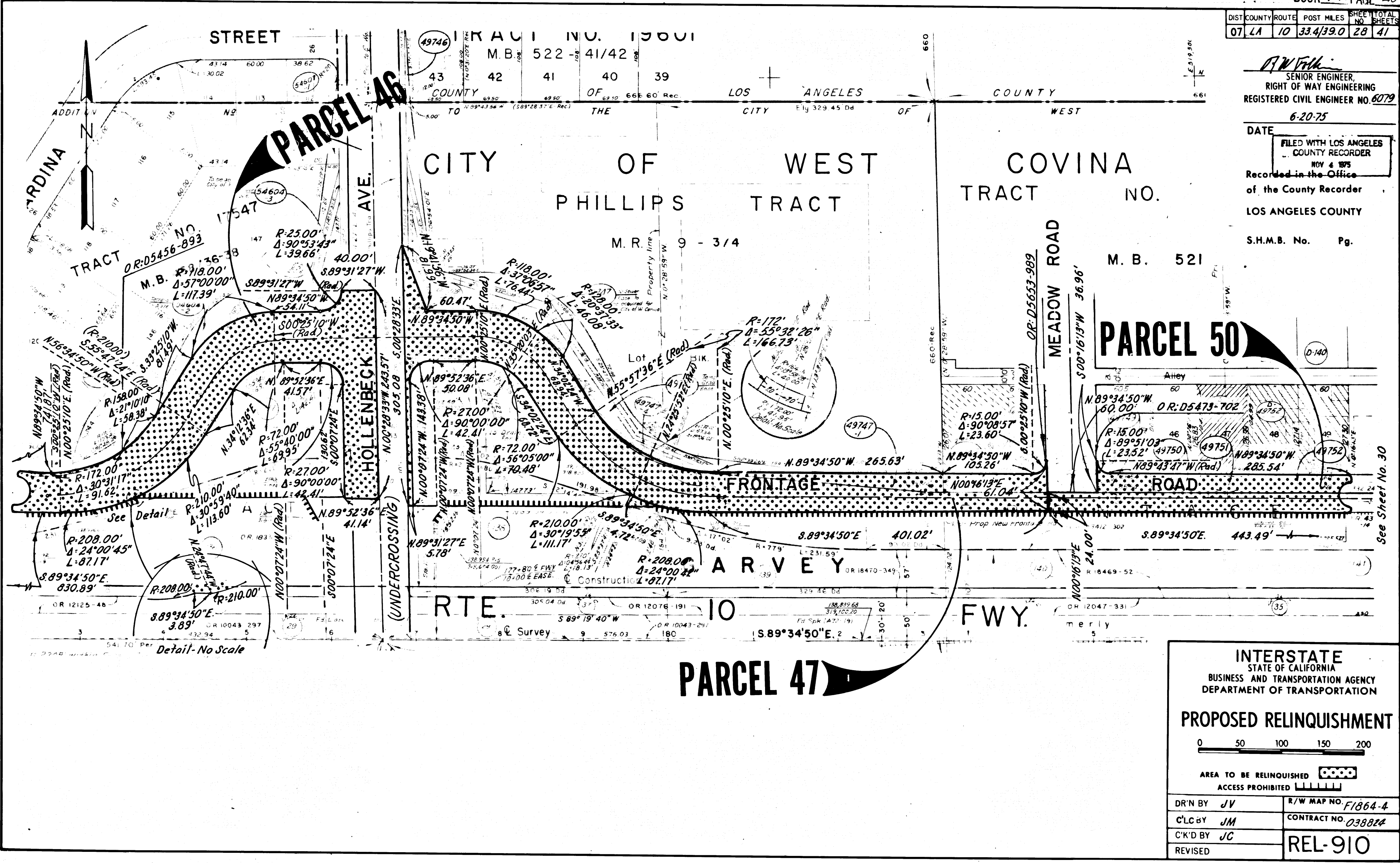
DR'N BY	JV	R/W MAP NO.	F1864-3
C'LC BY	JM	CONTRACT NO.	038824
C'KD BY	JC		
REVISED			REL-910

COUNTY ENGINEER'S COPY

DIST	COUNTY	ROUTE	POST MILES	SHEET NO.	TOTAL SHEETS
07	LA	10	33.4/39.0	28	41

D.W. Fink
 SENIOR ENGINEER,
 RIGHT OF WAY ENGINEERING
 REGISTERED CIVIL ENGINEER NO. 6079
 6-20-75

DATE
 FILED WITH LOS ANGELES
 COUNTY RECORDER
 NOV 4 1975
 Recorded in the Office
 of the County Recorder
 LOS ANGELES COUNTY
 S.H.M.B. No. Pg.



INTERSTATE
 STATE OF CALIFORNIA
 BUSINESS AND TRANSPORTATION AGENCY
 DEPARTMENT OF TRANSPORTATION

PROPOSED RELINQUISHMENT

0 50 100 150 200

AREA TO BE RELINQUISHED ACCESS PROHIBITED

DR'N BY JV	R/W MAP NO. F1864-4
C'LC BY JM	CONTRACT NO. 038824
C'K'D BY JC	REL-910
REVISED	

COUNTY ENGINEER'S COPY

DIST	COUNTY	ROUTE	POST MILES	SHEET NO.	TOTAL SHEETS
07	LA	10	33.4/39.0	29	41

R.W. Felt
 SENIOR ENGINEER,
 RIGHT OF WAY ENGINEERING
 REGISTERED CIVIL ENGINEER NO. 6079
 6-20-75

DATE FILED WITH LOS ANGELES COUNTY RECORDER NOV 4 1975

Recorded in the Office of the County Recorder LOS ANGELES COUNTY


S.H.M.B. No. Pg.

PORTION LOT 42

TRACT NO. 21331
 M B 557 - 38/39

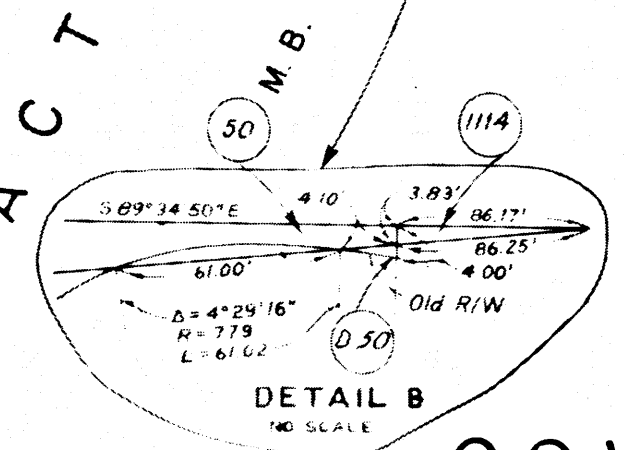
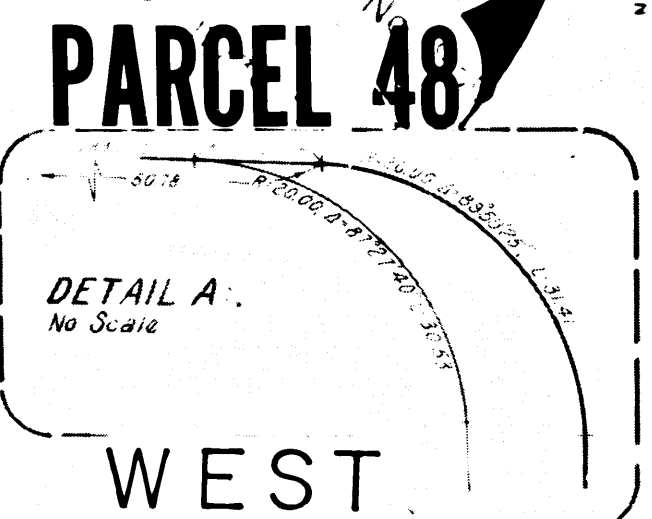
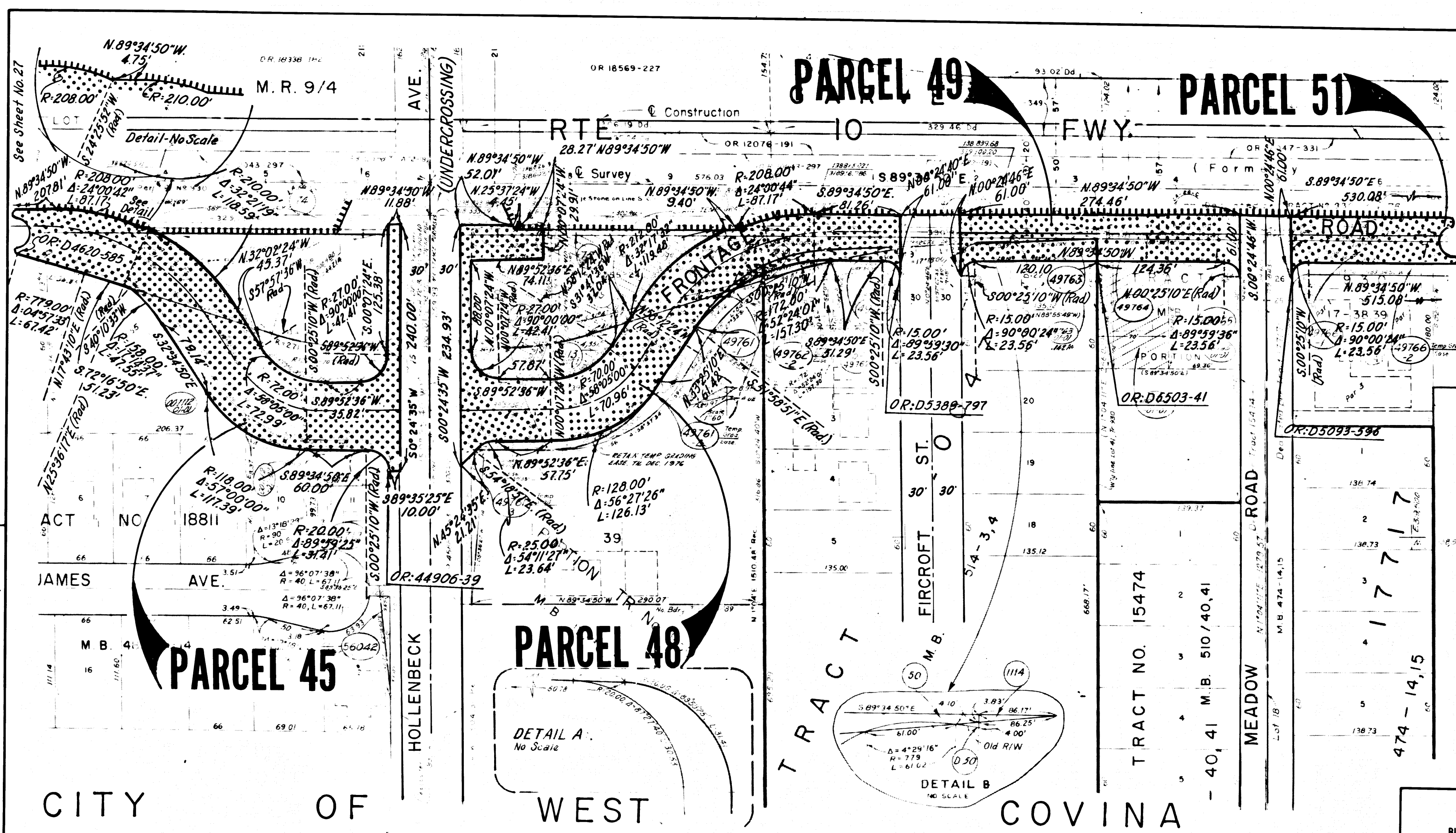
INTERSTATE STATE OF CALIFORNIA BUSINESS AND TRANSPORTATION AGENCY DEPARTMENT OF TRANSPORTATION

PROPOSED RELINQUISHMENT



AREA TO BE RELINQUISHED [Dotted Area]
 ACCESS PROHIBITED [Hatched Area]

DR'N BY	JV	R/W MAP NO.	F1864-5
C'LC BY	JM	CONTRACT NO.	038824
C'K'D BY	JC		
REVISED			REL-910



COUNTY ENGINEER'S COPY

DIST	COUNTY	ROUTE	POST MILES	SHEET NO	TOTAL SHEETS
07	LA	10	334/390	30	41

R.W. Felt
 SENIOR ENGINEER,
 RIGHT OF WAY ENGINEERING
 REGISTERED CIVIL ENGINEER NO. 6079
 6-20-75

DATE FILED WITH LOS ANGELES
 COUNTY RECORDER
 NOV 4 1975

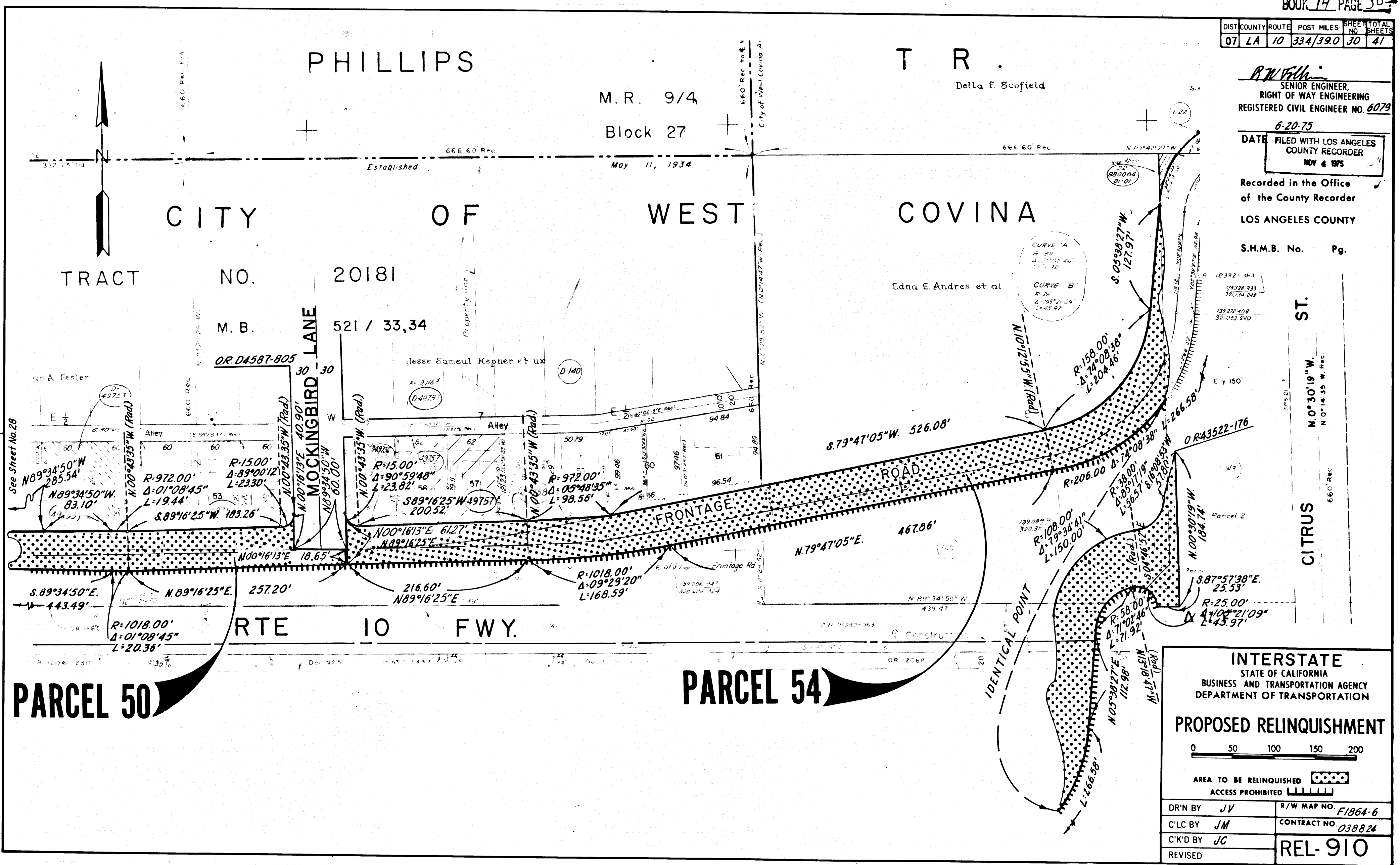
Recorded in the Office
 of the County Recorder
 LOS ANGELES COUNTY

S.H.M.B. No. Pg.

ST.

N. 0° 30' 19" W.
 N. 0° 14' 33" W. Rec.

CITRUS ST.



INTERSTATE
 STATE OF CALIFORNIA
 BUSINESS AND TRANSPORTATION AGENCY
 DEPARTMENT OF TRANSPORTATION

PROPOSED RELINQUISHMENT

0 50 100 150 200

AREA TO BE RELINQUISHED [Pattern]

ACCESS PROHIBITED [Pattern]

DR'N BY JV	R/W MAP NO. F1864-6
C'LC BY JM	CONTRACT NO. 038824
C'K'D BY JC	REL-910
REVISED	

COUNTY ENGINEER'S COPY

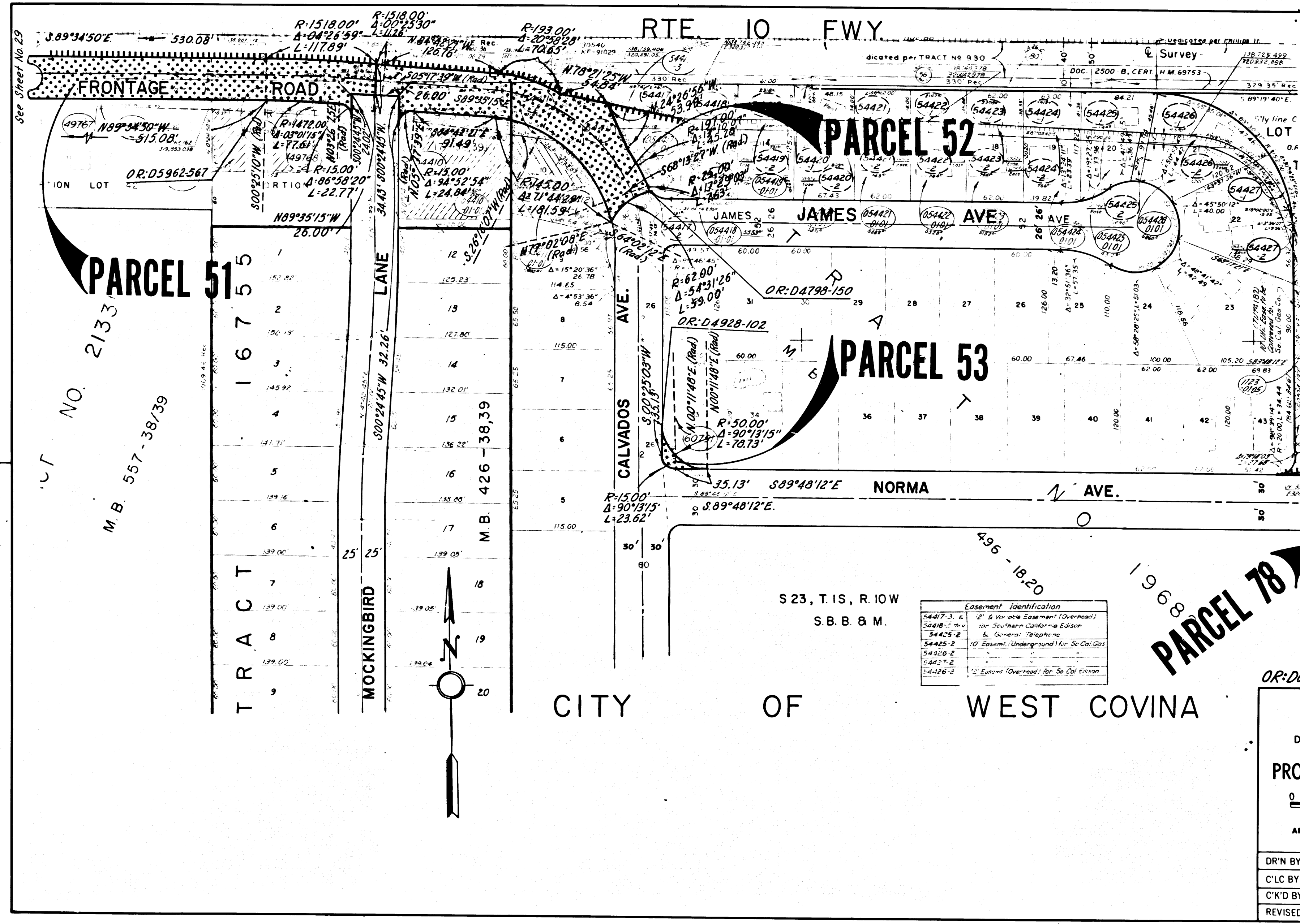
DIST	COUNTY	ROUTE	POST MILES	SHEET NO.	TOTAL SHEETS
07	LA	10	33.4/39.0	31	41

R.W. Felt
 SENIOR ENGINEER,
 RIGHT OF WAY ENGINEERING
 REGISTERED CIVIL ENGINEER NO. 6079

DATE: 6-20-75
 FILED WITH LOS ANGELES
 COUNTY RECORDER
 NOV 4 1975

Recorded in the Office
 of the County Recorder
 LOS ANGELES COUNTY

S.H.M.B. No. Pg.



Easement Identification	
54417-3, 4	12' & Variable Easement (Overhead) for Southern California Edison & General Telephone
54425-2	10' Easement (Underground) for So. Cal. Gas
54426-2	12' Easement (Overhead) for So. Cal. Edison

OR: Doc. 23044-J

INTERSTATE
 STATE OF CALIFORNIA
 BUSINESS AND TRANSPORTATION AGENCY
 DEPARTMENT OF TRANSPORTATION

PROPOSED RELINQUISHMENT

0 50 100 150 200

AREA TO BE RELINQUISHED

ACCESS PROHIBITED

DR'N BY JV	R/W MAP NO. F1864-7
C'LC BY JM	CONTRACT NO. 038824
C'K'D BY JC	REL-910
REVISED	

COUNTY ENGINEER'S COPY

DIST	COUNTY	ROUTE	POST MILES	SHEET NO	TOTAL SHEETS
07	LA	10	33.4/39.0	32	41

FILED WITH LOS ANGELES COUNTY RECORDER
NOV 4 1975

R.W. FIA
SENIOR ENGINEER,
RIGHT OF WAY ENGINEERING
REGISTERED CIVIL ENGINEER NO. 6079
DATE 6-20-75

Recorded in the Office
of the County Recorder
LOS ANGELES COUNTY

S.H.M.B. No. Pg.

0107 E	43'
811 E-2479'	41'
1952 E-2692'	41'
44450.56 E-11.86'	41'
61210.6 E-8000.1184'	41'
5622.54 E-3800'	41'
N 89°34'50" W 358.30'	41'

Lot 4	1107
Block 26	1107

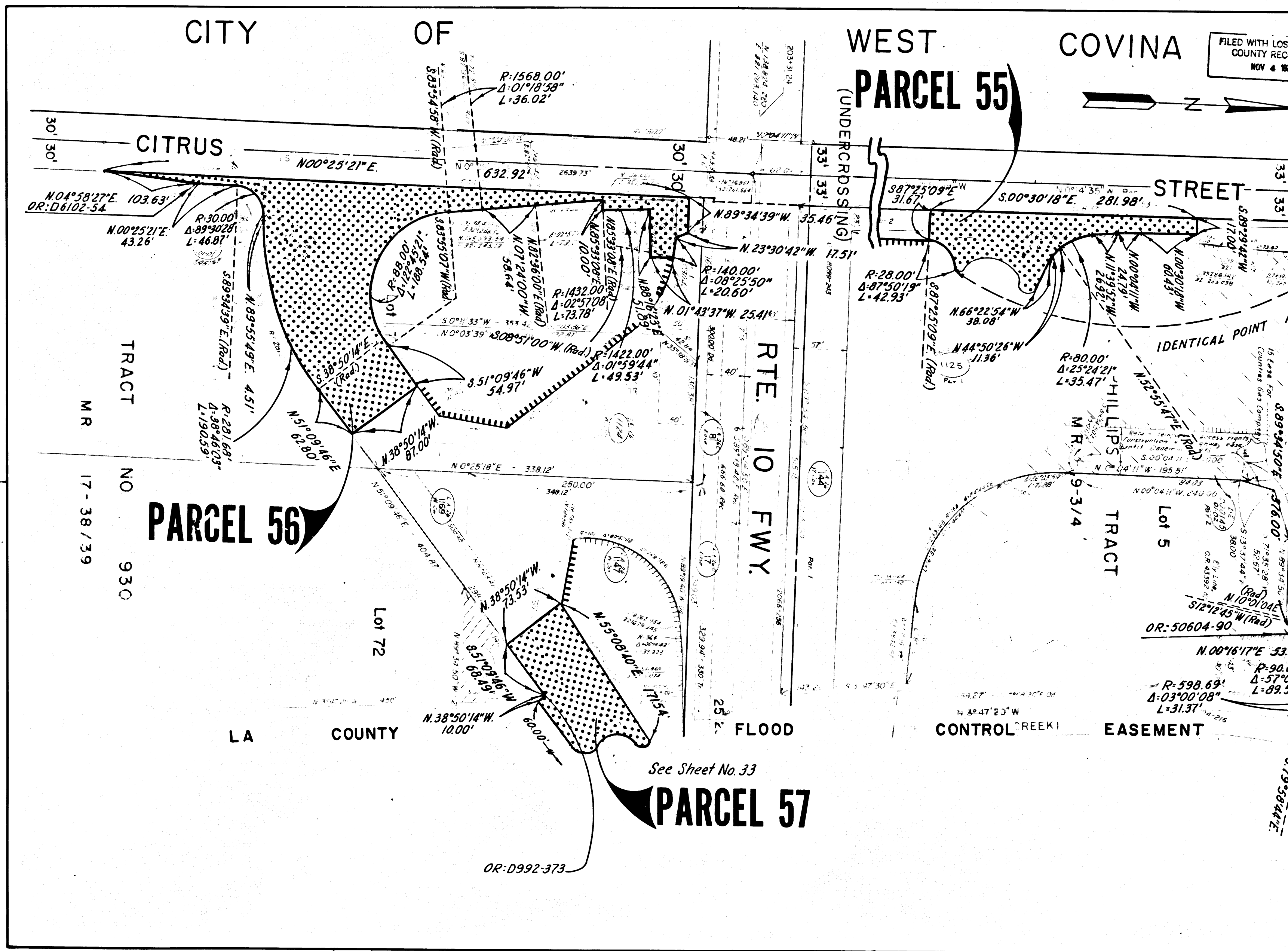
INTERSTATE
STATE OF CALIFORNIA
BUSINESS AND TRANSPORTATION AGENCY
DEPARTMENT OF TRANSPORTATION

PROPOSED RELINQUISHMENT



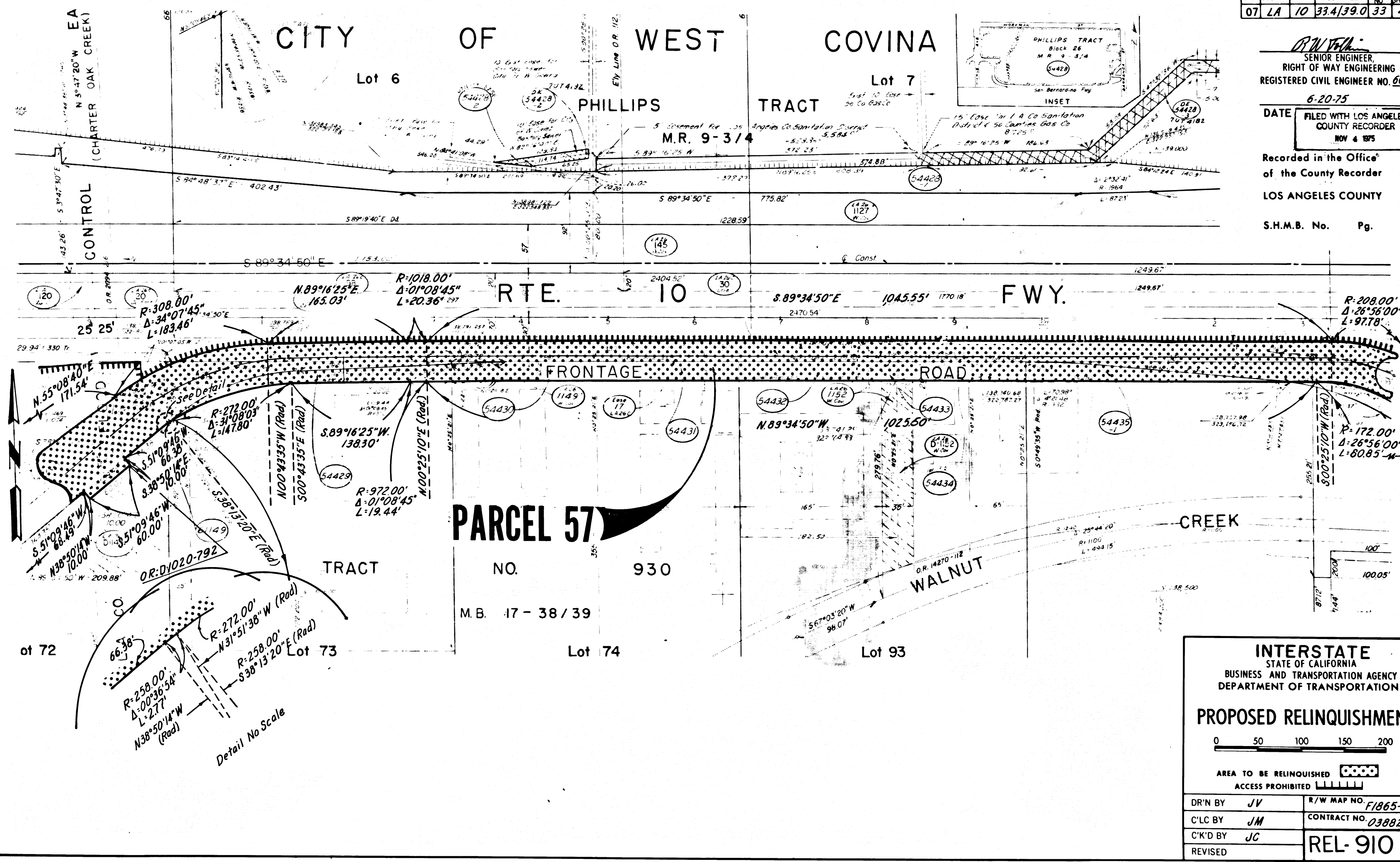
AREA TO BE RELINQUISHED [Dotted Pattern]
ACCESS PROHIBITED [Hatched Pattern]

DR'N BY JV	R/W MAP NO. F1865-1
C'LC BY JM	CONTRACT NO. 038824
C'KD BY JG	REL-910
REVISED	



DIST	COUNTY	ROUTE	POST MILES	SHEET NO.	TOTAL SHEETS
07	LA	10	33.4/39.0	33	41

CITY OF WEST COVINA



B.W. JENKINS
 SENIOR ENGINEER,
 RIGHT OF WAY ENGINEERING
 REGISTERED CIVIL ENGINEER NO. 6079

DATE **6-20-75**
 FILED WITH LOS ANGELES COUNTY RECORDER
 NOV 4 1975

Recorded in the Office
 of the County Recorder
 LOS ANGELES COUNTY

S.H.M.B. No. Pg.

PARCEL 57
 TRACT NO. 930
 M.B. 17-38/39

STATE OF CALIFORNIA
 BUSINESS AND TRANSPORTATION AGENCY
 DEPARTMENT OF TRANSPORTATION

PROPOSED RELINQUISHMENT

0 50 100 150 200

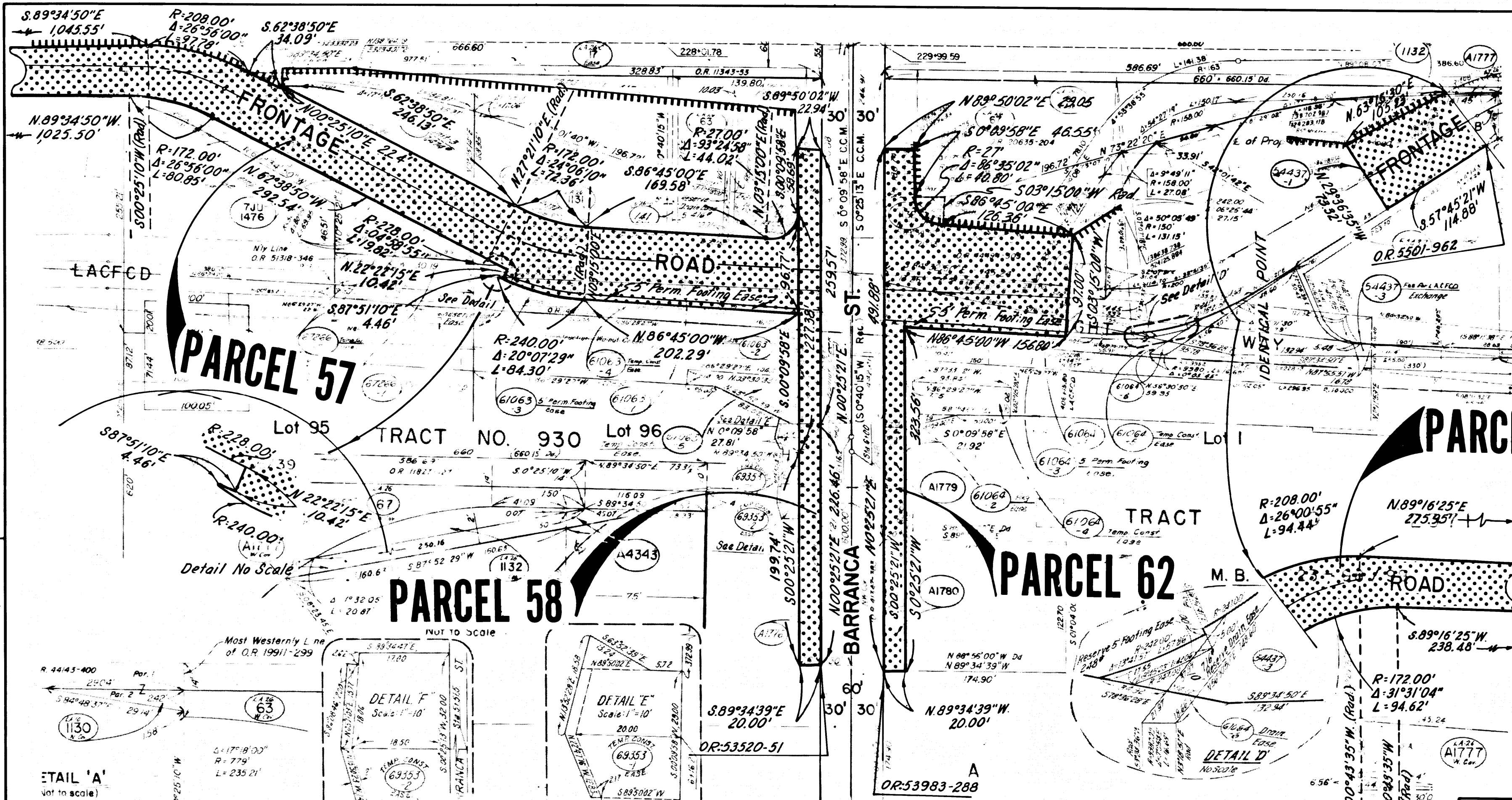
AREA TO BE RELINQUISHED [Hatched Pattern]
 ACCESS PROHIBITED [Dashed Line]

DR'N BY JV	R/W MAP NO. F1865-2
C'LC BY JM	CONTRACT NO. 038824
C'K'D BY JC	REL-910
REVISED	

COUNTY ENGINEER'S COPY

DIST	COUNTY	ROUTE	POST MILES	SHEET NO.	TOTAL SHEETS
07	LA	10	33.4/39.0	34	41

R.M. VFA
 SENIOR ENGINEER,
 RIGHT OF WAY ENGINEERING
 REGISTERED CIVIL ENGINEER NO. 6079
 6-20-75
 DATE FILED WITH LOS ANGELES
 COUNTY RECORDER
 NOV 4 1975
 Recorded in the Office
 of the County Recorder
 LOS ANGELES COUNTY
 S.H.M.B. No. Pg.



CITY OF WEST COVINA

INTERSTATE
 STATE OF CALIFORNIA
 BUSINESS AND TRANSPORTATION AGENCY
 DEPARTMENT OF TRANSPORTATION

PROPOSED RELINQUISHMENT

0 50 100 150 200

AREA TO BE RELINQUISHED ACCESS PROHIBITED

DR'N BY JV	R/W MAP NO. F1865-3
C'LC BY JM	CONTRACT NO. 038824
C'K'D BY JC	REL-910
REVISED	

DIST	COUNTY	ROUTE	POST MILES	SHEET NO.	TOTAL SHEETS
07	LA	10	334/330	35	41

R.N. Fern
 SENIOR ENGINEER
 RIGHT OF WAY ENGINEERING
 REGISTERED CIVIL ENGINEER NO. 6079

DATE 6-20-75
 FILED WITH LOS ANGELES COUNTY RECORDER
 NOV 4 1975

Recorded in the Office of the County Recorder
 LOS ANGELES COUNTY

S.H.M.B. No. Pg.

Lot 6

PARCEL 60

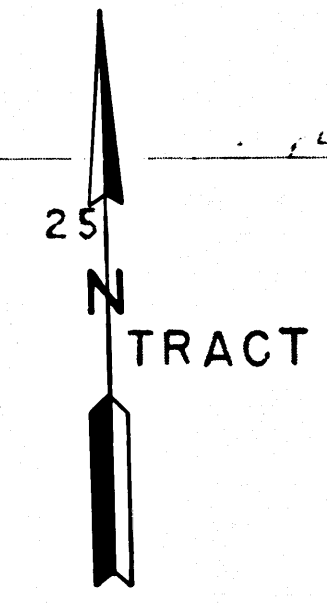
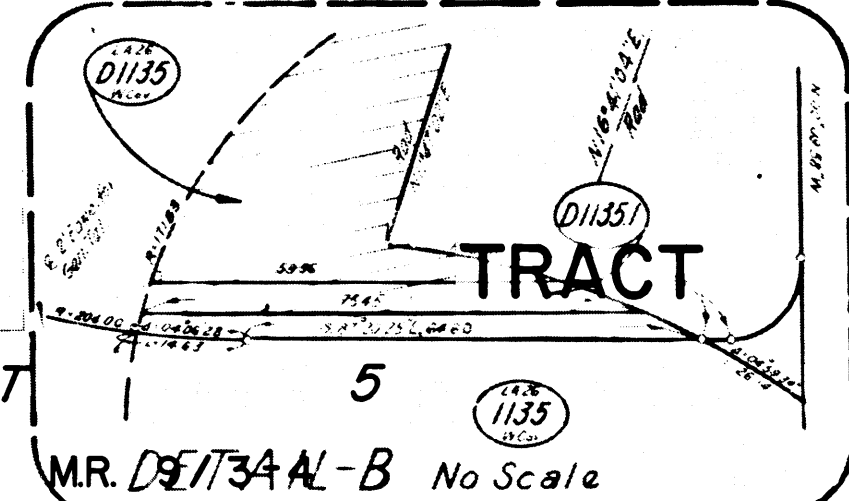
E ALIGNMENT P.T. & T. 10 EAST

$R=171.83'$
 $\Delta=0^{\circ}12'13''$
 $L=0.61'$
 $R=200'$
 $\Delta=25^{\circ}53'47''$
 $L=92.20'$

CITY OF WEST COVINA

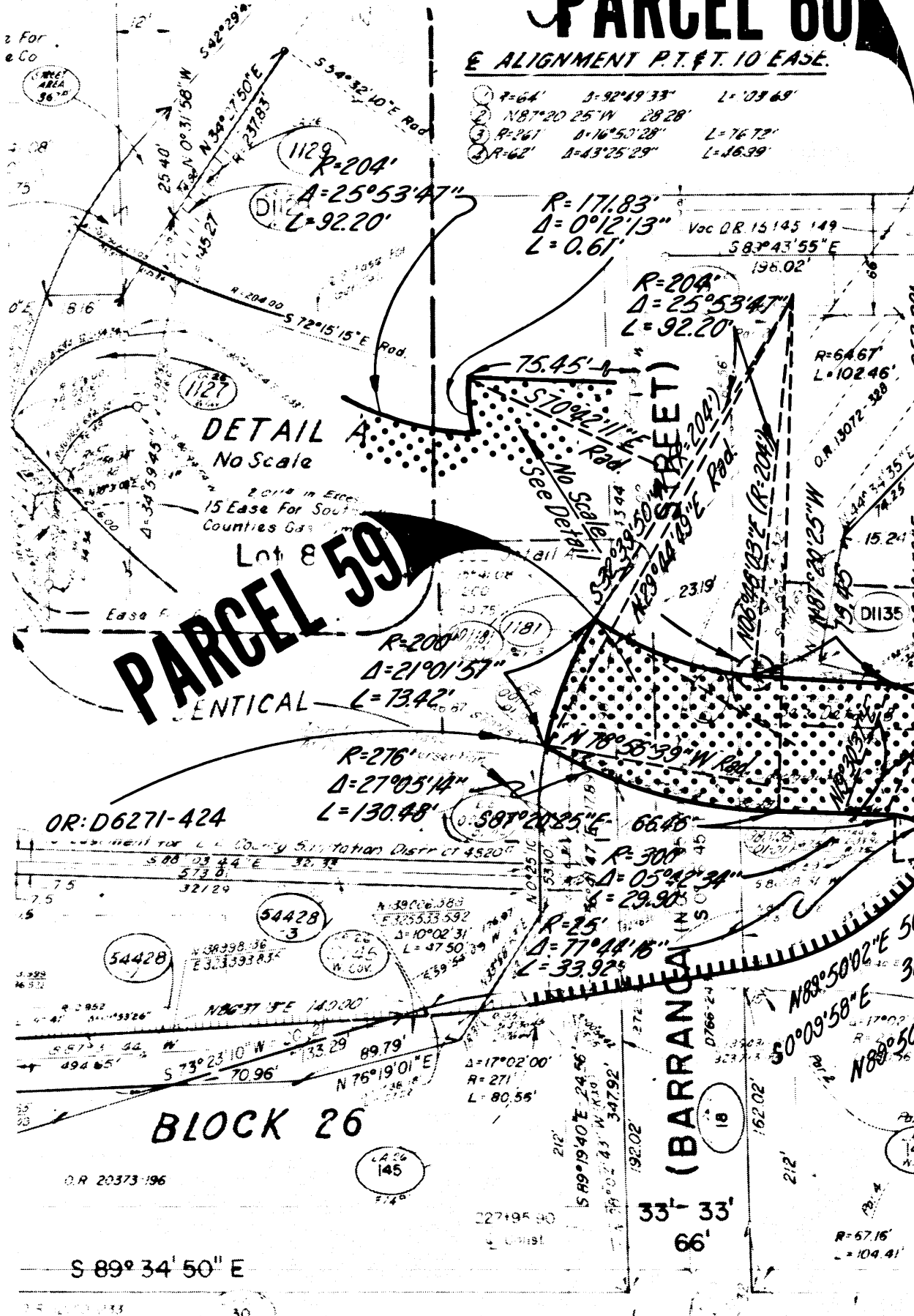
PHILIPS PHILIPS TRACT

LOT 5



PARCEL 59

DETAIL A
 No Scale



PARCEL 61

PARCEL 64

BLOCK 26

ROUTE 10

FWY

INTERSTATE
 STATE OF CALIFORNIA
 BUSINESS AND TRANSPORTATION AGENCY
 DEPARTMENT OF TRANSPORTATION

PROPOSED RELINQUISHMENT



AREA TO BE RELINQUISHED ACCESS PROHIBITED

DR'N BY <i>Li. Kuehn</i>	R/W MAP NO. F1865-4
C/LC BY <i>J. Morris</i>	CONTRACT NO. 038824
C/K'D BY <i>J. Coffan</i>	REVISED
REL-910	

COUNTY ENGINEER'S COPY

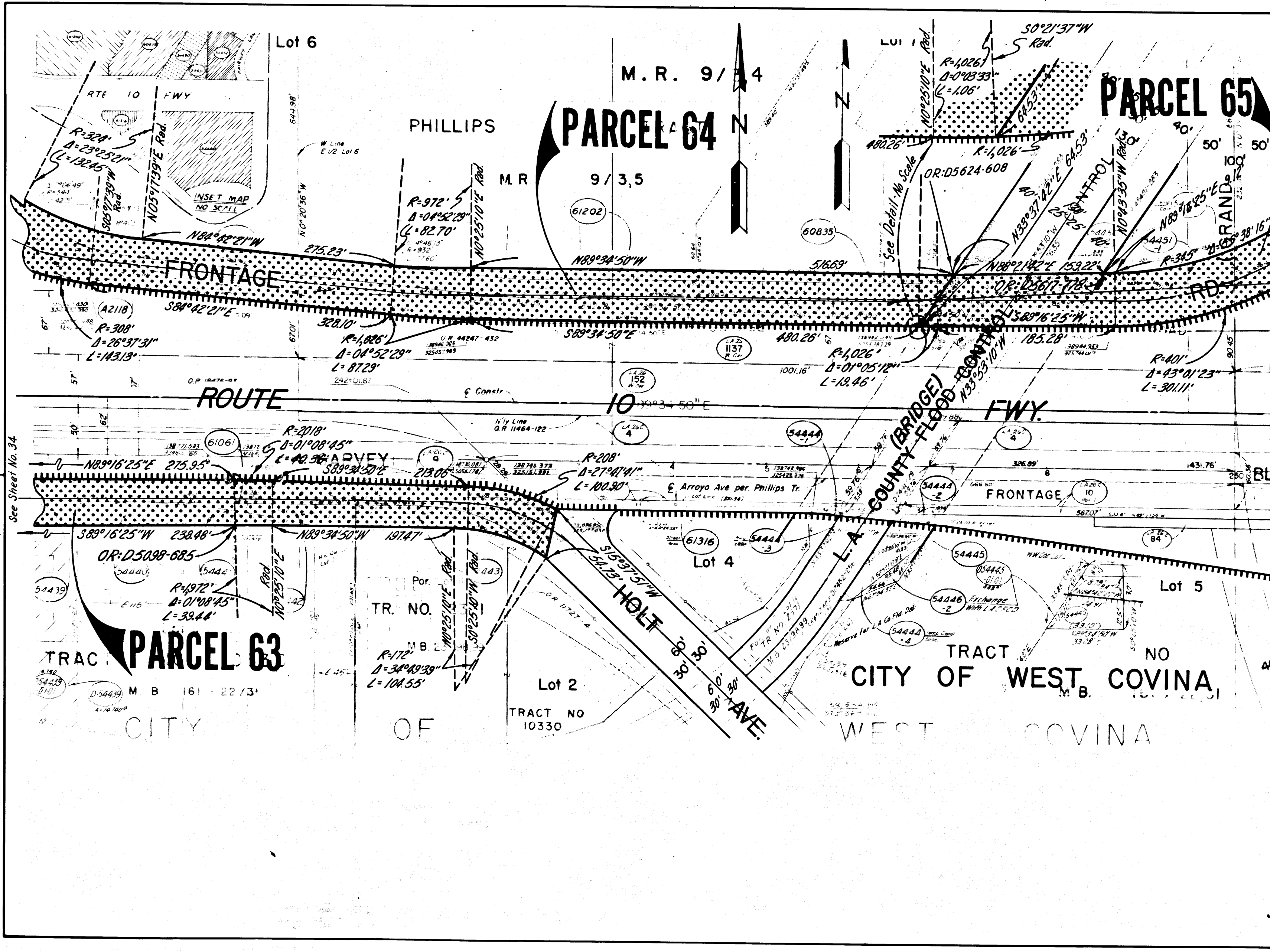
DIST	COUNTY	ROUTE	POST MILES	SHEET NO.	TOTAL SHEETS
07	LA	10	33.4/39.0	35	41

R.W. Felkin
 SENIOR ENGINEER,
 RIGHT OF WAY ENGINEERING
 REGISTERED CIVIL ENGINEER NO. 6079
 6-20-75

DATE FILED WITH LOS ANGELES COUNTY RECORDER
 NOV 4 1975

Recorded in the Office of the County Recorder
 LOS ANGELES COUNTY



S.H.M.B. No. Pg.



INTERSTATE STATE OF CALIFORNIA BUSINESS AND TRANSPORTATION AGENCY DEPARTMENT OF TRANSPORTATION

PROPOSED RELINQUISHMENT

0 50 100 150 200

AREA TO BE RELINQUISHED 
 ACCESS PROHIBITED 

DR'N BY <i>U. Kuehn</i>	R/W MAP NO. <i>F1865-5</i>
C'LC BY <i>J. Morris</i>	CONTRACT NO. <i>038824</i>
C'K'D BY <i>J. Cotton</i>	REL-910
REVISED	

COUNTY ENGINEER'S COPY

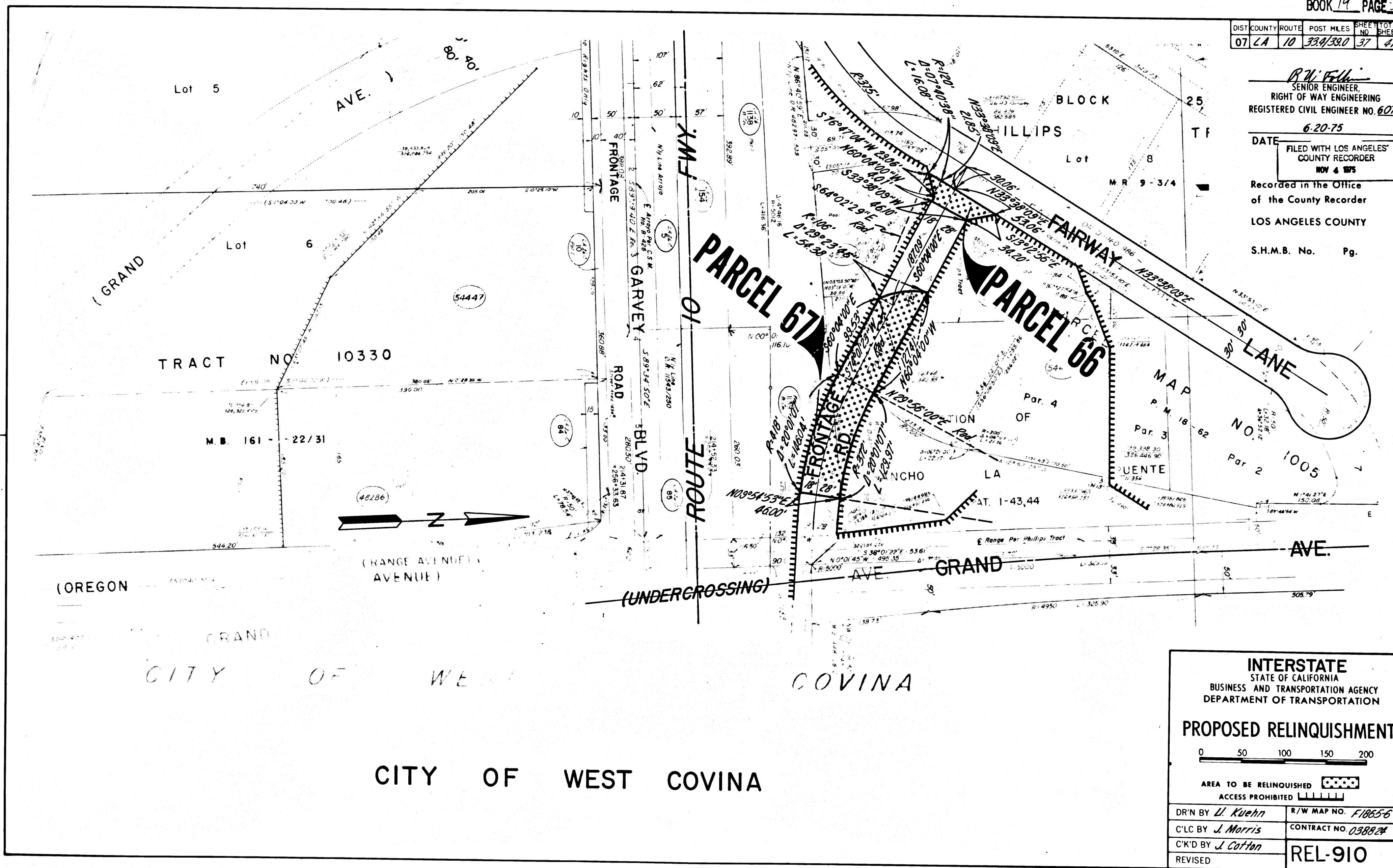
DIST	COUNTY	ROUTE	POST MILES	SHEET NO.	TOTAL SHEETS
07	LA	10	334.390	37	41

R.W. Fell
 SENIOR ENGINEER
 RIGHT OF WAY ENGINEERING
 REGISTERED CIVIL ENGINEER NO. 6079

DATE: 6-20-75
 FILED WITH LOS ANGELES COUNTY RECORDER
 NOV 4 1975

Recorded in the Office of the County Recorder
 LOS ANGELES COUNTY

S.H.M.B. No. Pg.



CITY OF WEST COVINA

INTERSTATE
 STATE OF CALIFORNIA
 BUSINESS AND TRANSPORTATION AGENCY
 DEPARTMENT OF TRANSPORTATION

PROPOSED RELINQUISHMENT

0 50 100 150 200

AREA TO BE RELINQUISHED ACCESS PROHIBITED

DR'N BY <i>L. Kuehn</i>	R/W MAP NO. <i>F1865-6</i>
C'LC BY <i>J. Morris</i>	CONTRACT NO. <i>0388-24</i>
C'K'D BY <i>J. Cotton</i>	REL-910
REVISED	

COUNTY ENGINEER'S COPY

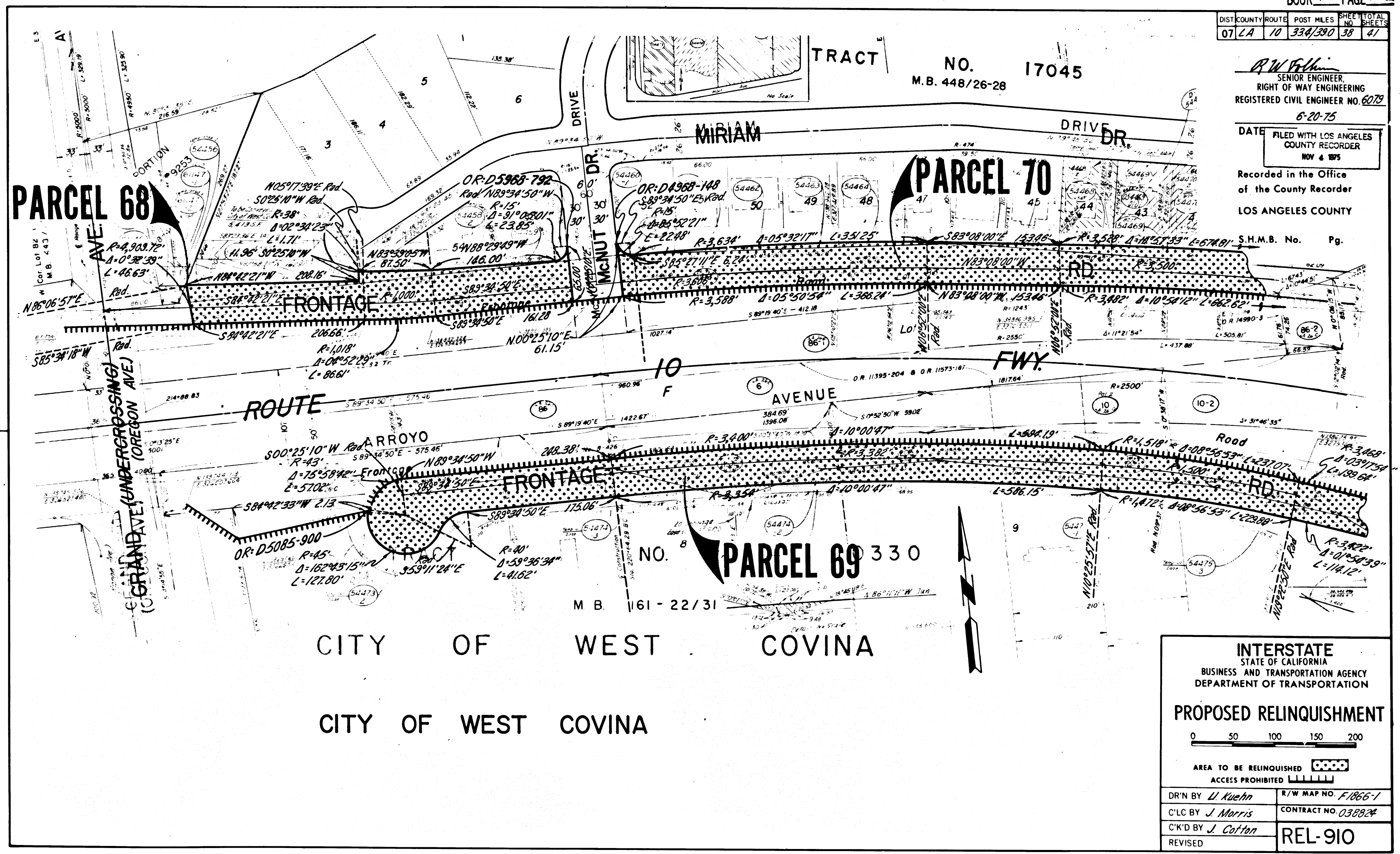
DIST	COUNTY	ROUTE	POST MILES	SHEET NO	TOTAL SHEETS
07	LA	10	334/390	38	41

R.W. Felton
 SENIOR ENGINEER,
 RIGHT OF WAY ENGINEERING
 REGISTERED CIVIL ENGINEER NO. 6079
 6-20-75

DATE FILED WITH LOS ANGELES
 COUNTY RECORDER
 NOV 4 1975

Recorded in the Office
 of the County Recorder
 LOS ANGELES COUNTY

S.H.M.B. No. Pg.



INTERSTATE
 STATE OF CALIFORNIA
 BUSINESS AND TRANSPORTATION AGENCY
 DEPARTMENT OF TRANSPORTATION

PROPOSED RELINQUISHMENT

0 50 100 150 200

AREA TO BE RELINQUISHED ACCESS PROHIBITED

DR'N BY <i>U. Kuehn</i>	R/W MAP NO. <i>F/866-1</i>
C'LC BY <i>J. Morris</i>	CONTRACT NO. <i>038824</i>
C'K'D BY <i>J. Cotton</i>	REL-910
REVISED	

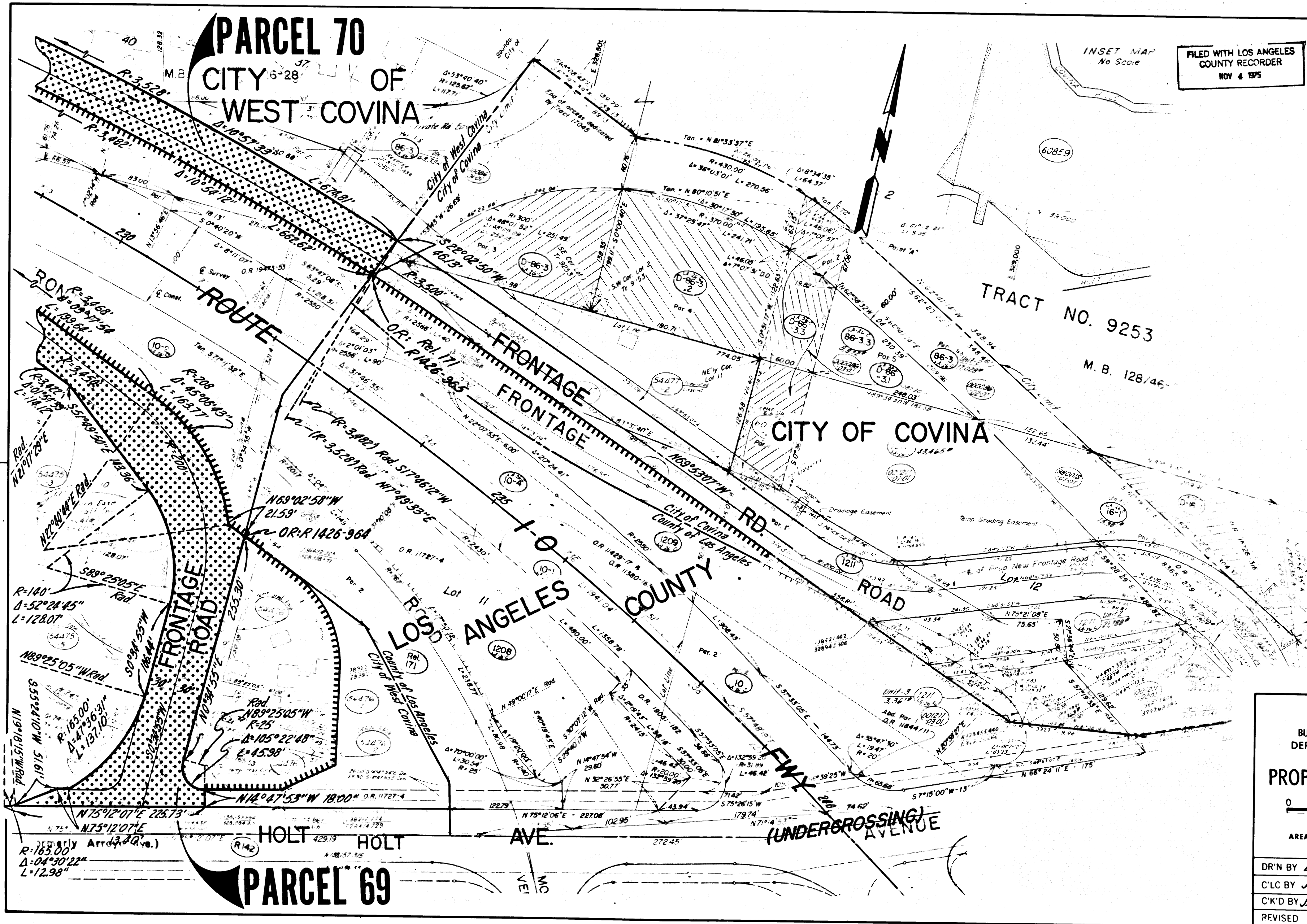
COUNTY ENGINEER'S COPY

DIST	COUNTY	ROUTE	POST MILES	SHEET NO.	TOTAL SHEETS
07	LA	10	334/39.0	39	41

FILED WITH LOS ANGELES COUNTY RECORDER
NOV 4 1975

B.W. Felt
SENIOR ENGINEER,
RIGHT OF WAY ENGINEERING
REGISTERED CIVIL ENGINEER NO. 6079
6-20-75
DATE

Recorded in the Office
of the County Recorder
LOS ANGELES COUNTY
S.H.M.B. No. Pg.



INTERSTATE
STATE OF CALIFORNIA
BUSINESS AND TRANSPORTATION AGENCY
DEPARTMENT OF TRANSPORTATION

PROPOSED RELINQUISHMENT

0 50 100 150 200

AREA TO BE RELINQUISHED ACCESS PROHIBITED

DR'N BY <i>U. Kuehn</i>	R/W MAP NO. <i>F 1866-2</i>
C'LC BY <i>J. Morris</i>	CONTRACT NO. <i>033828</i>
C'K'D BY <i>J. Cotton</i>	REL-910
REVISED	

COUNTY ENGINEER'S COPY

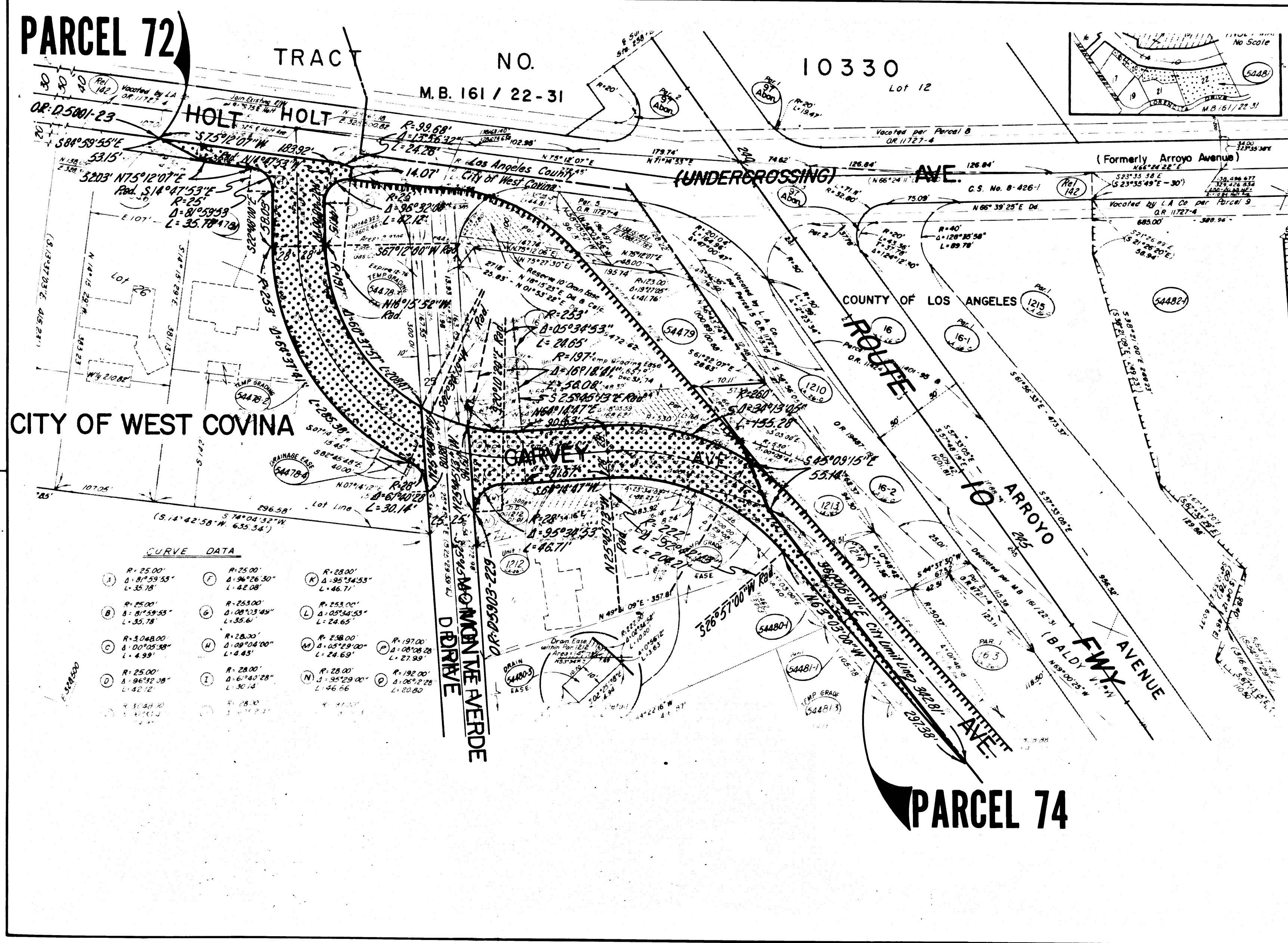
DIST	COUNTY	ROUTE	POST MILES	SHEET NO.	TOTAL SHEETS
07	LA	10	334/390	40	41

R.W. Felton
 SENIOR ENGINEER,
 RIGHT OF WAY ENGINEERING
 REGISTERED CIVIL ENGINEER NO. 6079

DATE: 6-20-75
 FILED WITH LOS ANGELES
 COUNTY RECORDER
 NOV 4 1975

Recorded in the Office
 of the County Recorder
 LOS ANGELES COUNTY

S.H.M.B. No. Pg.



CURVE DATA

A	R=25.00' Δ=81°59'53" L=35.78'	F	R=25.00' Δ=96°26'30" L=42.08'	K	R=28.00' Δ=95°34'53" L=46.71'
B	R=25.00' Δ=81°59'53" L=35.78'	G	R=253.00' Δ=1°08'13'49" L=35.61'	L	R=253.00' Δ=1°05'54'55" L=24.65'
C	R=3048.00' Δ=0°00'25'38" L=4.99'	M	R=28.00' Δ=1°08'04'00" L=4.83'	N	R=258.00' Δ=1°05'29'00" L=24.69'
D	R=25.00' Δ=96°26'30" L=42.12'	I	R=28.00' Δ=1°06'40'28" L=36.14'	O	R=197.00' Δ=1°08'08'28" L=27.99'
				P	R=192.00' Δ=1°06'22'28" L=20.80'

INTERSTATE
 STATE OF CALIFORNIA
 BUSINESS AND TRANSPORTATION AGENCY
 DEPARTMENT OF TRANSPORTATION

PROPOSED RELINQUISHMENT

0 50 100 150 200

AREA TO BE RELINQUISHED

ACCESS PROHIBITED

DR'N BY <i>U. Kuehn</i>	R/W MAP NO. <i>F1066-3</i>
C'LC BY <i>J. Morris</i>	CONTRACT NO. <i>038824</i>
C'K'D BY <i>J. Cotton</i>	REL-910
REVISED	

COUNTY ENGINEER'S COPY

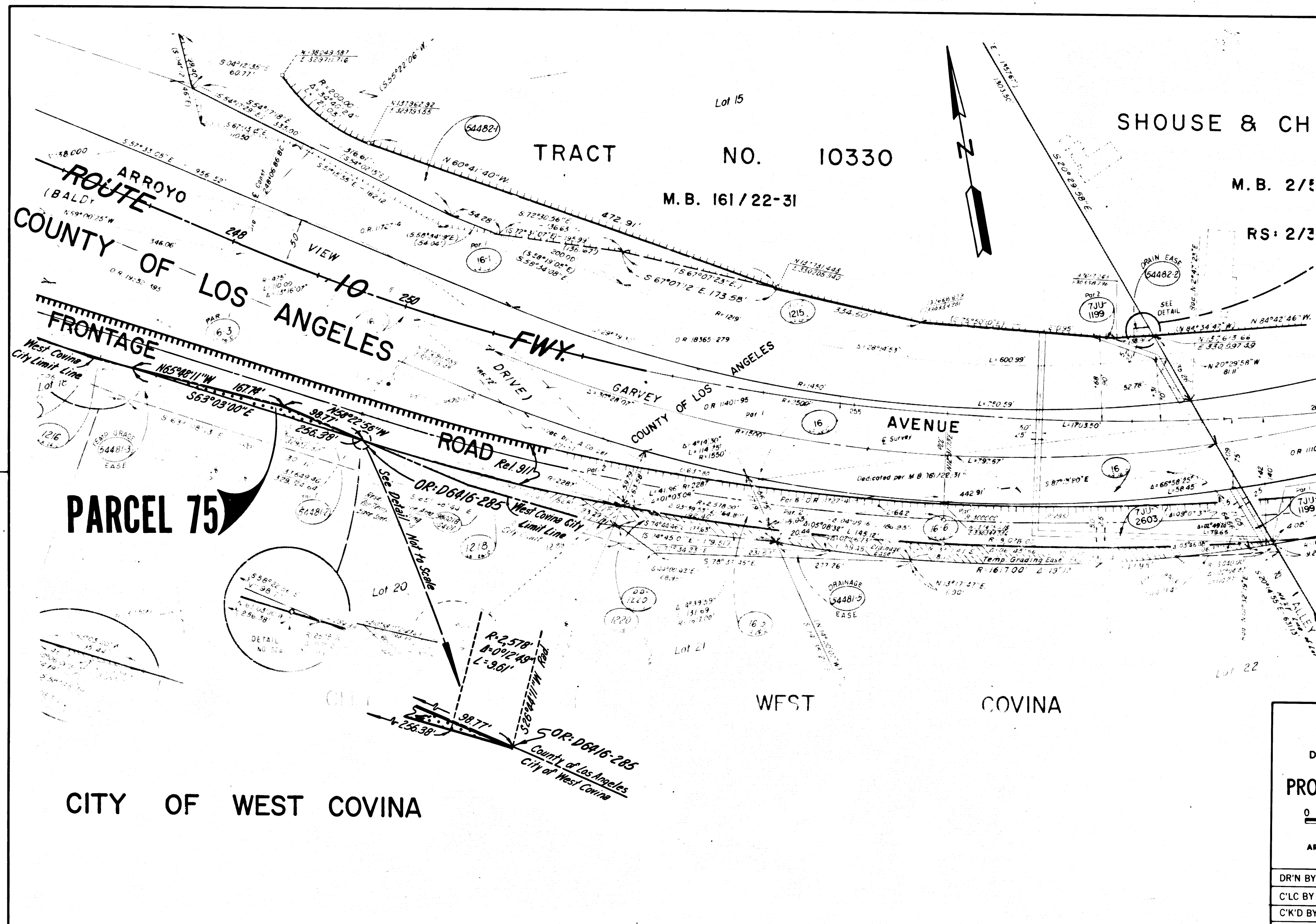
DIST	COUNTY	ROUTE	POST MILES	SHEET NO.	TOTAL SHEETS
07	LA	10	334/380	41	41

R.W. Feltner
 SENIOR ENGINEER,
 RIGHT OF WAY ENGINEERING
 REGISTERED CIVIL ENGINEER NO. 6079
 6-20-75

DATE FILED WITH LOS ANGELES
 COUNTY RECORDER
 NOV 4 1975

Recorded in the Office
 of the County Recorder
 LOS ANGELES COUNTY



S.H.M.B. No. Pg.



INTERSTATE
 STATE OF CALIFORNIA
 BUSINESS AND TRANSPORTATION AGENCY
 DEPARTMENT OF TRANSPORTATION

PROPOSED RELINQUISHMENT

0 50 100 150 200

AREA TO BE RELINQUISHED 
 ACCESS PROHIBITED 

DR'N BY <i>U. Kuehn</i>	R/W MAP NO. <i>F1066-A</i>
C'LC BY <i>J. Morris</i>	CONTRACT NO. <i>038824</i>
C'K'D BY <i>J. Cotton</i>	REL-910
REVISED	

COUNTY ENGINEER'S COPY