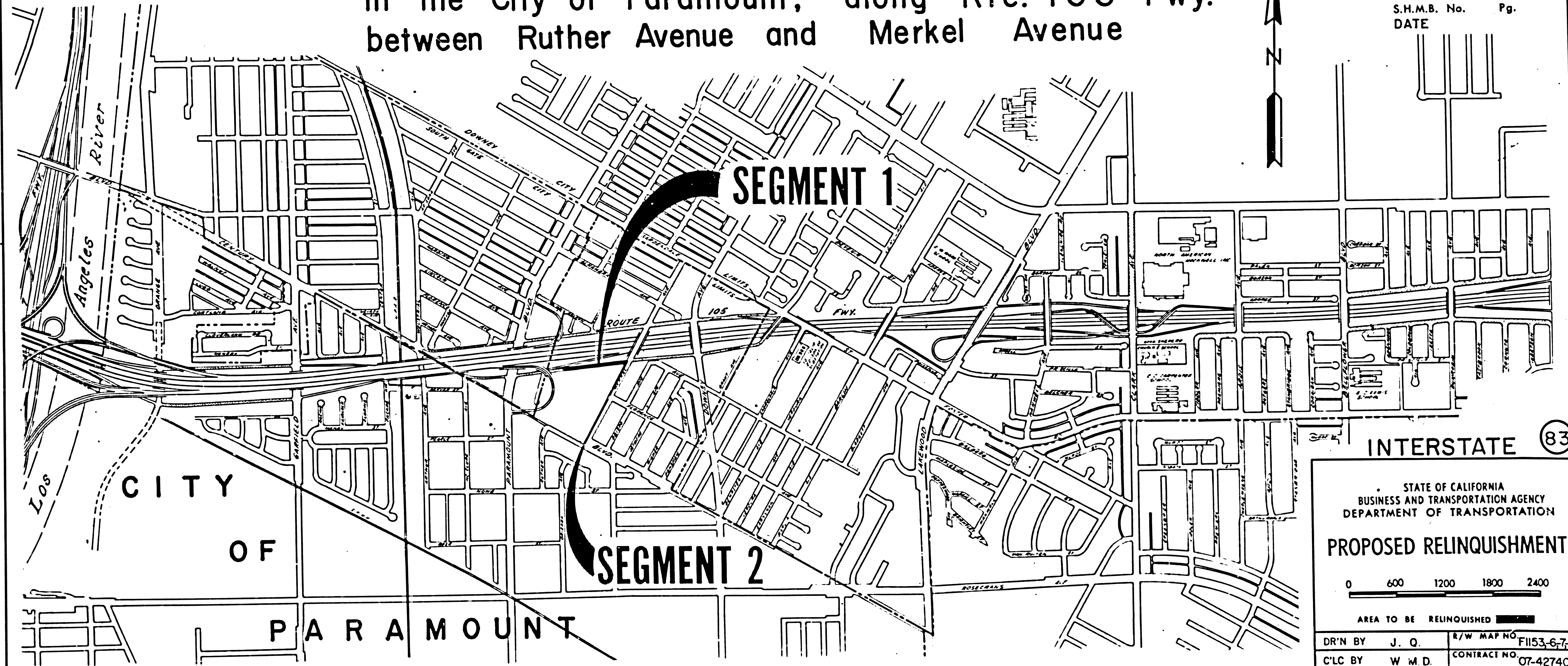


STATE OF CALIFORNIA
 BUSINESS AND TRANSPORTATION AGENCY
 DEPARTMENT OF TRANSPORTATION

RIGHT OF WAY MAPS OF
 STATE HIGHWAY
 In the City of Paramount, along Rte. 105 Fwy.
 between Ruther Avenue and Merkel Avenue



79-1380205
 FILED
 AT REQUEST OF
 DEPT. OF PUBLIC WORKS
 Dec. 14 1979
 1 PAST 1 PM
 IN BOOK 16
 AT PAGE 46
 OF STATE HIGHWAY MAPS
 LOS ANGELES COUNTY, CALIF.
 Registrar-Recorder
 J. Scott


STATE	FEDERAL PROJECT NO.				
CALIF.	05-3(187)15				
DIST	COUNTY	ROUTE	POST MILES	SHEET NO.	TOTAL SHEETS
07	LA	105	16.0	1	2

Walter L. Kubaek
 RIGHT OF WAY ENGINEERING
 REGISTERED CIVIL ENGINEER NO. 8944

DATE 10-15-79

Recorded in the Office
 of the County Recorder
 LOS ANGELES COUNTY

S.H.M.B. No. Pg.
 DATE



INTERSTATE 83

STATE OF CALIFORNIA
 BUSINESS AND TRANSPORTATION AGENCY
 DEPARTMENT OF TRANSPORTATION

PROPOSED RELINQUISHMENT

0 600 1200 1800 2400

AREA TO BE RELINQUISHED

DR'N BY	J. Q.	R/W MAP NO.	F1153-6-7-9
C'LC BY	W. M. D.	CONTRACT NO.	07-427404
C'K'D BY	K. D.		REL-1051
REVISED			

STATE	FEDERAL PROJECT NO.			
CALIF.	-105-3(187)15			
DIST	COUNTY	ROUTE	POST MILES	SHEET TOTAL
07	LA	105	16.0	2 2

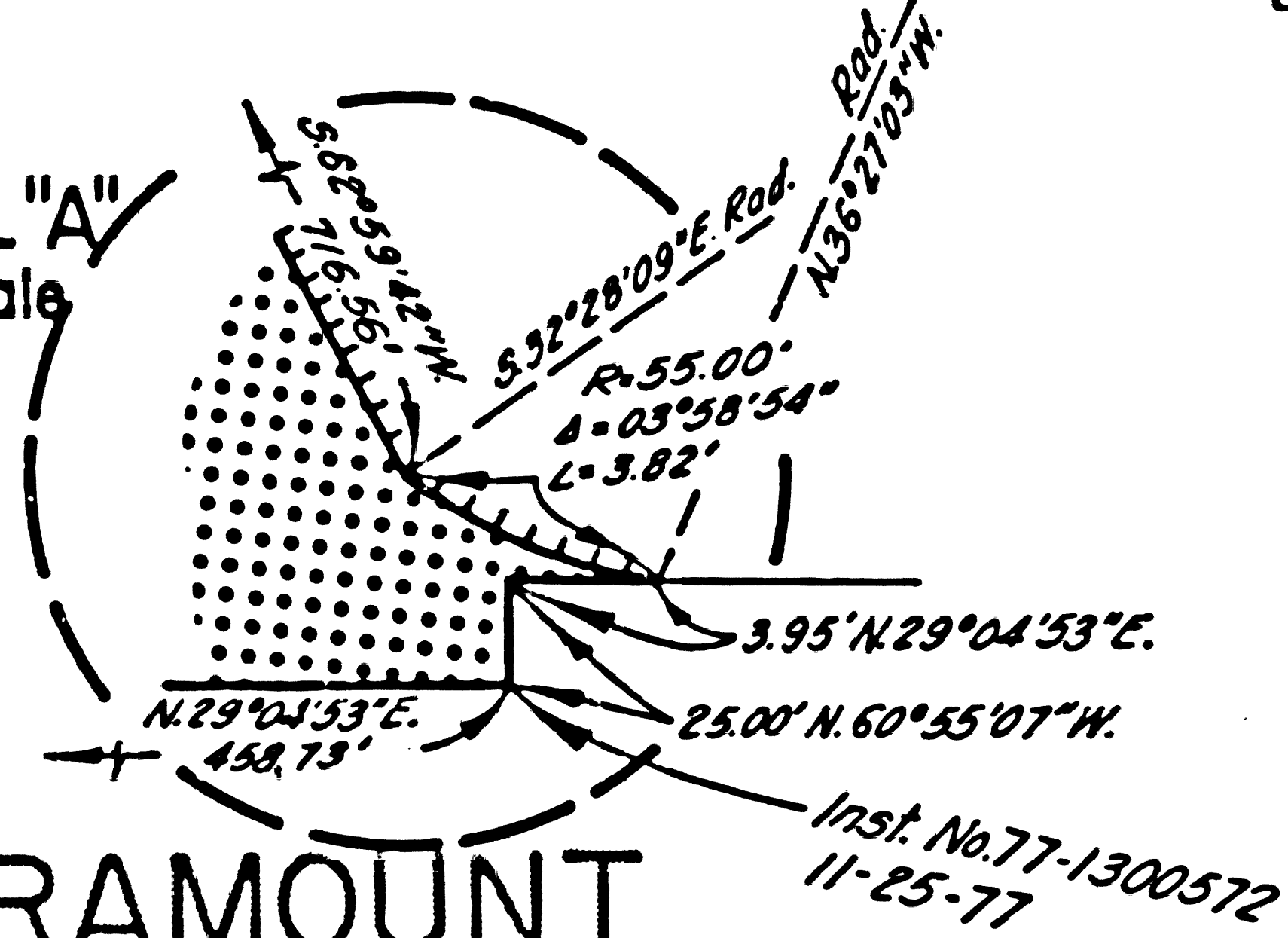
Walter L. Kiback
 SENIOR TRANSPORTATION ENGINEER
 RIGHT OF WAY ENGINEERING
 REGISTERED CIVIL ENGINEER NO. 8944

DATE 10-15-79

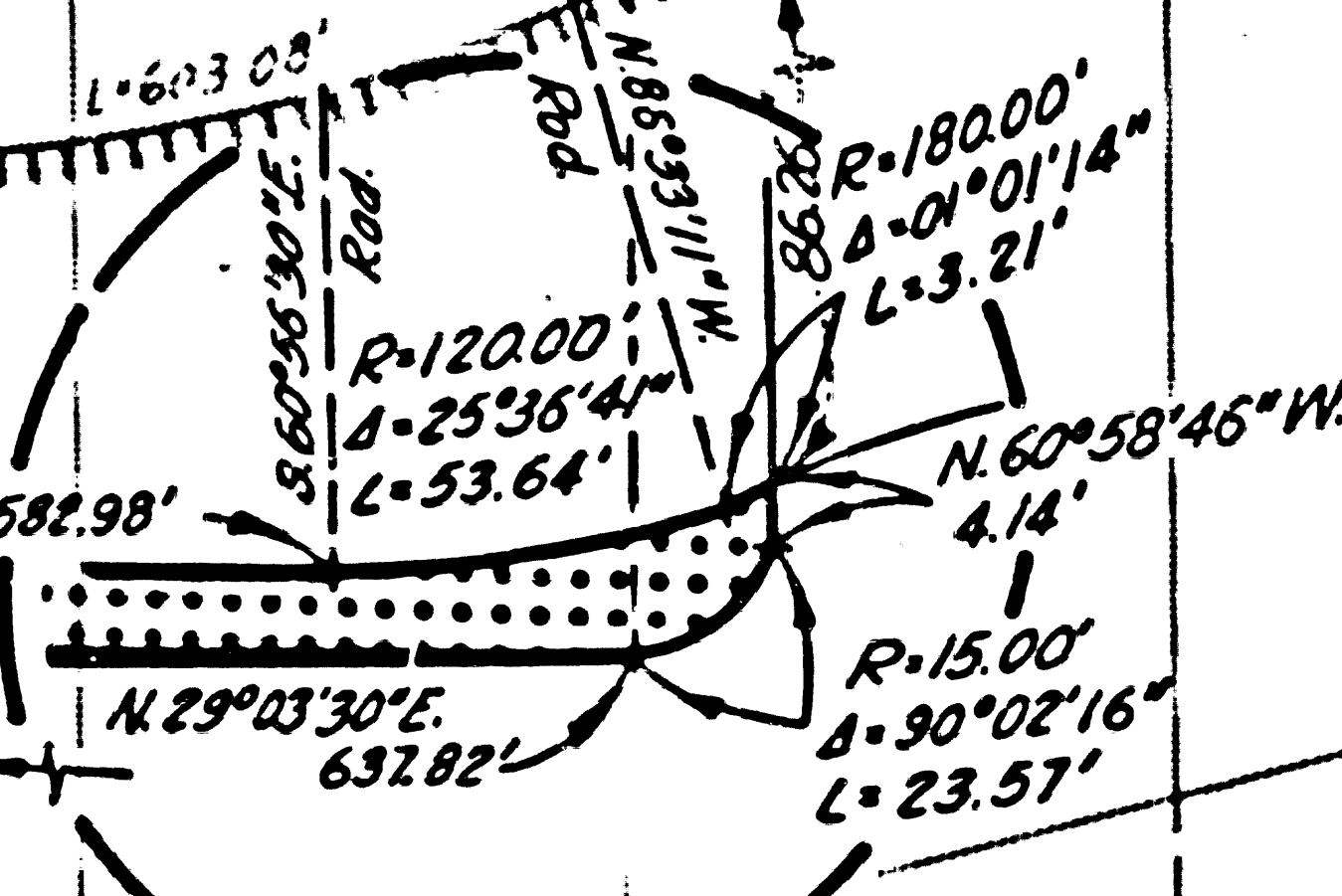
Recorded in the Office of the County Recorder
 LOS ANGELES COUNTY

S.H.M.B. No. Pg.
 DATE

DETAIL "A"
 No Scale



DETAIL "B"
 No Scale




SEGMENT 1

SEGMENT 2

INTERSTATE

STATE OF CALIFORNIA
 BUSINESS AND TRANSPORTATION AGENCY
 DEPARTMENT OF TRANSPORTATION

PROPOSED RELINQUISHMENT



AREA TO BE RELINQUISHED [Dotted Pattern]
 ACCESS PROHIBITED [Hatched Pattern]

DR'N BY	J. Q.	R/W MAP NO.	FI153-6-7-9
C'LC BY	W. M. D.	CONTRACT NO.	07-427404
C'K'D BY	K. D.		
REVISED			REL-1051

