BOOK 16 PAGE 48

DIST	COUNTY	ROUTE	POST MILES	SHEET NO.	TOTAL SHEETS
07	LA	14	31.1/32.2	1	2

Walter L Kubasek
RIGHT OF WAY ENGINEERING
REGISTERED CIVIL ENGINEER NO. 8944
11-28-79
DATE

Recorded in the Office
of the County Recorder
LOS ANGELES COUNTY
S.H.M.B. No. Pg.
79-1422097

FILED
AT REQUEST OF
DEPT. OF PUBLIC WORKS
DEC 19 1979
M.N.
1 PAST 3 P.M.
IN BOOK 16
AT PAGE 48
OF STATE HIGHWAY MAPS
LOS ANGELES COUNTY, CALIF.
Registrar-Recorder
BY K. Gregg FREE
Deputy

STATE OF CALIFORNIA
BUSINESS AND TRANSPORTATION AGENCY
DEPARTMENT OF TRANSPORTATION

RIGHT OF WAY MAPS OF
STATE HIGHWAY

In the County of Los Angeles on Soledad Canyon Road (Rte. 14) betweeen Sierra Highway and Lost Canyon Road.

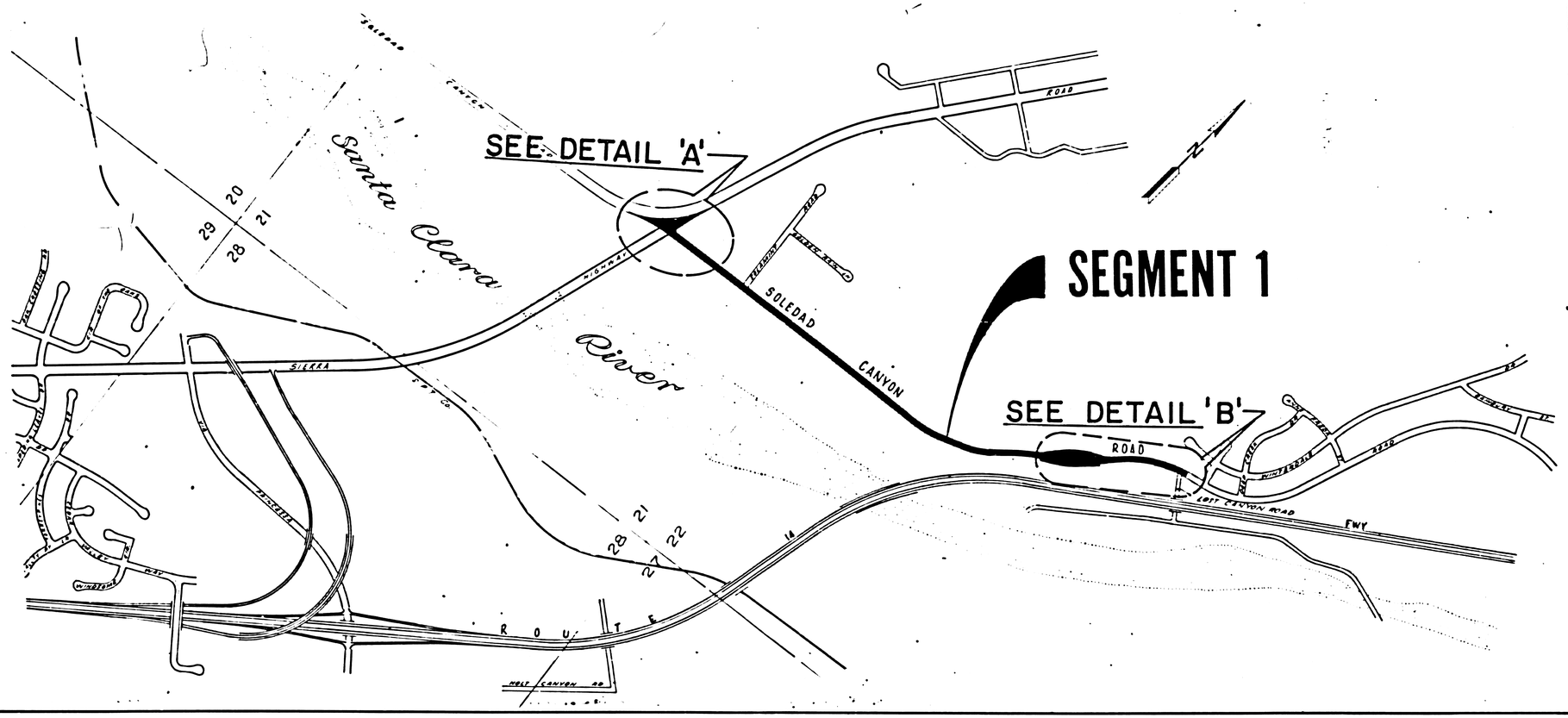

STATE OF CALIFORNIA
BUSINESS AND TRANSPORTATION AGENCY
DEPARTMENT OF TRANSPORTATION

PROPOSED RELINQUISHMENT

0 600 1200 1800 2400

AREA TO BE RELINQUISHED

DR'N BY DF	R/W MAP NO. F-1058-4 Pg 365-3
C'LC BY JC	CONTRACT NO. 07-035624
C'K'D BY AM	REL- 1012
REVISED	

BOOK 16 PAGE 49

DIST	COUNTY	ROUTE	POST MILES	SHEET NO	TOTAL SHEETS
07	LA	14	31.1/32.2	2	2

Walter L Kubacek
SENIOR TRANSPORTATION ENGINEER
RIGHT OF WAY ENGINEERING
REGISTERED CIVIL ENGINEER NO. 8944
11-28-79
DATE

Recorded in the Office
of the County Recorder
LOS ANGELES COUNTY
S.H.M.B. No. Pg.

FILED WITH LOS ANGELES COUNTY RECORDER
DEC 28 1979

COUNTY OF LOS ANGELES

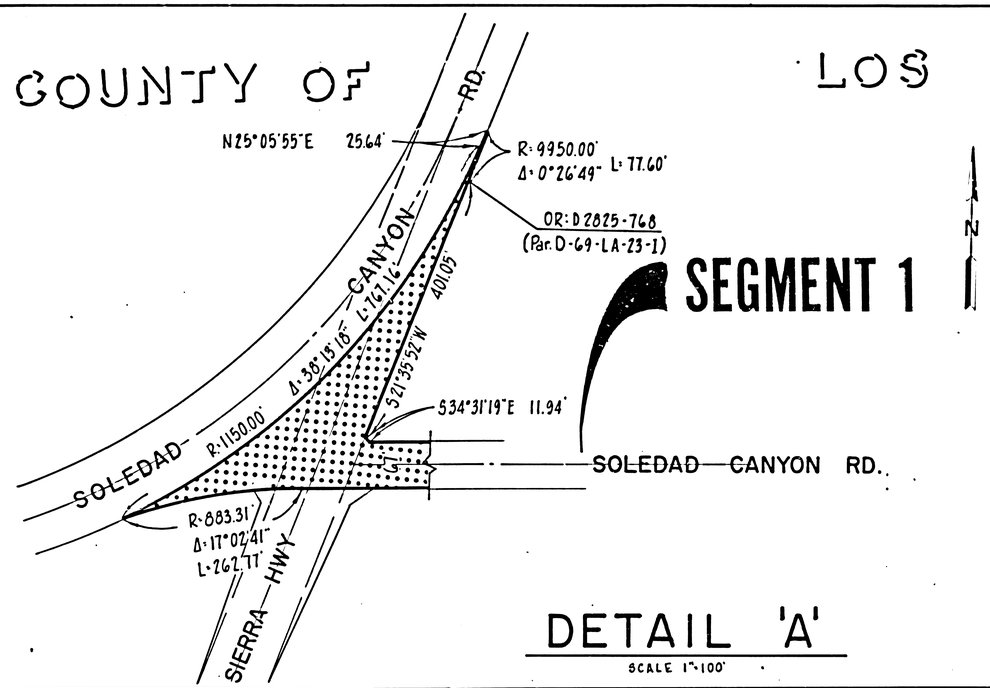

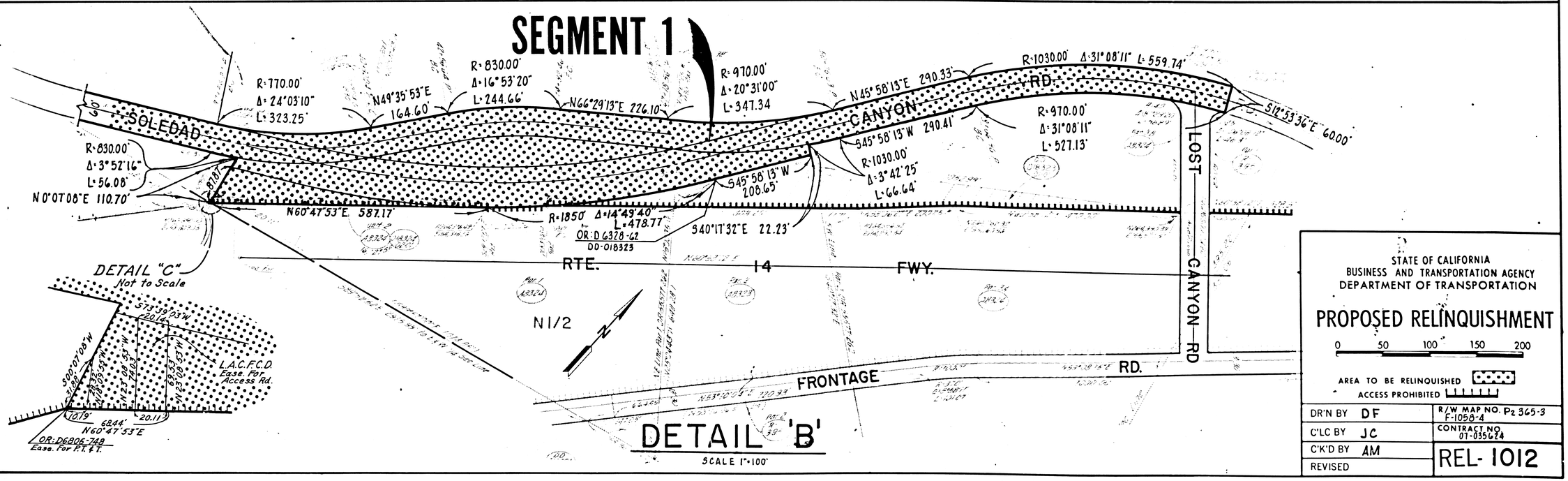

STATE OF CALIFORNIA
BUSINESS AND TRANSPORTATION AGENCY
DEPARTMENT OF TRANSPORTATION

PROPOSED RELINQUISHMENT

0 50 100 150 200

AREA TO BE RELINQUISHED
ACCESS PROHIBITED

DR'N BY DF	R/W MAP NO. P2 365-3 F-1058-4
C'LC BY JC	CONTRACT NO. 07-035624
C'K'D BY AM	REL- 1012
REVISED	