

58/17 30

BOOK 17 PAGE 30

STATE		FEDERAL PROJECT NO.	
CALIF		I-005-3(89)195	
DIST	COUNTY	ROUTE	POST MILES
07	LA	5	77.9/78.4
		SHEET NO.	TOTAL SHEETS
		1	2

52-555783

FILED
AT REQUEST OF
DEPT. OF PUBLIC WORKS
SEP 15 1982
31 3 p.m.

IN BOOK 17

AT PRICE 30
OF STATE HIGHWAY MAPS
LOS ANGELES COUNTY, CA

Recorded by
C. Leary
DRAWN BY
DRB

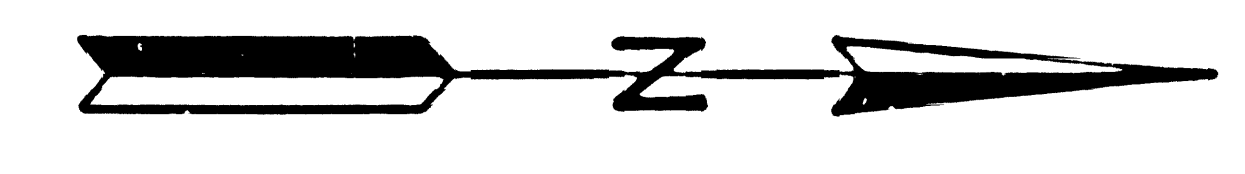
Walter L. Kuback
RIGHT OF WAY ENGINEERING
REGISTERED CIVIL ENGINEER NO. 2944
6-21-82
DATE

Recorded in the Office
of the County Recorder
LOS ANGELES COUNTY

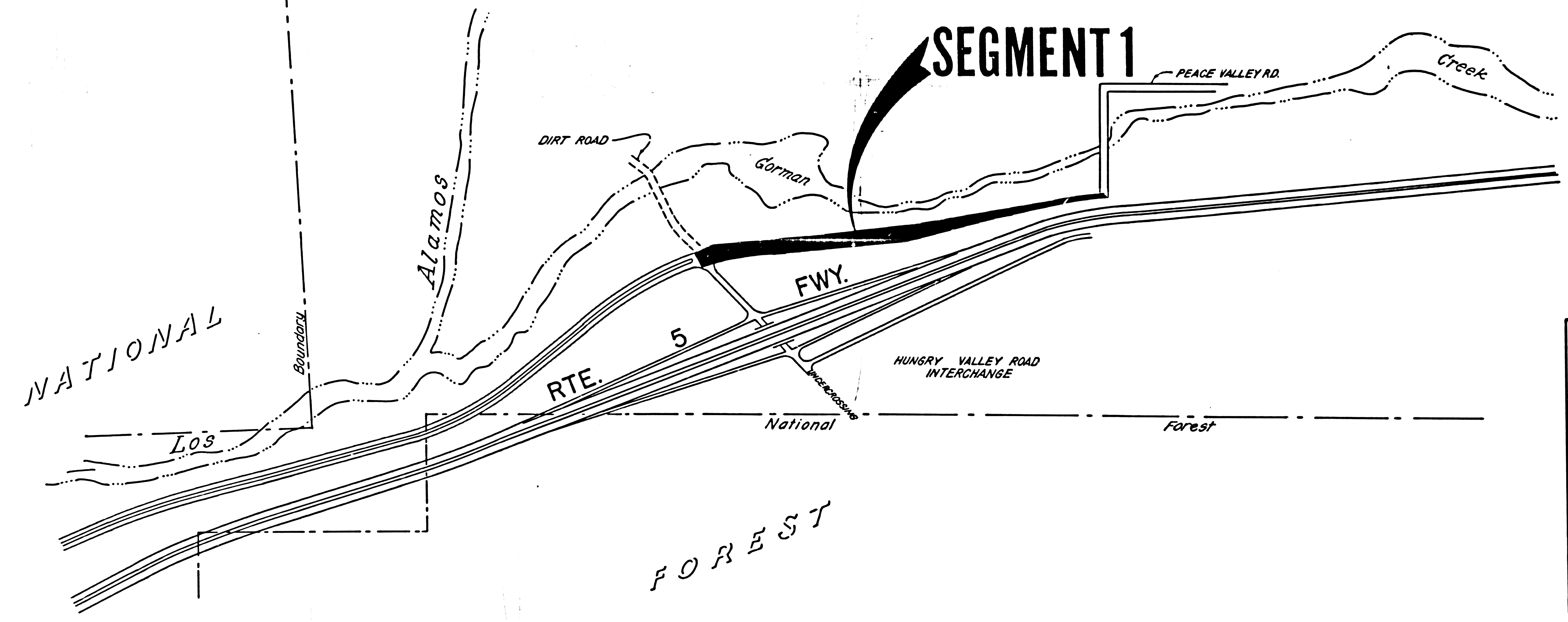
S.H.M.B. No. Pg.
DATE

STATE OF CALIFORNIA
BUSINESS AND TRANSPORTATION AGENCY
DEPARTMENT OF TRANSPORTATION

RIGHT OF WAY MAPS OF
STATE HIGHWAY
IN THE COUNTY OF LOS ANGELES FROM HUNGRY VALLEY ROAD TO
0.4 MILES NW'LY OF HUNGRY VALLEY ROAD.



COUNTY OF LOS ANGELES



INTERSTATE

21

STATE OF CALIFORNIA
BUSINESS AND TRANSPORTATION AGENCY
DEPARTMENT OF TRANSPORTATION

PROPOSED RELINQUISHMENT



AREA TO BE RELINQUISHED

DR'N BY	M. G.	R/W MAP NO.	F-1319
C'LC BY	L. G.	CONTRACT NO.	
C'K'D BY	L. G.	REL-1013	
REVISED			

DIST.	COUNTY	ROUTE	POST MILES	SHEET NO.	TOTAL SHEETS
07	LA	5	77.9/78.4	2	2

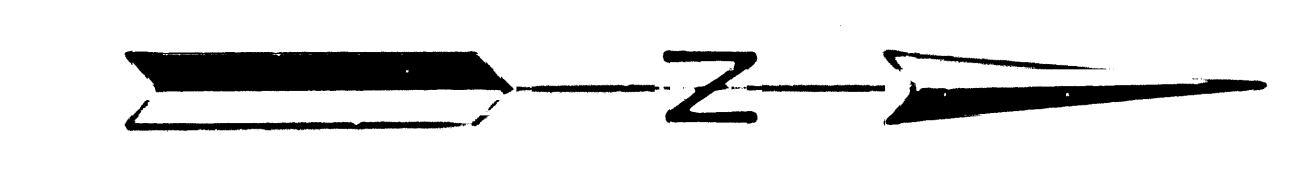
FILED WITH LOS ANGELES COUNTY RECORDER SEP 15 1982

Walter L. Krasak
 SENIOR ENGINEER,
 RIGHT OF WAY ENGINEERING
 REGISTERED CIVIL ENGINEER NO. 8944
 6-21-82
 DATE

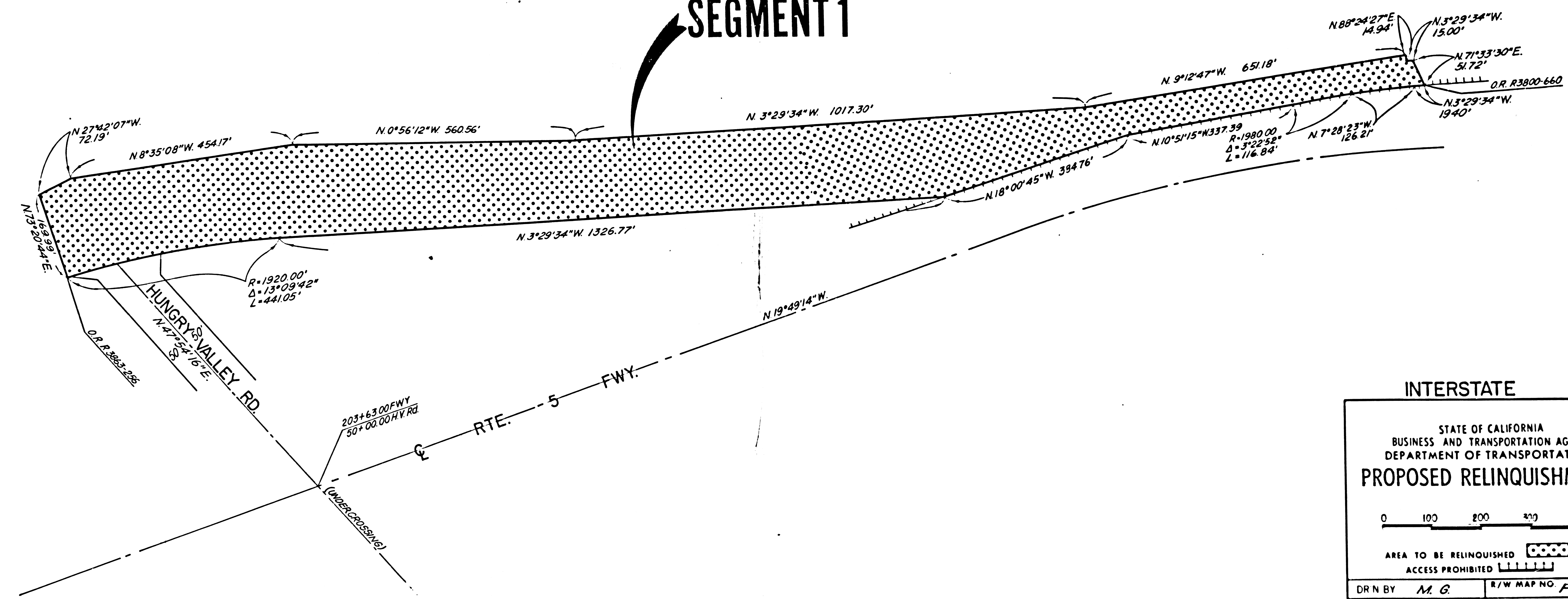
Recorded in the Office
 of the County Recorder
 LOS ANGELES COUNTY
 S.H.M.B. No. Pg.
 DATE

COUNTY OF LOS ANGELES

SEC. 9, T. 7N.,
 R. 18W., S.B.B.&M.



SEGMENT 1



INTERSTATE

STATE OF CALIFORNIA
 BUSINESS AND TRANSPORTATION AGENCY
 DEPARTMENT OF TRANSPORTATION
PROPOSED RELINQUISHMENT



AREA TO BE RELINQUISHED [Dotted pattern]
 ACCESS PROHIBITED [Hatched pattern]

DR N BY	M. G.	R/W MAP NO.	F-1319
C'LC BY	L. C.	CONTRACT NO.	
C'K'D BY	L. C.		REL-1013
REVISED			

21