


STATE OF CALIF.		FEDERAL PROJECT NO.		TOTAL SHEETS	
DIST.	COUNTY	ROUTE	POST MILES	SHEET NO.	TOTAL SHEETS
07	LA	187	0.0/0.6	1	2

7th Watanabe
 REGISTERED CIVIL ENGINEER
 RIGHT OF WAY ENGINEERING
 8/22/87
 APPROVAL DATE




(IN COMPLIANCE WITH SECTIONS 128 & 129 OF THE STREET & HIGHWAYS CODE)

89-176433
 89-1764323

RECORDED IN THE OFFICE OF THE COUNTY RECORDER
 LOS ANGELES COUNTY

S.H.M.B. NO. PG.
 DATE
 FILED AT REQUEST OF DEPT OF PUBLIC WORKS
 31 PAST 11 P.M.
 IN BOOK 18
 AT PAGE 52
 OF STATE HIGHWAY MAPS
 LOS ANGELES COUNTY, CA.
 Registrar-Recorder
 [Signature]



THIS MAP FILED IN CONFORMANCE WITH SENATE BILL 177 FILED 5-13-88

STATE OF CALIFORNIA
 BUSINESS AND TRANSPORTATION AGENCY
 DEPARTMENT OF TRANSPORTATION

PROPOSED RELINQUISHMENT

MAP NOT TO SCALE

AREA TO BE RELINQUISHED

DR'N BY DF	R/W MAP NO. P2 2.91 P2 1574
C'LC BY RF	CONTRACT NO.
C'KD BY MW	REL-1100
REVISED	

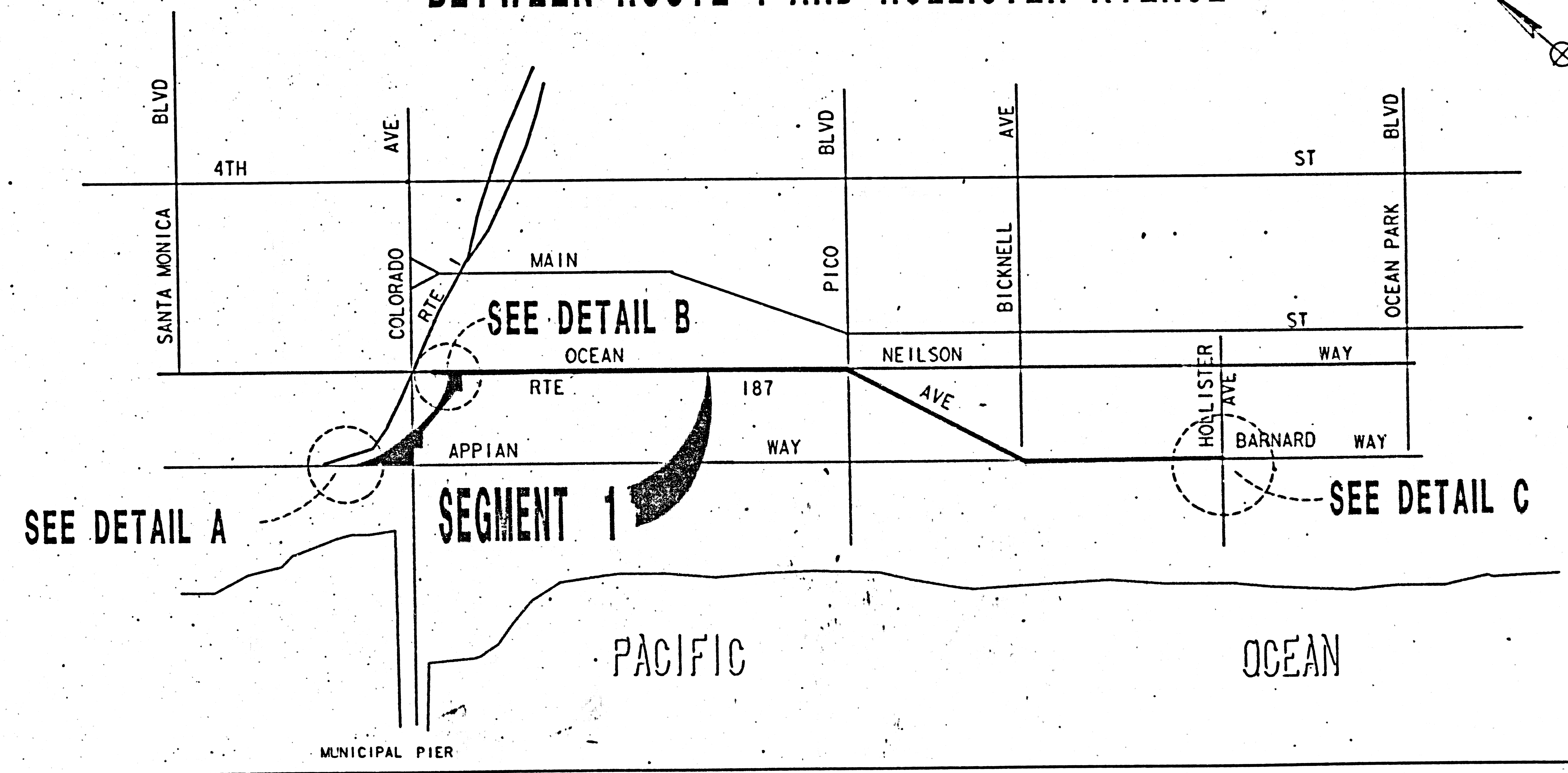
STATE OF CALIFORNIA
 BUSINESS AND TRANSPORTATION AGENCY

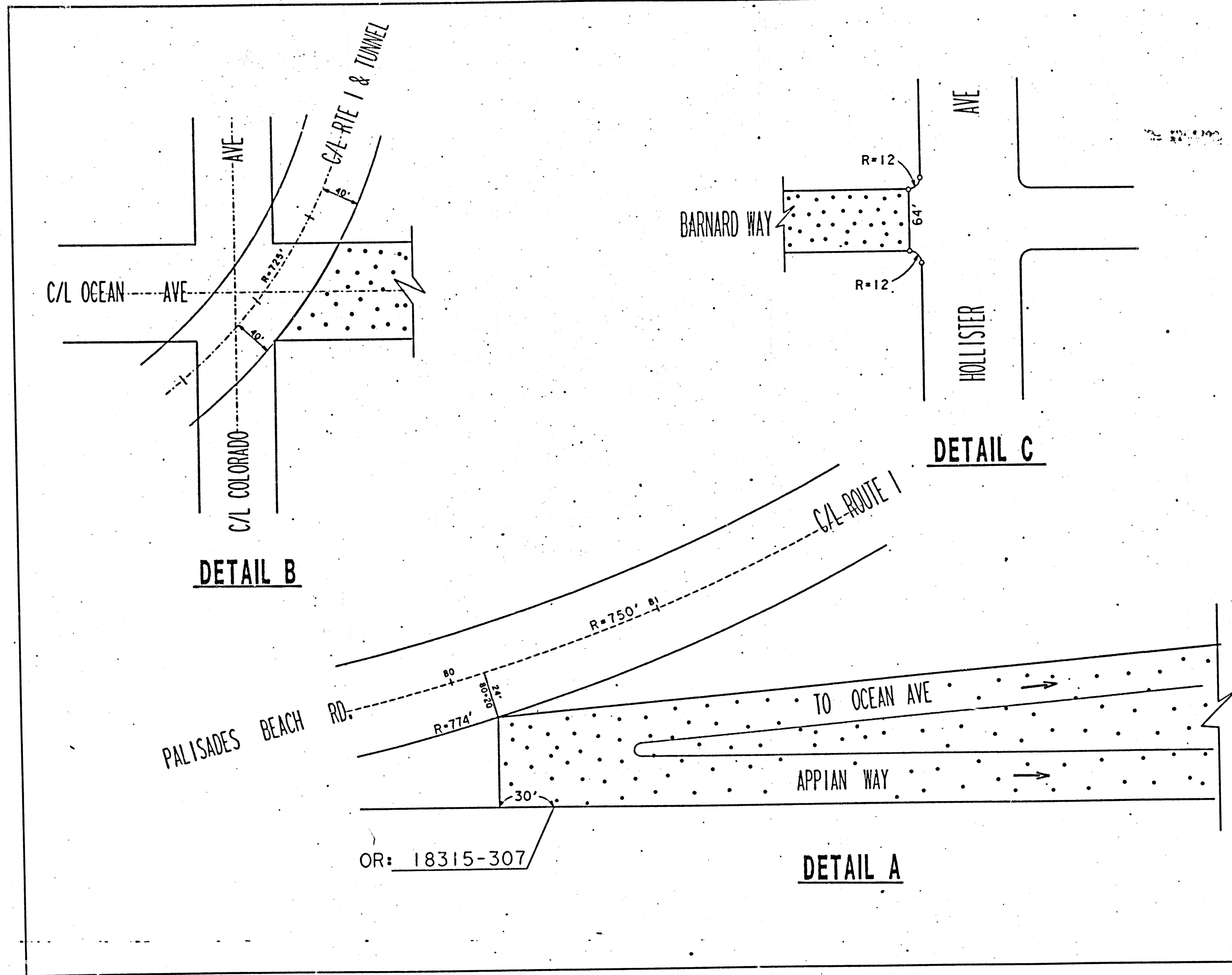
DEPARTMENT OF TRANSPORTATION

RIGHT OF WAY MAPS OF

STATE HIGHWAY


IN THE CITY OF SANTA MONICA ON OCEAN AVENUE (RTE. 187)
 BETWEEN ROUTE 1 AND HOLLISTER AVENUE





STATE		FEDERAL PROJECT NO.			
CALIF.					
DIST.	COUNTY	ROUTE	POST MILES	SHEET NO.	TOTAL SHEETS
07	LA	187	0.00/0.6	2	2

M. Watanabe
 REGISTERED CIVIL ENGINEER
 RIGHT OF WAY ENGINEERING
 8/19/97
 APPROVAL DATE



(IN COMPLIANCE WITH SECTIONS 129 & 129 OF THE STREET & HIGHWAYS CODE)

RECORDED IN THE OFFICE OF THE COUNTY RECORDER

LOS ANGELES COUNTY

S.H.M.B. NO. PG.
 DATE

STATE OF CALIFORNIA
 BUSINESS AND TRANSPORTATION AGENCY
 DEPARTMENT OF TRANSPORTATION

PROPOSED RELINQUISHMENT
 NOT TO SCALE

AREA TO BE RELINQUISHED

DR'N BY	DF	R/W MAP NO.
C/LC BY	RF	CONTRACT NO. NONE
C/K'D BY	MW	REL 1100
REVISED		