


SHMB 18-63

#90-1979381


STATE	FEDERAL PROJECT NO.				
CALIF.	105-31010				
DIST.	COUNTY	ROUTE	POST MILES	SHEET NO.	SHEETS
07	LA	405	19.7	1	1
<i>Thos. A. Anderson</i> LICENSED LAND SURVEYOR RIGHT OF WAY ENGINEERING 3/7/90 APPROVAL DATE					



STATE OF CALIFORNIA  
 BUSINESS AND TRANSPORTATION AGENCY  
 DEPARTMENT OF TRANSPORTATION

RIGHT OF WAY MAPS OF  
 STATE HIGHWAY

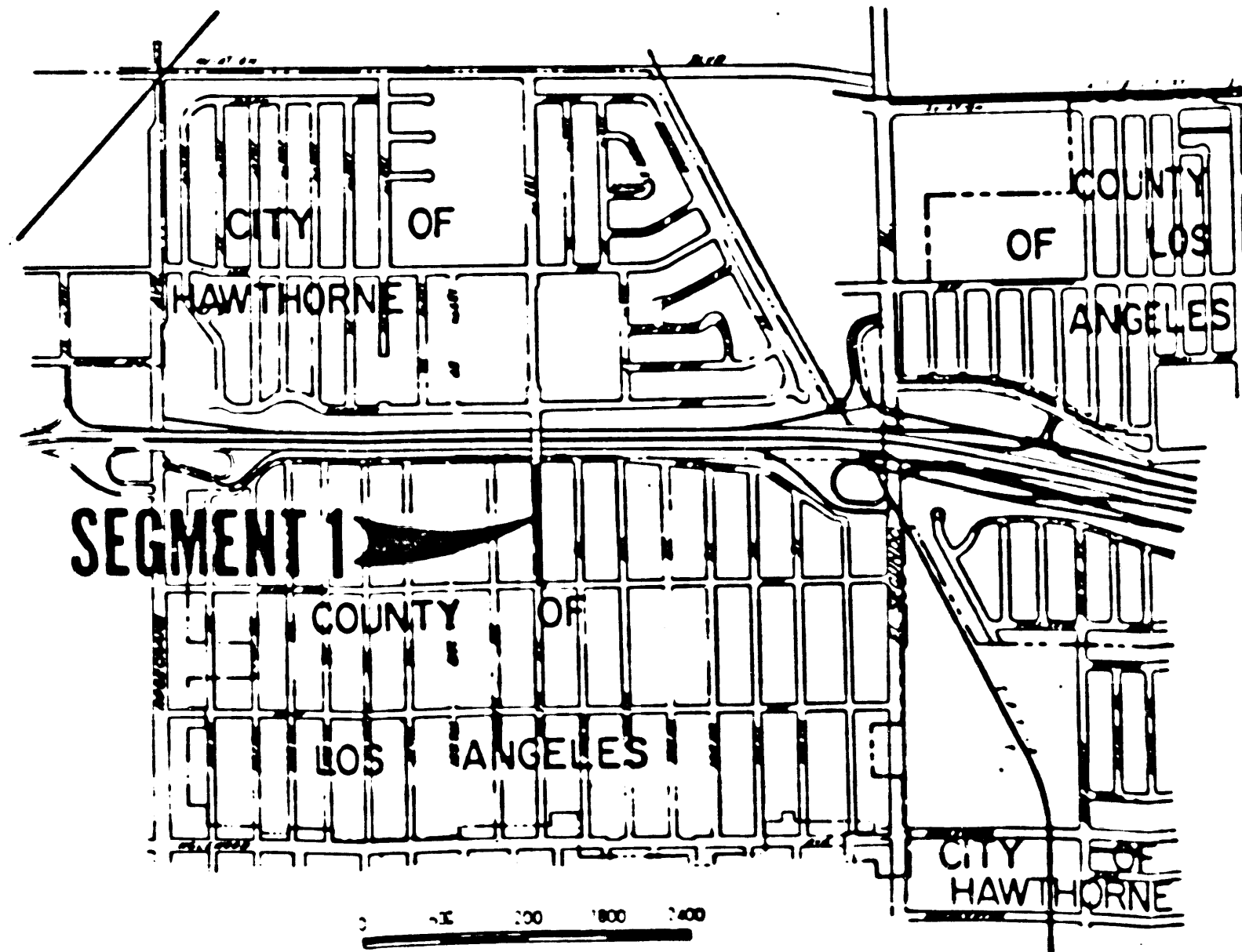
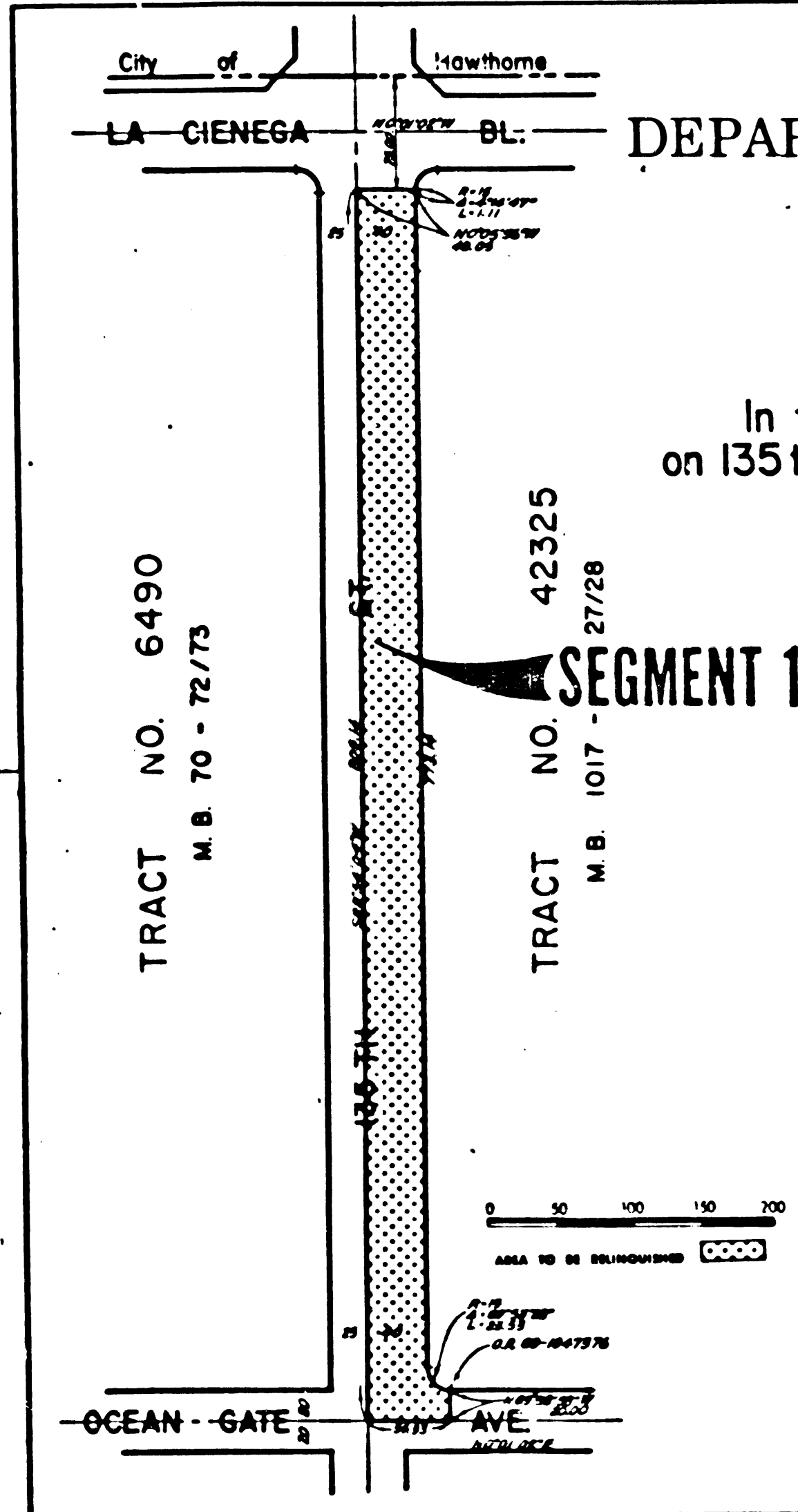
In the County of Los Angeles, along Rte. 405,  
 on 135th St. between La Cienega Bl. and Ocean Gate Av.



(In compliance with Sections 128 & 129 of the STREETS & HIGHWAYS Code)

Recorded in the Office of the County Recorder  
 LOS ANGELES COUNTY

S.H.M.B. No. 18 Pg. 63  
 DATE AUG. 9, 1990



INTERSTATE ⑬

STATE OF CALIFORNIA BUSINESS AND TRANSPORTATION AGENCY DEPARTMENT OF TRANSPORTATION	
PROPOSED RELINQUISHMENT	
DRN BY MLS	17/8 MAP NO F1921-4
CLC BY SC	CONTRACT NO. 07-07154
DRN BY E. KURIHARA	REL-1117
REVISED	

CE INDEX 25-C-2