


STATE OF CALIFORNIA  
 BUSINESS AND TRANSPORTATION AGENCY  
 DEPARTMENT OF TRANSPORTATION

S.H.M.B. 18-68-69  
 94-1395657

DIST.	COUNTY	ROUTE	POST MILES	NO.	SCALE
07	LA	405	208/211	1	2

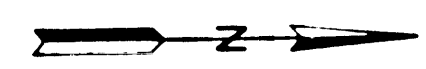
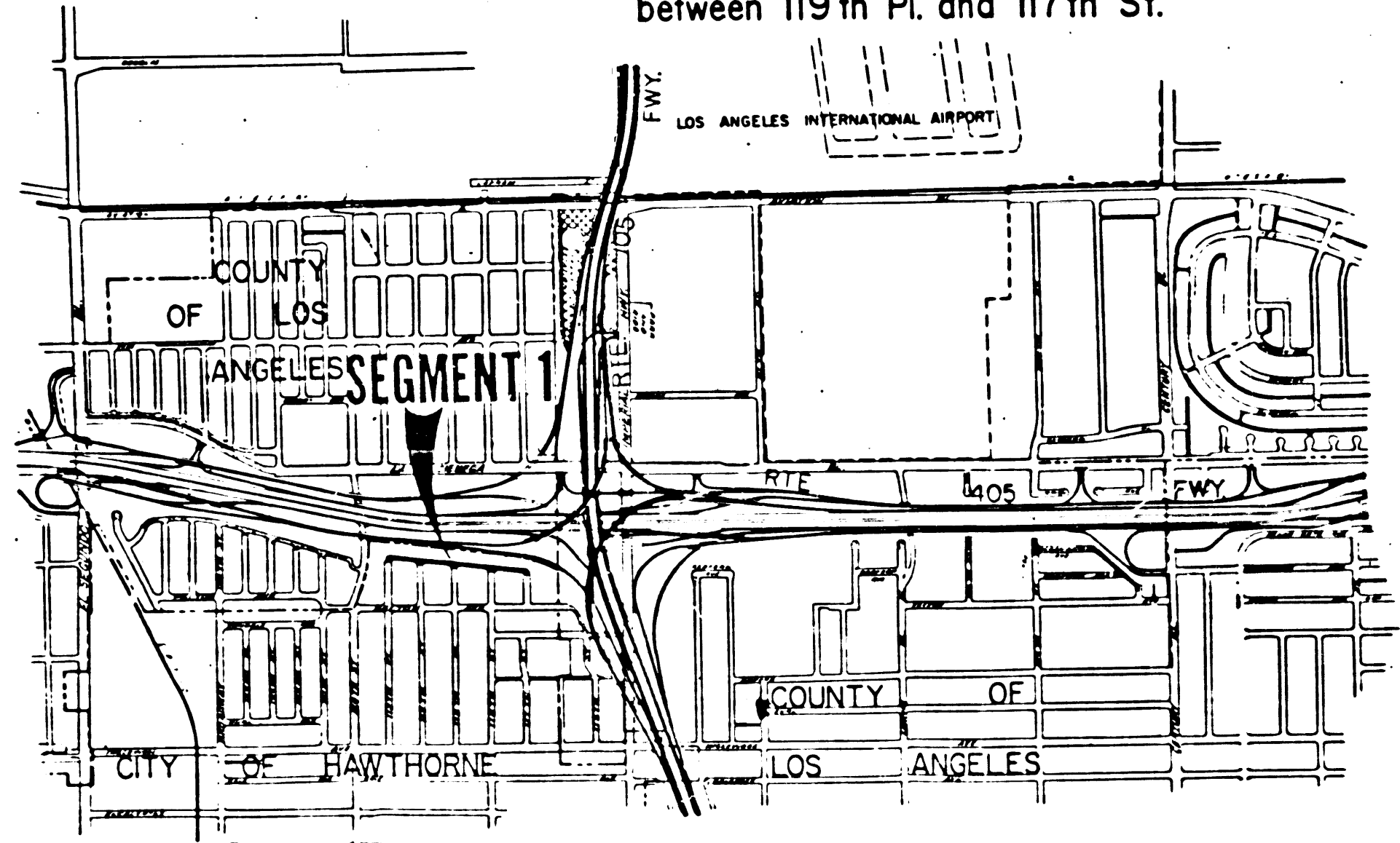
*Joseph A. Anderson*  
 LICENSED LAND SURVEYOR  
 RIGHT OF WAY ENGINEERING  
 3/7/80  
 APPROVAL DATE



RIGHT OF WAY MAPS OF  
 STATE HIGHWAY

In the City of Hawthorne, along Rte. 405  
 between 119th Pl. and 117th St.

(In compliance with  
 Sections 128 & 129 of the  
 STREETS & HIGHWAYS Code)  
 Recorded in the Office  
 of the County Recorder  
 LOS ANGELES COUNTY  
 S.H.M.B. No. 18 Pg. 68, 69  
 DATE AUG. 9, 1980



INTERSTATE 82

STATE OF CALIFORNIA  
 BUSINESS AND TRANSPORTATION AGENCY  
 DEPARTMENT OF TRANSPORTATION

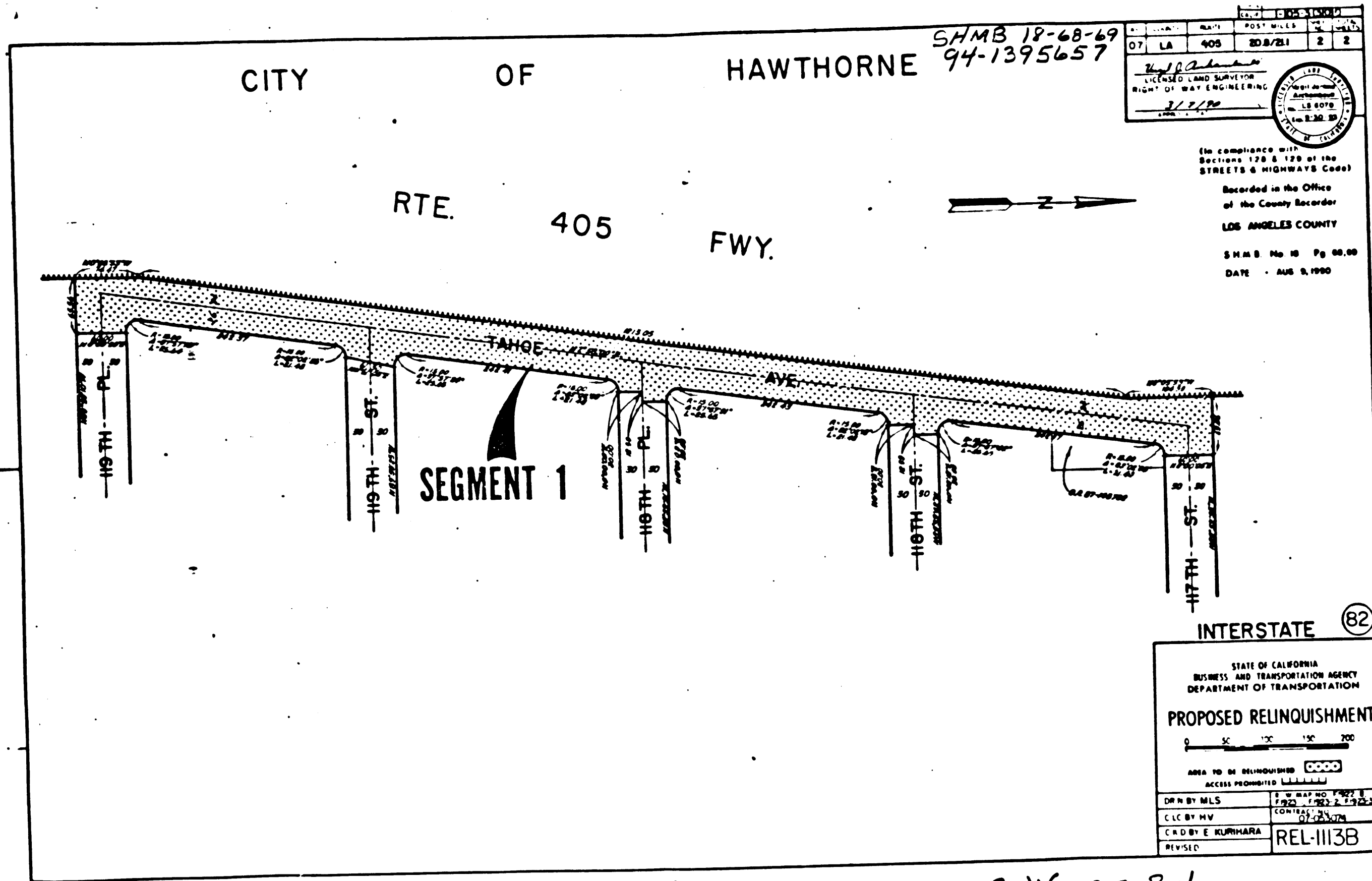
PROPOSED RELINQUISHMENT

0 600 1200 1800 2400

AREA TO BE RELINQUISHED

DRN BY MLS	RIGHT OF WAY NO. 18-68-69
CLT BY HW	CONTRACT NO. 07-051074
DES BY E. KURIMARA	REL-1113B

S.W. 25-B-1



SHMB 18-68-69  
94-1395657

07	LA	405	RD. 8/21	2	2
----	----	-----	----------	---	---

LICENCED LAND SURVEYOR  
RIGHT OF WAY ENGINEERING  
3/7/90

Professional Seal: E. KURIHARA, License No. LS 6078, State of California, Exp. 8/30/93

(In compliance with Sections 178 & 179 of the STREETS & HIGHWAYS Code)

Recorded in the Office of the County Recorder  
LOS ANGELES COUNTY

SHMB No. 10 Pg. 00.00  
DATE - AUG. 9, 1990

S.W. 25-B-1