

SHMB 18-71

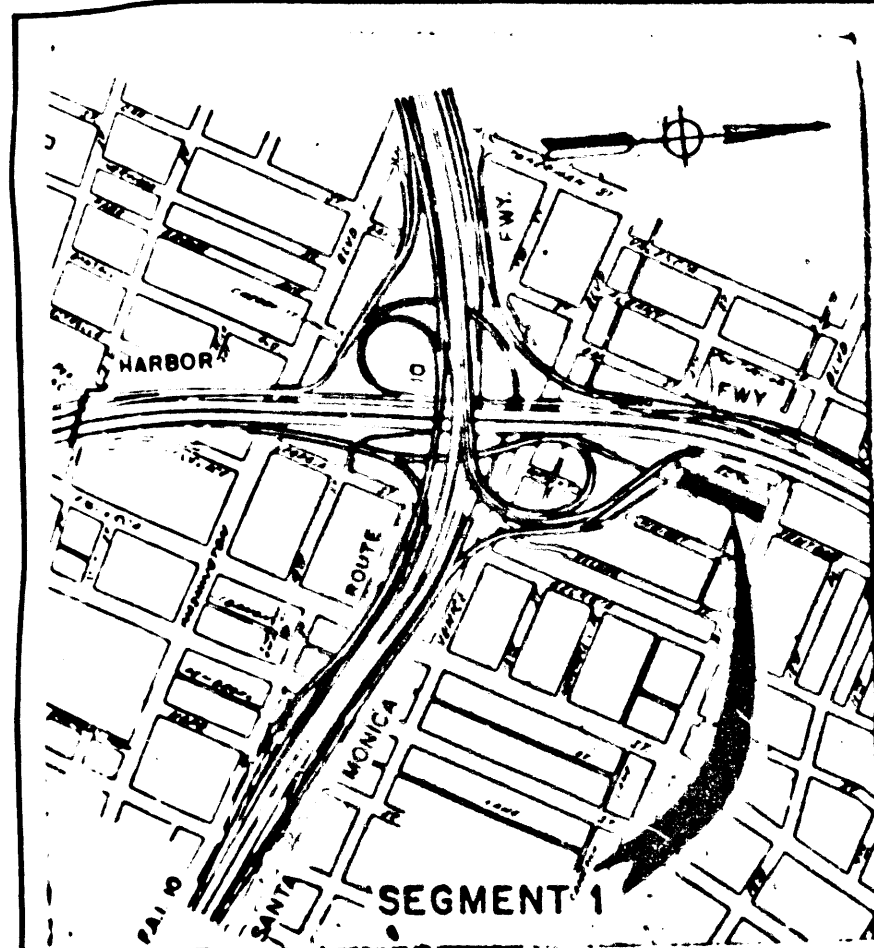
91-1010554

STATE OF CALIFORNIA
BUSINESS AND TRANSPORTATION AGENCY
DEPARTMENT OF TRANSPORTATION

STATE	COUNTY	ROUTE	POST MILES	SHEET NO.	TOTAL SHEETS
07	LA	10	14.8	1	1

APPROVAL DATE: 10/25/91

Licensed Land Surveyor
RIGHT OF WAY ENGINEERING
Archibald
L.S. 6070
Exp. 9-30-93



RIGHT OF WAY MAPS OF
STATE HIGHWAY

In the City of Los Angeles on Cherry Street
from Pico Boulevard to Bond Street

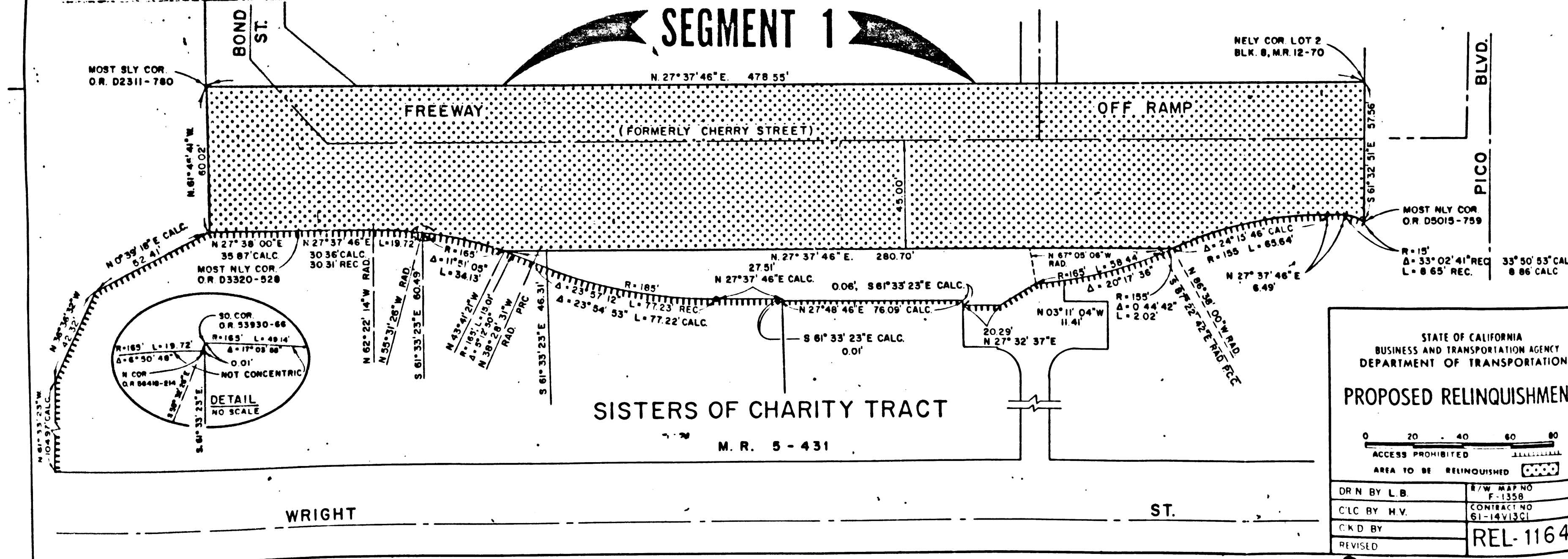
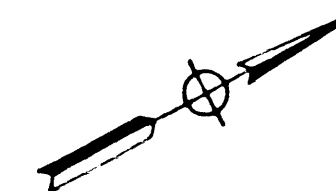
(In compliance with Sections 128 & 129 of the STREETS & HIGHWAYS Code)

Recorded in the Office of the County Recorder

CITY OF LOS ANGELES

S.H.M.B. No. 18 Pg. 71

DATE 6-13-91



WS 9-C-3