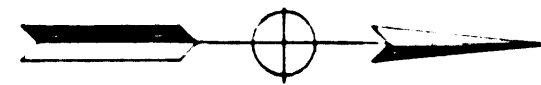


FILED
 AT THE OFFICE OF THE
 COUNTY CLERK
 NOV 01 1996
 1 PM 11 AM
 REGISTERED
 AT POINT 80
 OF STATE HIGHWAYS
 COUNTY OF LOS ANGELES
 REGISTERED COUNTY CLERK
 J. J. ...

96-1780628
 96-1780628



STATE OF CALIFORNIA
 BUSINESS AND TRANSPORTATION AGENCY
DEPARTMENT OF TRANSPORTATION

RIGHT OF WAY MAPS OF
STATE HIGHWAY
 IN THE CITY OF AZUSA, ALONG RTE 39,
 SAN GABRIEL AVE, AND AZUSA AVE BETWEEN
 ARROW HWY, AND PM 16.91 ON SAN GABRIEL CYN RD

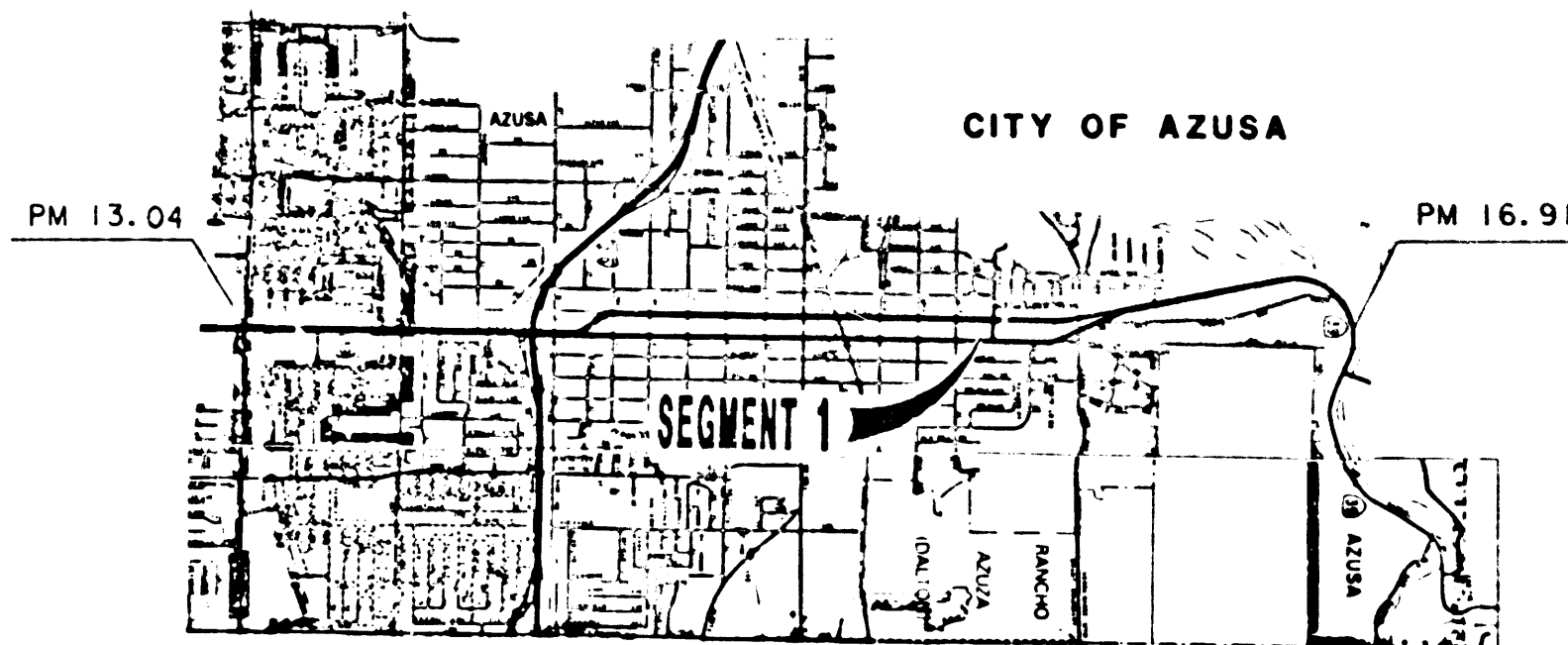
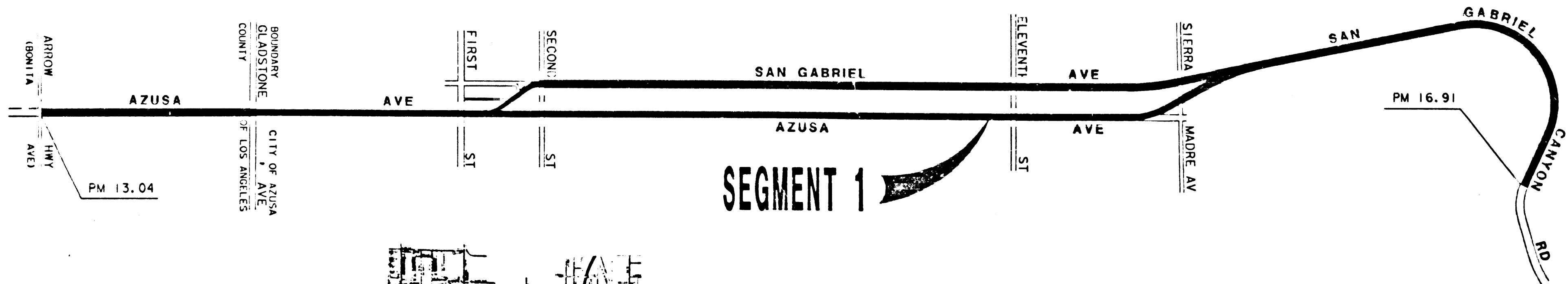
STATE	FEDERAL PROJECT NO.	DIST	COUNTY	ROUTE	POST MILES	SHEET NO.	TOTAL SHEETS
CA-F	ACT-05-3 (187)13	07	LA	39	13.04/16.91	1	1

J. M. Wasaki
 PROFESSIONAL LAND SURVEYOR
 No. 6802
 Exp. 9-30-2000
 October 21, 1996

(IN COMPLIANCE WITH SECTION 128 & 129
 OF THE STREET AND HIGHWAY CODE)

FILED FOR RECORD IN THE OFFICE OF COUNTY
 RECORDER OF LOS ANGELES COUNTY


STATE HIGHWAY MAP BOOK NO. PAGE
 DATE



LOCATION MAP

STATE OF CALIFORNIA
 BUSINESS, TRANSPORTATION AND HOUSING AGENCY
 DEPARTMENT OF TRANSPORTATION

PROPOSED RELINQUISHMENT



AREA TO BE RELINQUISHED [Solid black box]
 ACCESS PROHIBITED [Dashed line]

DR'N BY	GM	R/W MAP NO. P: 857 P: 858, P: 2, 3, 4, 5, 6, 7, 8, 9, 10
CHK BY	AG	CONTRACT NO. 065584
CHK'D BY	AG	REL 1186
REVISED		