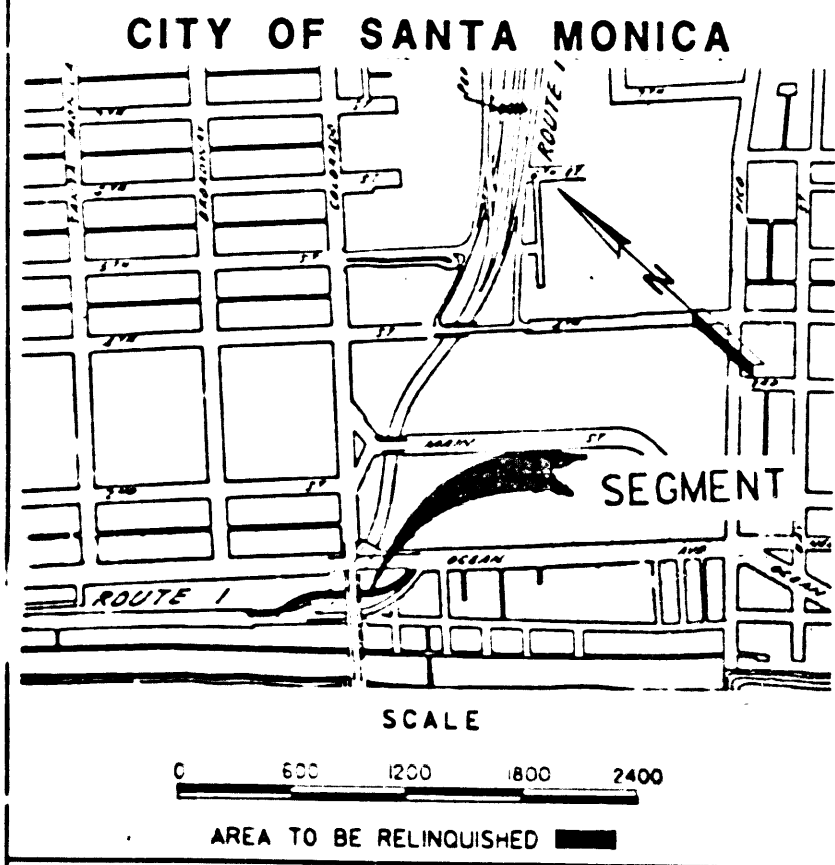


BOOK 19 PAGE 81



STATE OF CALIFORNIA
BUSINESS AND TRANSPORTATION AGENCY
DEPARTMENT OF TRANSPORTATION

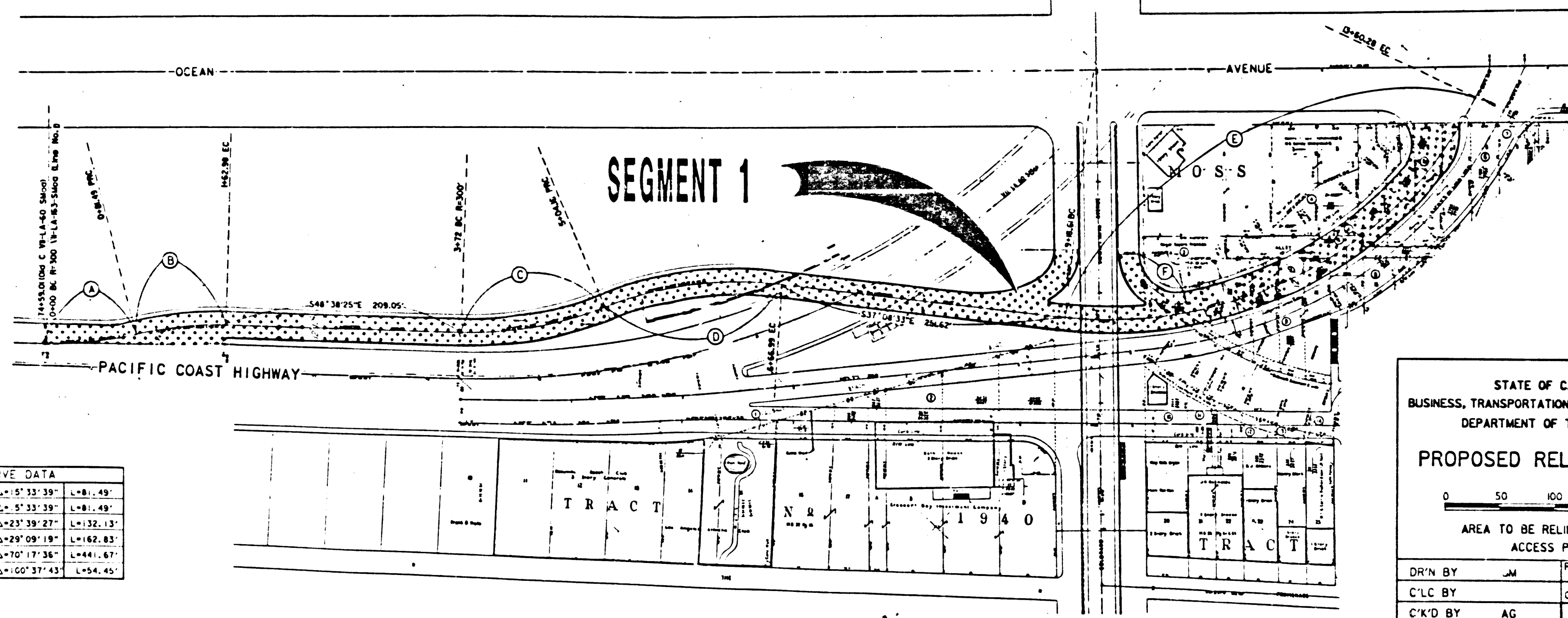
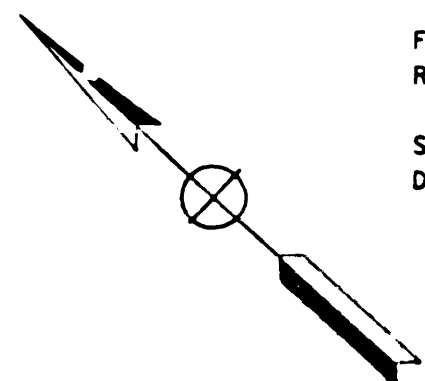
RIGHT OF WAY MAPS OF
STATE HIGHWAY
IN THE CITY OF SANTA MONICA, NORTH BOUND
ON-RAMP, BETWEEN OCEAN AVENUE (RTE. 187)
AND ROUTE 1, PACIFIC COAST HIGHWAY

FILED
AT REQUEST OF
DEPT. OF PUBLIC WORKS
NOV 01 1996
1 11 AM
19
BOOK 19
81
AT PACIFIC COAST HIGHWAY
LOS ANGELES COUNTY, CA
Registered Professional Engineer
J. M. WASAKI
No. 6802
Exp. 9-30-00

STATE	FEDERAL PROJECT NO.	DIST	COUNTY	ROUTE	POST MILES	SHEET NO.	TOTAL SHEETS
CALIF.	AC1-105-3 (187) 13	07	LA	187	0.0/0.6	1	1

J. M. Wasaki
PROFESSIONAL LAND SURVEYOR
October 31, 1996

(IN COMPLIANCE WITH SECTION 128 & 129
OF THE STREET AND HIGHWAY CODE)
FILED FOR RECORD IN THE OFFICE OF COUNTY
RECORDER OF LOS ANGELES COUNTY
STATE HIGHWAY MAP BOOK NO. PAGE
DATE



CURVE DATA			
A	R=300.00'	Δ=5°33'39"	L=81.49'
B	R=300.00'	Δ=5°33'39"	L=81.49'
C	R=320.00'	Δ=25°39'27"	L=132.13'
D	R=320.00'	Δ=29°09'19"	L=162.83'
E	R=360.00'	Δ=70°17'36"	L=441.67'
F	R=35.00'	Δ=100°37'43"	L=54.45'

STATE OF CALIFORNIA
BUSINESS, TRANSPORTATION AND HOUSING AGENCY
DEPARTMENT OF TRANSPORTATION
PROPOSED RELINQUISHMENT

AREA TO BE RELINQUISHED ACCESS PROHIBITED

DR'N BY	JM	R/W MAP NO. R 2191	R 1574
C'L'C BY		CONTRACT NO.	
C'K'D BY	AG	REL-1100A	
REVISED			