

BOOK 19 PAGE 29

3605.19
97.360510

FILED
AT REQUEST OF
DEPT OF PUBLIC WORKS
MAR 11 1997
4:11 PM
IN BOOK 19
AT PAGE 29
OF MAPS OF
LOS ANGELES COUNTY, CA
Register/Recorder/County Clerk
S. L. [unclear]
County Clerk

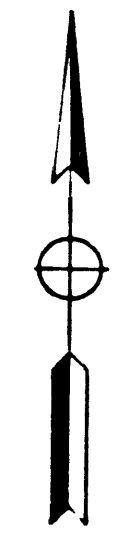
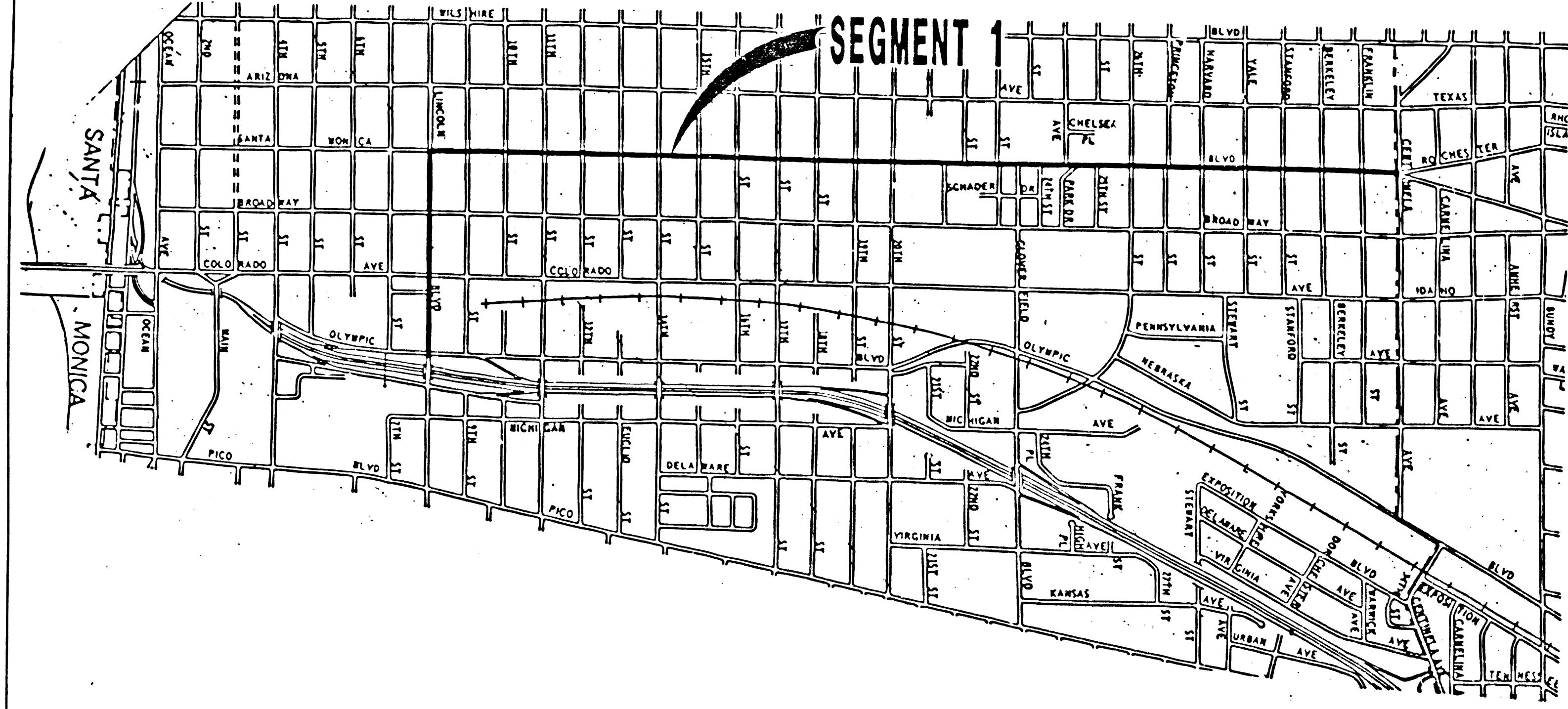
STATE OF CALIFORNIA
BUSINESS AND TRANSPORTATION AGENCY
DEPARTMENT OF TRANSPORTATION

STATE	FEDERAL PROJECT NO.	DIST	COUNTY	ROUTE	POST MILES	SHEET NO.	TOTAL SHEETS
CALIF.	AC1-108-3 (187)13	07	LA	2	0.0/2.32	1	2

[Signature]
DISTRICT SURVEYOR
PROFESSIONAL LAND SURVEYOR
February 26, 1997
[Seal]
J. M. TRASKY
No. L 6802
Exp. 3-30-00
STATE OF CALIFORNIA

RIGHT OF WAY MAPS OF
STATE HIGHWAY
IN THE CITY OF SANTA MONICA, FROM THE
SANTA MONICA FWY, ALONG LINCOLN BLVD
AND SANTA MONICA BLVD TO THE EAST CITY LIMITS.

IN COMPLIANCE WITH SECTION 128 & 129
OF THE STREET AND HIGHWAY CODE
FILED FOR RECORD IN THE OFFICE OF COUNTY
RECORDER OF LOS ANGELES COUNTY
STATE HIGHWAY MAP BOOK NO. PAGE
DATE



STATE OF CALIFORNIA
BUSINESS, TRANSPORTATION AND HOUSING AGENCY
DEPARTMENT OF TRANSPORTATION

PROPOSED RELINQUISHMENT

0 600 1200 1800 2400


AREA TO BE RELINQUISHED [Solid Black Box]
ACCESS PROHIBITED [Dashed Line]

DR'N BY	CM	R/W MAP NO.	F2062-1
C/LC BY	AG	CONTRACT NO.	085584
C/K'D BY	AG	REL 1185	
REVISED			

CITY OF SANTA MONICA

STATE	FEDERAL PROJECT NO.	DIST	COUNTY	ROUTE	POST MILES	SHEET NO.	TOTAL SHEETS
CALIF	ACI-105-3 (187)13	07	LA	2	0.0/2.32	2	2

J. M. Wasaki
 PROFESSIONAL LAND SURVEYOR
 February 26, 1997

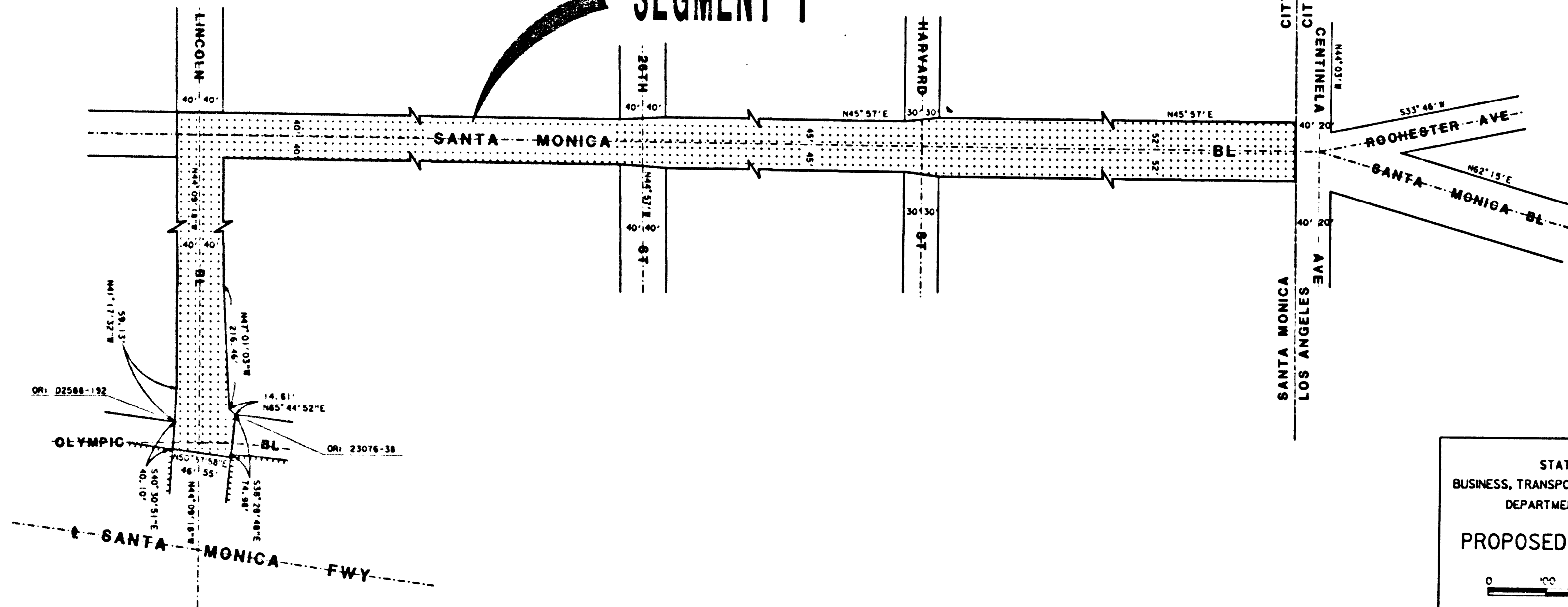


(IN COMPLIANCE WITH SECTION 128 & 129
 OF THE STREET AND HIGHWAY CODE)

FILED FOR RECORD IN THE OFFICE OF COUNTY
 RECORDER OF LOS ANGELES COUNTY

STATE HIGHWAY MAP BOOK NO. PAGE
 DATE

SEGMENT 1



STATE OF CALIFORNIA
 BUSINESS, TRANSPORTATION AND HOUSING AGENCY
 DEPARTMENT OF TRANSPORTATION

PROPOSED RELINQUISHMENT

0 100 200 300 400

AREA TO BE RELINQUISHED [Dotted Pattern]
 ACCESS PROHIBITED [Dashed Pattern]

DR'N BY	GM	R/W MAP NO. F2062-1
C'LC BY	AG	CONTRACT NO. 065584
C'K'D BY	AG	REL 1185
REVISED		