


STATE OF CALIFORNIA
 BUSINESS AND TRANSPORTATION AGENCY
 DEPARTMENT OF TRANSPORTATION

00-1506172
 00-050172

FILED
 AT REQUEST OF
 DEPT. OF PUBLIC WORKS
 APR 3 1974
 01 PM 10 AM
 IN BOOK 20
 AT PAGE 18
 OF STATE PLANNING MAPS
 LOS ANGELES COUNTY, CA
 Register/Recorder/County Clerk
 J. J. J. J.

STATE		FEDERAL PROJECT NO.			
DIST	COUNTY	ROUTE	POST MILES TOTAL PROJECT	SHEET NO.	TOTAL SHEETS
07	LA	105	8.5	1	1

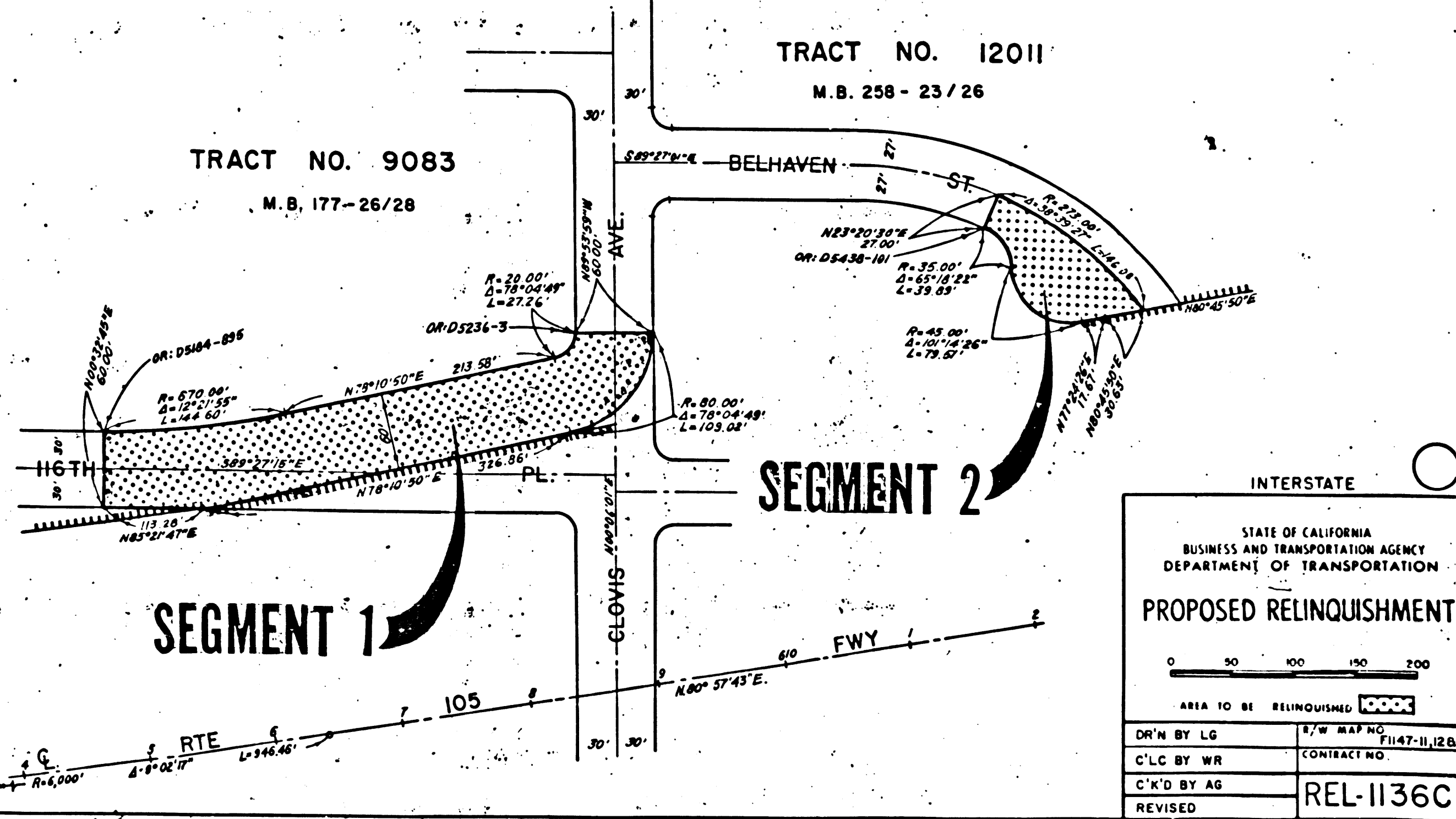

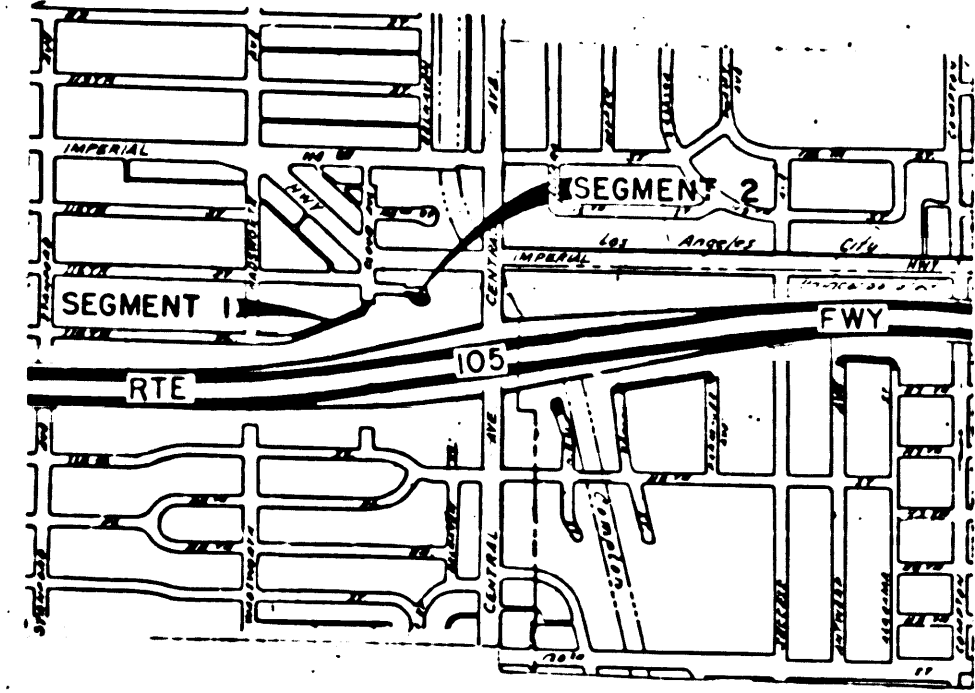
APPROVAL DATE 11-29-74



RIGHT OF WAY MAPS OF
 STATE HIGHWAY

In the City of Los Angeles, Along Route 105 Freeway
 Between Wadsworth Ave. and Central Ave.

(In compliance with
 Sections 128 & 129 of the
 STREET & HIGHWAYS CODE)
 Recorded in the Office
 of the County Recorder
 LOS ANGELES COUNTY
 S. H. M. B. No. Pg.
 DATE



STATE OF CALIFORNIA
 BUSINESS AND TRANSPORTATION AGENCY
 DEPARTMENT OF TRANSPORTATION

PROPOSED RELINQUISHMENT

AREA TO BE RELINQUISHED 10000

DR'N BY LG	R/W MAP NO. F1147-11,12&13
C'LC BY WR	CONTRACT NO.
C'K'D BY AG	REL-1136C
REVISED	

BOOK 20 PAGE 18