


STATE OF CALIFORNIA
DEPARTMENT OF TRANSPORTATION

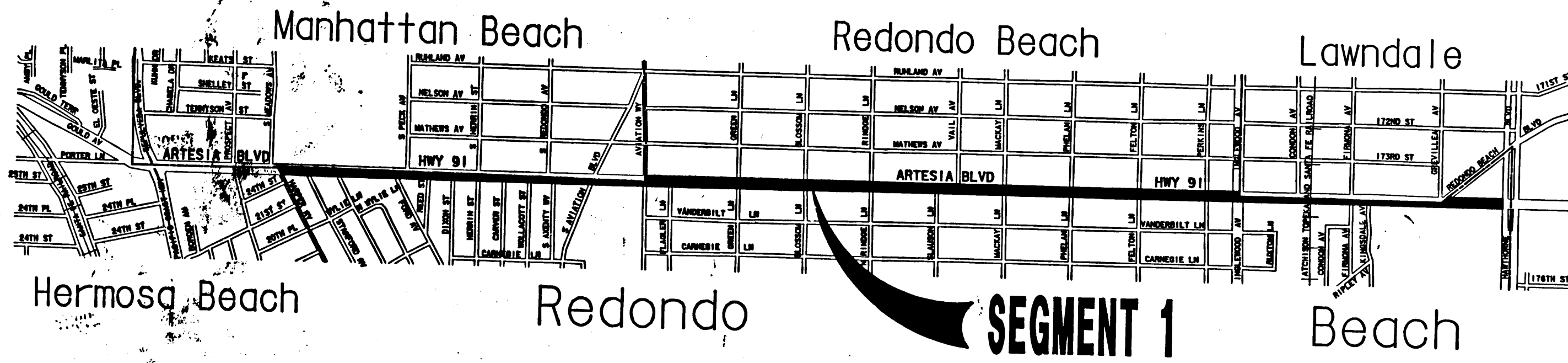
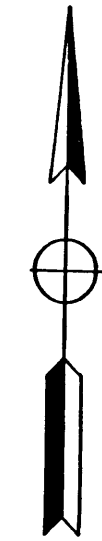
IN THE CITY OF REDONDO BEACH, ARTESIA BOULEVARD (ROUTE 91)
 FROM HARPER AVENUE TO HAWTHORNE BOULEVARD

STATE CALIF.	FEDERAL PROJECT NO.	DIST 07	COUNTY LA	ROUTE 91	POST MILES 0.24/2.47	SHEET NO. 1	TOTAL SHEETS 3
-----------------	---------------------	------------	--------------	-------------	-------------------------	----------------	-------------------

J. M. Wasaki
 DISTRICT RIGHT OF WAY ENGINEER
 PROFESSIONAL LAND SURVEYOR
 June 13, 2001
 APPROVAL DATE



01-1022849 FILED
 AT REQUEST OF
 DEPT OF PUBLIC WORKS
 JUN 13 2001
 31 AM 4 PM
 IN BOOK 20
 AT PAGE 35
 OF STATE HIGHWAY MAPS
 LOS ANGELES COUNTY, CA
 Registrar/Recorder/County Clerk
 BY *JOSE SALAZAR*
 JUN 13 2001



FILED FOR RECORD IN
 STATE HIGHWAY MAP BOOK NO. _____
 DATE _____ AT PAGE _____
 RECORDERS INDEX NO. _____
 RECORDS OF _____ COUNTY
 NOTE: States rights are not extinguished or transfer of title is not effected until recordation of related CTC resolution. In compliance with Sections 128 & 129 of the STREETS & HIGHWAYS Code.

STATE OF CALIFORNIA
 BUSINESS, TRANSPORTATION AND HOUSING AGENCY
 DEPARTMENT OF TRANSPORTATION

PROPOSED RELINQUISHMENT

0 600 1200 1800 2400 FEET
 AREA TO BE RELINQUISHED [shaded area]
 ACCESS PROHIBITED [hatched area]


DR'N BY AC	R/W MAP NO. Pz 4071 Pz 8362
C'LC BY ST	CONTRACT NO. 200301
C'K'D BY ST	REL 1216A
REVISED	

BOOK 20
 PAGE 35

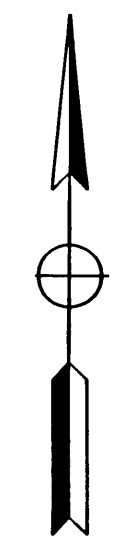
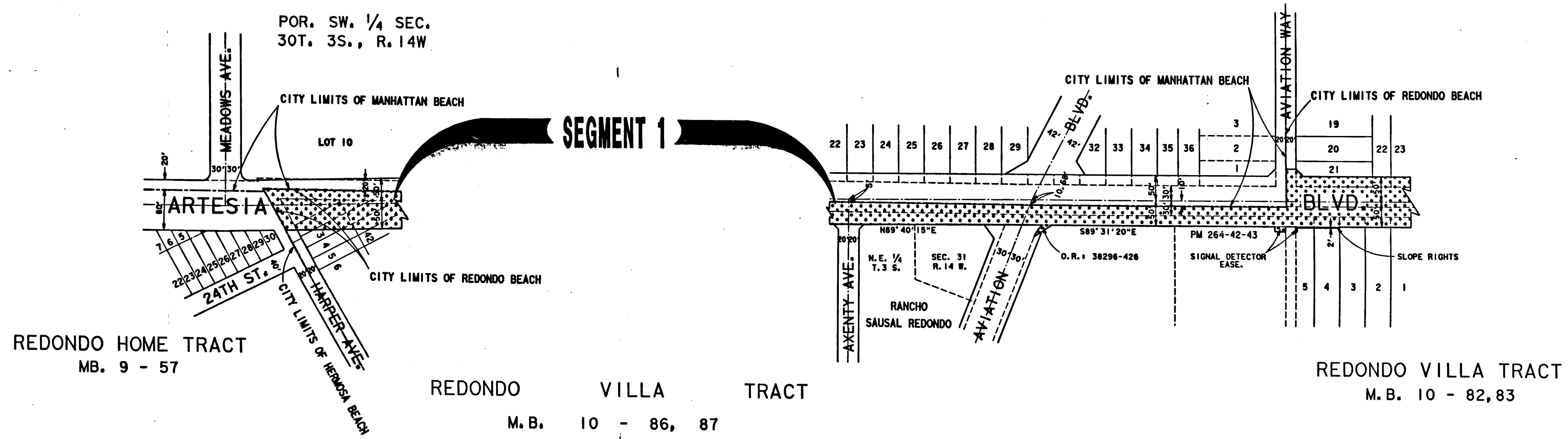
FILENAME: re11216a1

STATE CALIF.	FEDERAL PROJECT NO.	DIST	COUNTY	ROUTE	POST MILES	SHEET NO.	TOTAL SHEETS
		07	LA	91	0.24/2.47	2	3

J.M. Inasaki
 DISTRICT RIGHT OF WAY ENGINEER
 PROFESSIONAL LAND SURVEYOR
 June 13, 2001
 APPROVAL DATE



REDONDO VILLA TRACT "B"
 M.B. 11 - 110, 111



REDONDO HOME TRACT
 MB. 9 - 57

REDONDO VILLA TRACT
 M.B. 10 - 86, 87

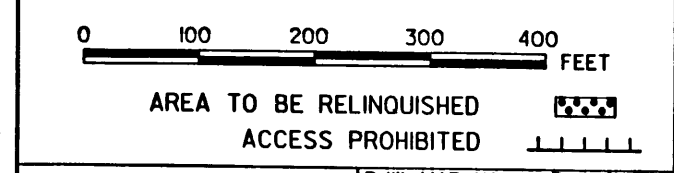
REDONDO VILLA TRACT
 M.B. 10 - 82, 83

CITY OF REDONDO BEACH

FILED FOR RECORD IN
 STATE HIGHWAY MAP BOOK NO. _____
 DATE: _____ AT PAGE _____
 RECORDERS INDEX NO. _____
 RECORDS OF _____ COUNTY _____
 NOTE: States rights are not extinguished or transfer of title is not effected until recordation of related CTC resolution. In compliance with Sections 128 & 129 of the STREETS & HIGHWAYS Code.

STATE OF CALIFORNIA
 BUSINESS, TRANSPORTATION AND HOUSING AGENCY
 DEPARTMENT OF TRANSPORTATION

PROPOSED RELINQUISHMENT



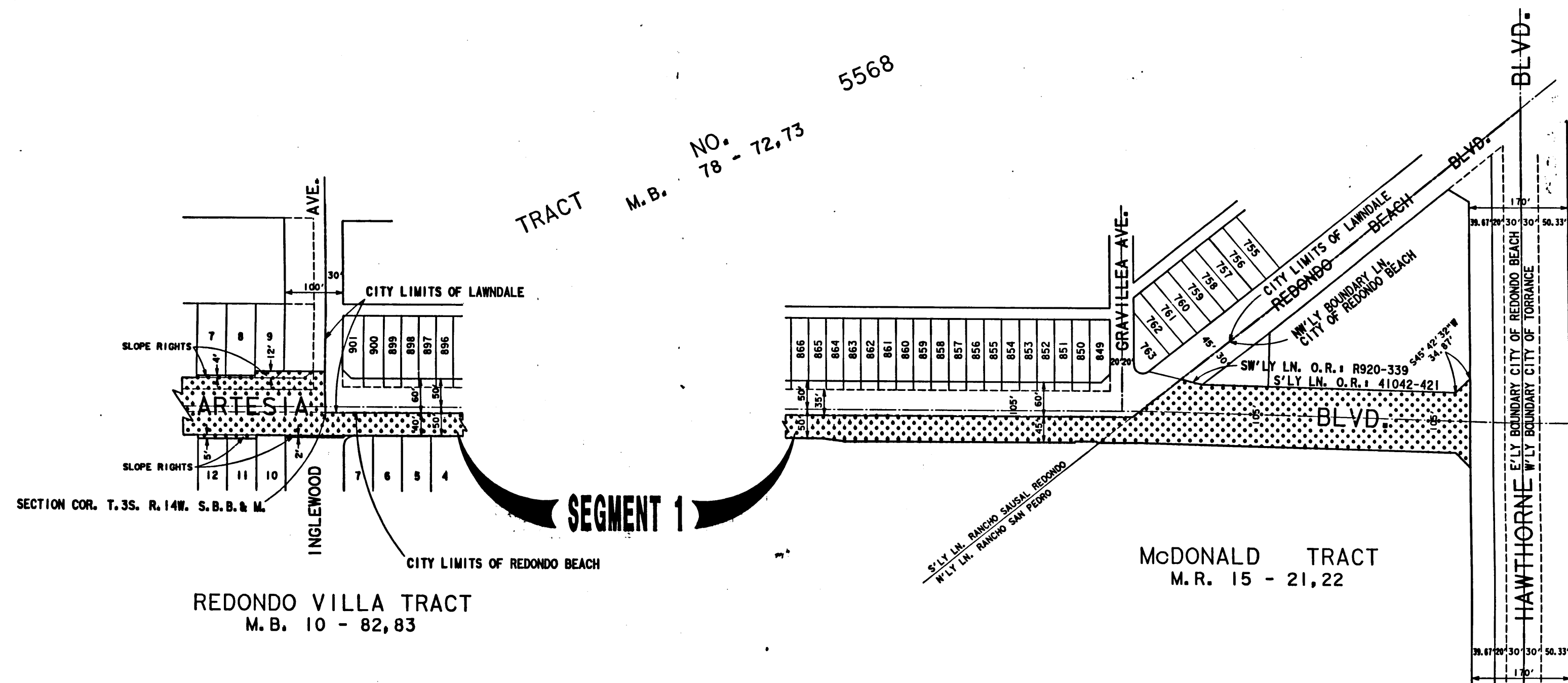

DR'N BY	AC	R/W MAP NO.	P2 4071 P2 8362
C'LC BY	ST	CONTRACT NO.	200301
C'K'D BY	ST	REL 1216A	
REVISED			

FILENAME: r011216a2

BOOK 20 PAGE 36

STATE	FEDERAL PROJECT NO.	DIST	COUNTY	ROUTE	POST MILES	SHEET NO.	TOTAL SHEETS
CALIF.		07	LA	91	0.24/2.47	3	3

J. M. Iwasaki
 DISTRICT RIGHT OF WAY ENGINEER
 PROFESSIONAL LAND SURVEYOR
 APPROVAL DATE: June 13, 2001



CITY OF REDONDO BEACH

FILED FOR RECORD IN
 STATE HIGHWAY MAP BOOK NO. _____
 DATE: _____ AT PAGE _____
 RECORDERS INDEX NO. _____
 RECORDS OF _____ COUNTY
NOTE: States rights are not extinguished or transfer of title is not effected until recording of related CTC resolution. In compliance with Sections 128 & 129 of the STREETS & HIGHWAYS Code)

STATE OF CALIFORNIA
 BUSINESS, TRANSPORTATION AND HOUSING AGENCY
 DEPARTMENT OF TRANSPORTATION

PROPOSED RELINQUISHMENT

0 100 200 300 400 FEET

AREA TO BE RELINQUISHED
 ACCESS PROHIBITED

DR'N BY	AC	R/W MAP NO.	P: 8362
C'LC BY	ST	CONTRACT NO.	200301
C'K'D BY	ST	REL 1216A	
REVISED			

BOOK 20 PAGE 37