


STATE	FEDERAL PROJECT NO.	DIST	COUNTY	ROUTE	POST MILES	SHEET NO.	TOTAL SHEETS
CALIF		07	LA	19	5.5/8.4	1	2

D. Diane Wells, P.E.
DISTRICT RIGHT OF WAY ENGINEER
PROFESSIONAL LAND SURVEYOR
March 24, 2017
APPROVAL DATE

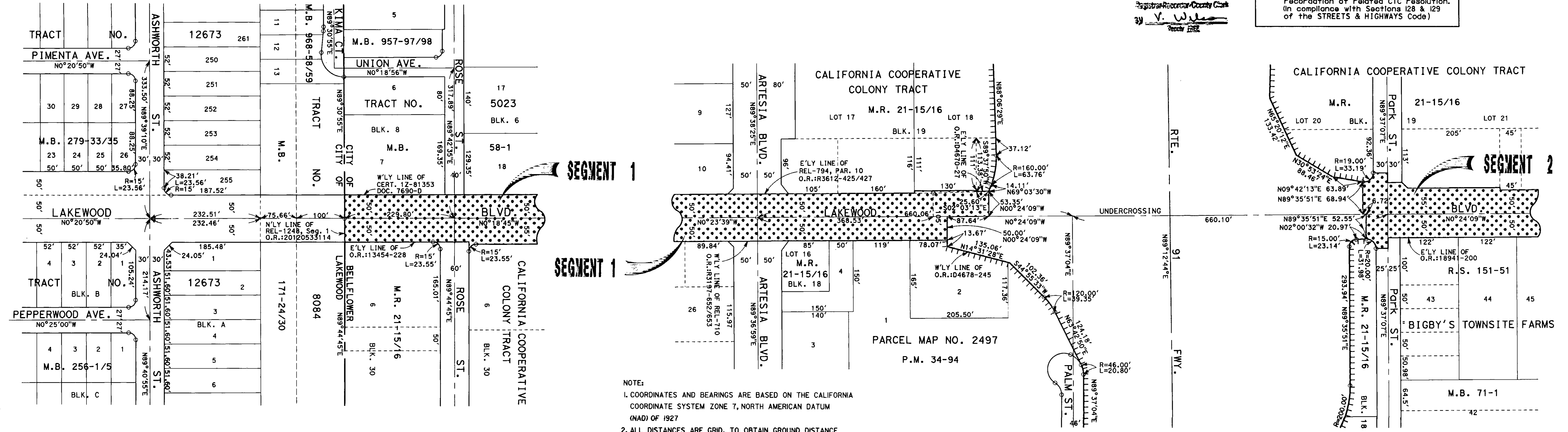


STATE OF CALIFORNIA
DEPARTMENT OF TRANSPORTATION

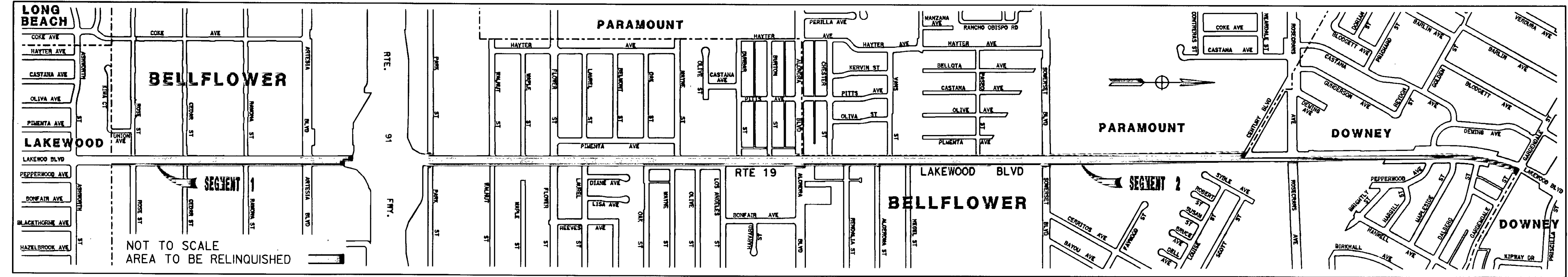
IN THE CITY OF BELLFLOWER, ROUTE 19 (LAKEWOOD BOULEVARD)
FROM 0.04 MILE SOUTH OF ROSE STREET TO GARDENDALE STREET

FILED
AT REQUEST OF
DEPT OF PUBLIC WORKS
53 TEN-FAST 2 PM
IN BOOK 21
AT PAGE 3-4
OF STATE HIGHWAY MAPS
LOS ANGELES COUNTY, CA
Register/Recorder/County Clerk
V. W. Wilson
Deputy Clerk

FILED FOR RECORD IN
STATE HIGHWAY MAP BOOK NO. _____
DATE: _____ AT PAGE _____
RECORDERS INDEX NO. _____
RECORDS OF _____ COUNTY
NOTE: States rights are not extinguished or
transfer of title is not affected until
recording of related CTC resolution.
(In compliance with Sections 128 & 129
of the STREETS & HIGHWAYS Code)



NOTE:
1. COORDINATES AND BEARINGS ARE BASED ON THE CALIFORNIA
COORDINATE SYSTEM ZONE 7, NORTH AMERICAN DATUM
(NAD) OF 1927
2. ALL DISTANCES ARE GRID. TO OBTAIN GROUND DISTANCE
DIVIDE GRID DISTANCE BY COMBINATION FACTOR 1.000041



CALIFORNIA STATE TRANSPORTATION AGENCY
DEPARTMENT OF TRANSPORTATION
PROPOSED RELINQUISHMENT

0 100 200 300 400 FEET

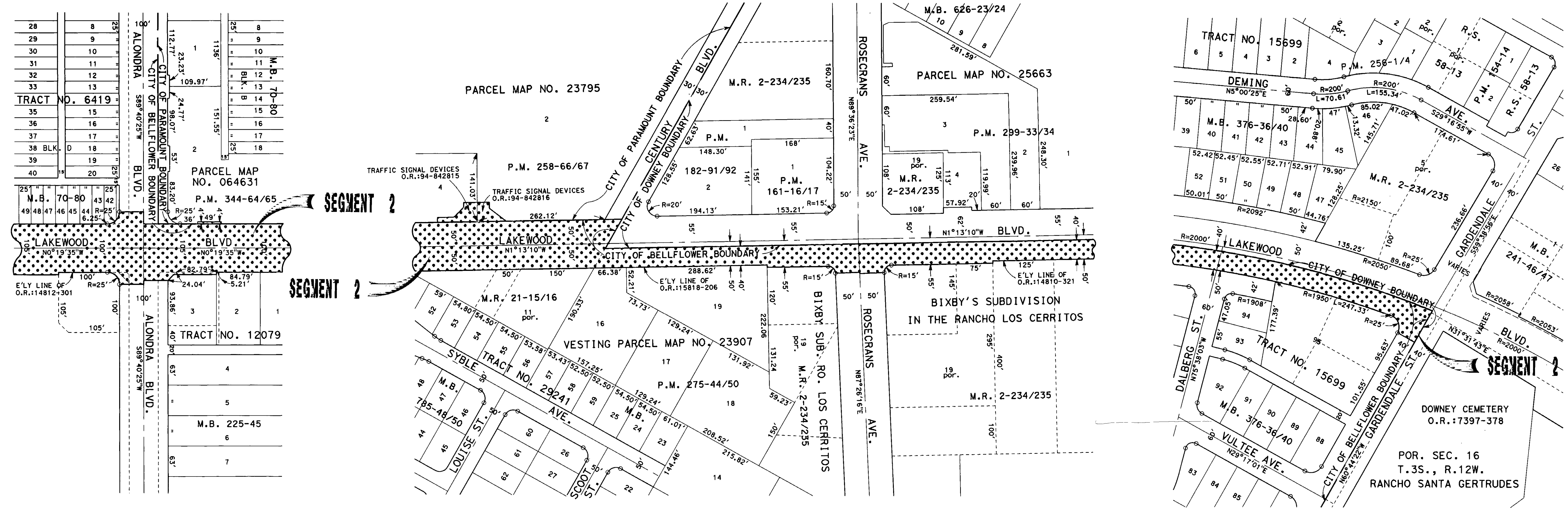
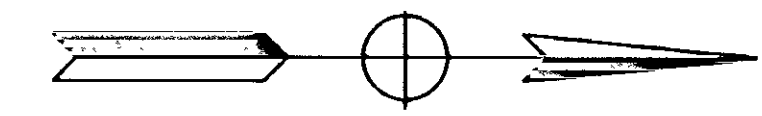
AREA TO BE RELINQUISHED
ACCESS PROHIBITED

DR'N BY ST	R/W MAP NO.	P22739-L, P21020, P21008, P21003, P2978, F-1093, F1094
C'LC BY ST	CONTRACT NO.	
C'K'D BY JV		
REVISED		

REL-1249

STATE	FEDERAL PROJECT NO.	DIST	COUNTY	ROUTE	POST MILES	SHEET NO.	TOTAL SHEETS
CALIF.		07	LA	19	5.5/8.4	2	2

D. Diane Wells, PLS
DISTRICT RIGHT OF WAY ENGINEER
PROFESSIONAL LAND SURVEYOR
March 24, 2017
APPROVAL DATE



CITY OF BELLFLOWER

NOTE:
1. COORDINATES AND BEARINGS ARE BASED ON THE CALIFORNIA COORDINATE SYSTEM ZONE 7, NORTH AMERICAN DATUM (NAD) OF 1927
2. ALL DISTANCES ARE GRID. TO OBTAIN GROUND DISTANCE DIVIDE GRID DISTANCE BY COMBINATION FACTOR 1.000041

FILED FOR RECORD IN
STATE HIGHWAY MAP BOOK NO. _____
DATE: _____ AT PAGE _____
RECORDERS INDEX NO. _____
RECORDS OF _____ COUNTY
NOTE: States rights are not extinguished or transfer of title is not affected until recordation of related CTC resolution. (in compliance with Sections 128 & 129 of the STREETS & HIGHWAYS Code)

CALIFORNIA STATE TRANSPORTATION AGENCY
DEPARTMENT OF TRANSPORTATION
PROPOSED RELINQUISHMENT

0 100 200 300 400 FEET

AREA TO BE RELINQUISHED [Hatched Box]
ACCESS PROHIBITED [Hatched Box]

DR'N BY ST	R/W MAP NO. P22739-1, P21020, P21008, P21003, P2978, F-1093, F1094
C'LC BY ST	CONTRACT NO.
C'K'D BY JV	REL-1249
REVISED	