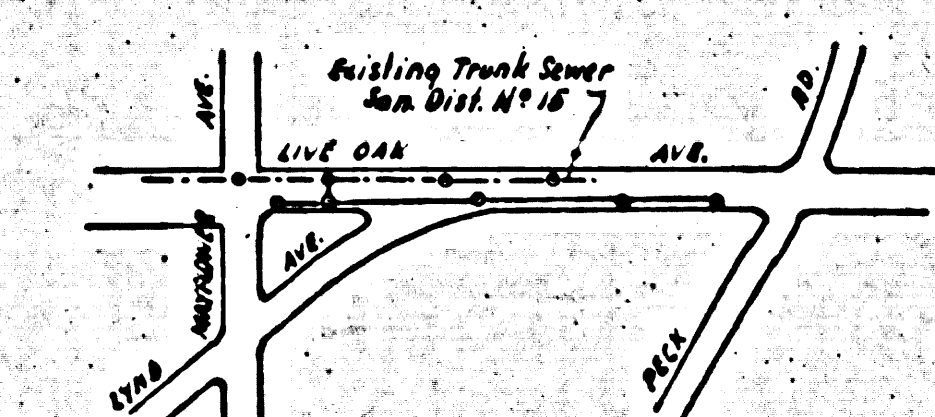
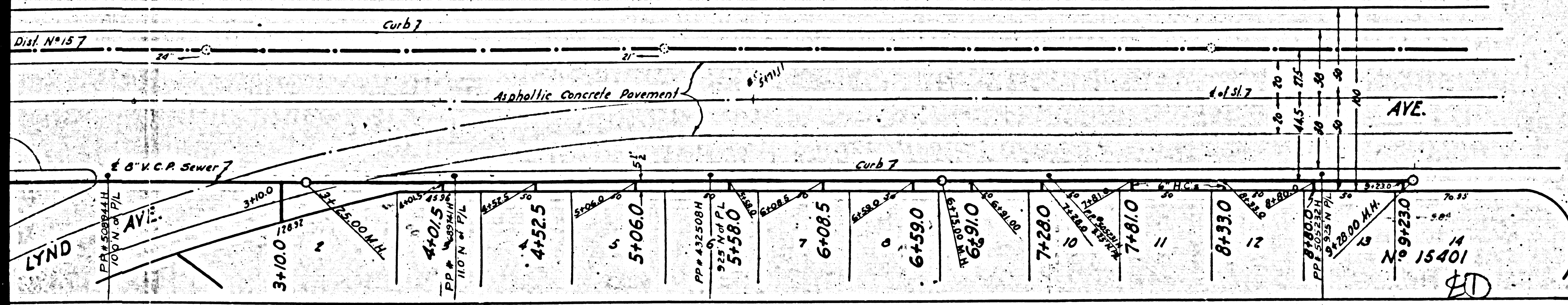


USE STANDARD MANHOLE FRAME AND COVER 3'-0" DIA.
 USE STANDARD STRENGTH PIPE
 USE CEMENT MORTAR FOR ALL VITRIFIED CLAY PIPE JOINTS
 RESURFACE ALL TRENCH WITHIN DAVE'S AREA TO MEET LOS ANGELES COUNTY ROAD DEPT. REQUIREMENTS
 CONSTRUCT HOUSE CONNECTIONS WITH INVERT AT PROPERTY LINE 5 FEET BELOW CURB GRADE
 ENCASE FOUR FEET OF SEWER AT POINTS OF INTERFERENCE WITH POLES 6'-0" DIA.
 ALL STRUCTURES SHALL BE BRICK SEWER STRUCTURES, 3'-0" DIA. EXCEPT AS NOTED
 D.M. 10' D. L.P.E. Soil Curb Main Ave. 7' South of P.C.M. LINE ONE AVE. ELEV. 249.835
 Note: No representative of the County Engineer will survey or lay out any portion of the work. The Owner or his authorized representative shall furnish the County Engineer with grade sheets and stations of all house connections, and 7' branches and shall provide stakes for them at their proper locations with the necessary permanent markers. Any change of location shall be requested in writing by the Owner or his representative. No revision shall be made in these plans without approval of the County Engineer.

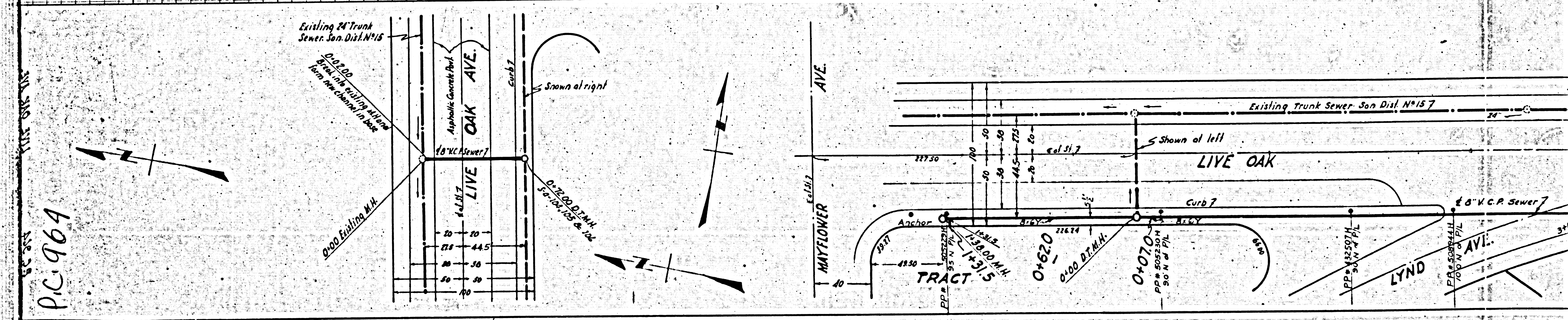
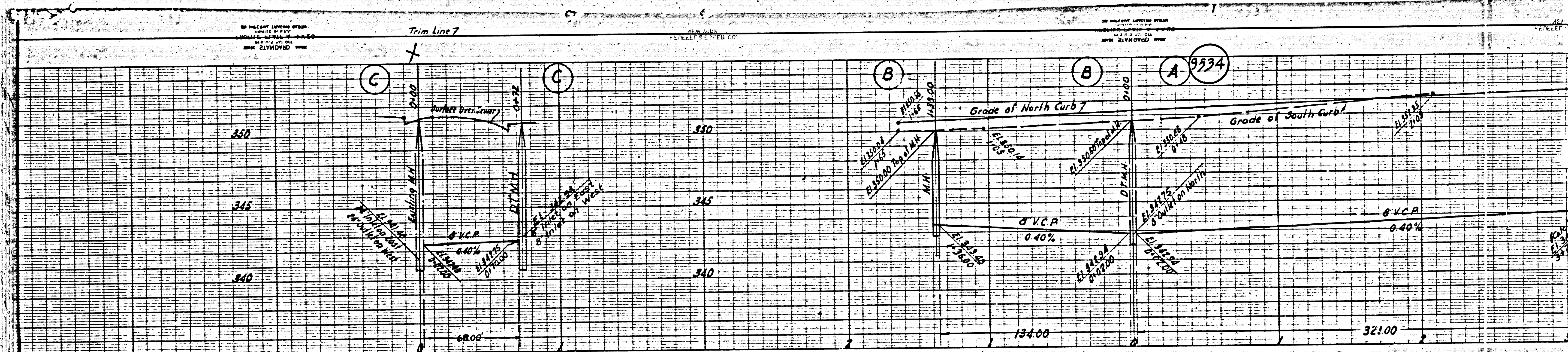
PROFILE, ALIGNMENT AND GRADE OF
SANITARY SEWERS
 TO BE CONSTRUCTED IN
LIVE OAK AVENUE
 BETWEEN MAYFLOWER AVE AND PECK RD.
 PRIVATE CONTRACT NO. 954
 W.S. 46
 ONE SHEET

SCALE: VERT. 1" = 4'
 HORIZ. 1" = 40'
 PREPARED IN THE OFFICE OF
LEONARD H. GOWDY
 COUNTY ENGINEER
 BY *Edward H. Howard*
 REC. 2-27-49



FOR LEGEND SEE PLAN NO. S-64
 SEP 23 1949
 COUNTY OF LOS ANGELES, CALIFORNIA
 APPROVED *[Signature]*
 APPROVED *[Signature]*
 COUNTY ENGINEER
 COUNTY ENGINEER'S OFFICE
 1100 N. MAIN ST., LOS ANGELES, CALIF.

INDEX MAP
 P.C. # 944
 Scale: 1" = 400'
 J.N. 3033
 REVISED Sept 13, 1949
 REVISION CHECKED Sept 15, 1949
 J. T. Rindrum R.E. # 7103
 CHECKED BY *[Signature]*
 OFFICE OF COUNTY ENGINEER, REC. 4-21-49
 CHECKED McLean-12-29-49
 Trim Line



P.C. 96A

Trim Line

M6