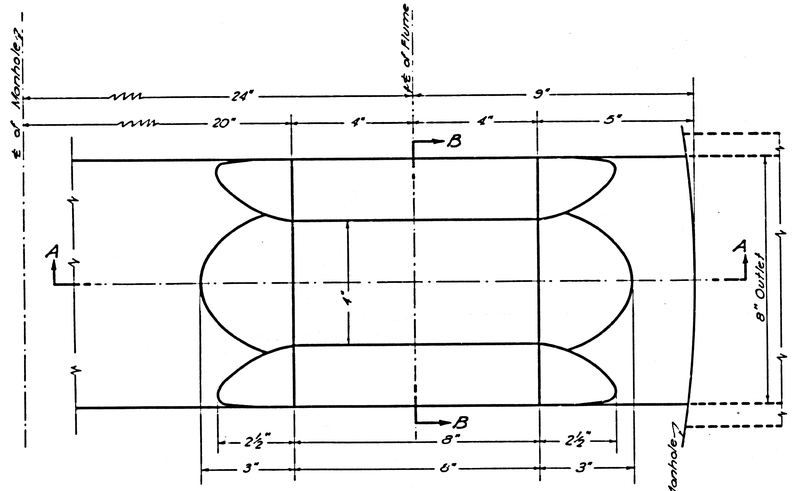

PLAN

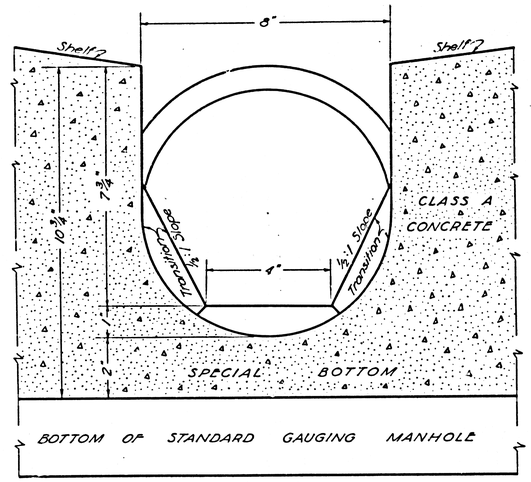

SECTION B-B

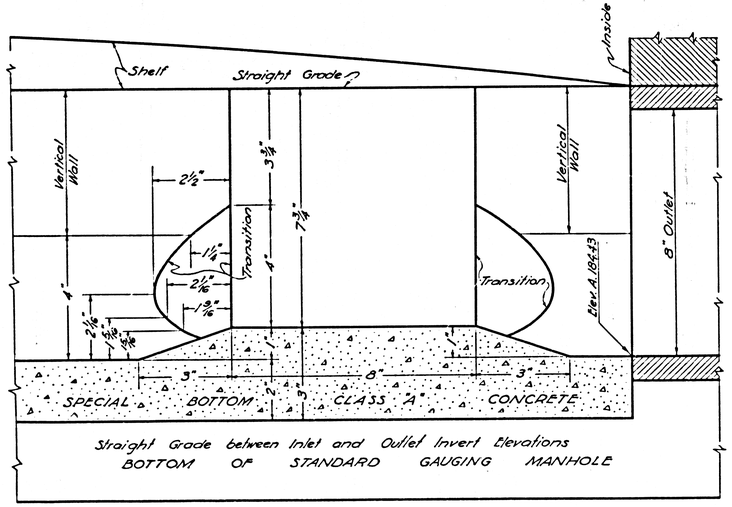

SECTION A-A

NOTE: 1. This flume to be used in Gauging Manhole in First Alley East of La Brea Ave. at 62nd Place.
2. All surfaces of the flume and channel shall be true and smooth when complete.
3. For elevations and location of Manhole see sheet 1, C.I. 1036.
4. For details of Gauging Manhole see Plan No. S-a-97.

COUNTY OF LOS ANGELES
CALIFORNIA
OFFICE OF COUNTY SURVEYOR

DETAIL OF VENTURI FLUME AND SPECIAL BOTTOM FOR STANDARD GAUGING MANHOLE

FOR USE IN 8 INCH PIPE
FLOWING ONE HALF FULL OR LESS

ALFRED JONES — COUNTY SURVEYOR

SCALE: 6"=1'-0"

THIS DRAWING AND THE DATA HEREON ARE HEREBY MADE A PART OF THE SPECIFICATIONS.

DRAWN	ALEXANDER	JAN. 1942
TRACED	ALEXANDER	JAN. 1942
CHECKED	GOLDMAN	JAN. 1942