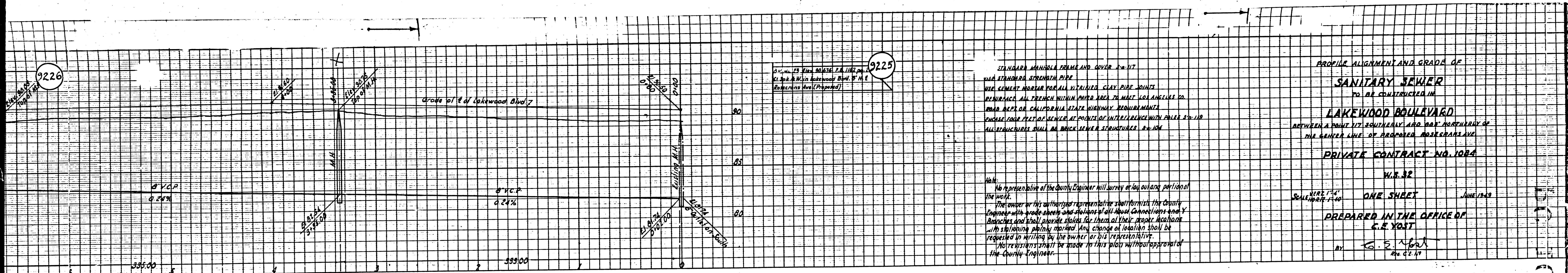


3226

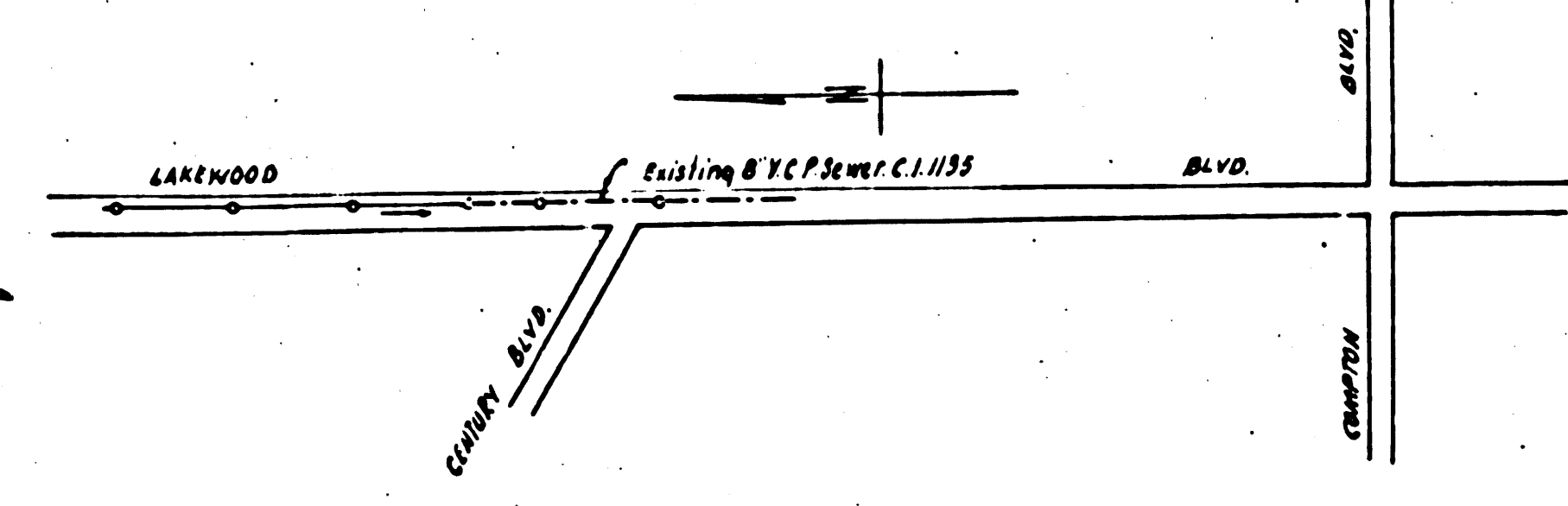
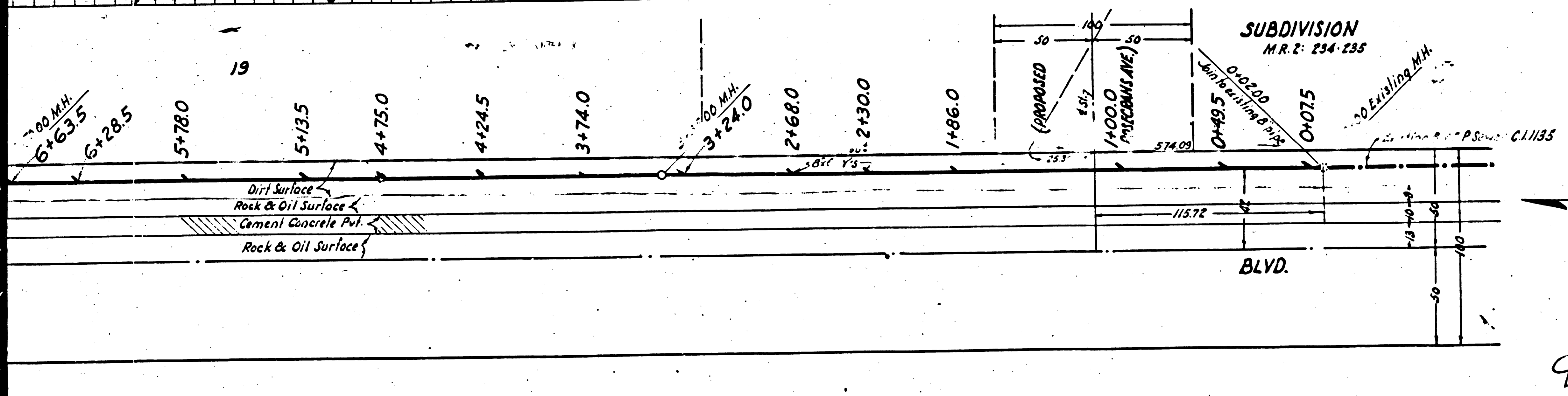
3225



**PROFILE ALIGNMENT AND GRADE OF
SANITARY SEWER
TO BE CONSTRUCTED IN
LAKEWOOD BOULEVARD**
BETWEEN A POINT 177 EQUIDISTANTLY AND 50' NORTHWEST OF
THE CENTER LINE OF PROPOSED HOUSING LANE
PRIVATE CONTRACT NO. 1084
SHEET 32
SCALE: HORIZ. 1"=40' VERT. 1"=40' **ONE SHEET** JUN 21 1949
**PREPARED IN THE OFFICE OF
C. E. YOST**
BY *C. E. Yost*
CH. C. Y.

STANDARD MANHOLE FRAME AND COVER 2'-0" 1/2'
VITRIFIED CLAY PIPE JOINTS
USE CEMENT MORTAR FOR ALL VITRIFIED CLAY PIPE JOINTS
REINFORCE ALL TRENCH WITHIN PROPOSED AREA TO MEET LOS ANGELES CO.
ROAD DEPT. OR CALIFORNIA STATE HIGHWAY REQUIREMENTS
ENCASE FOUR FEET OF SEWER AT POINTS OF INTERFERENCE WITH PILES 5'-0" TO
ALL STRUCTURES SHALL BE BRICK SEWER STRUCTURES 2'-0" DIA.

NOTE:
No representative of the County Engineer will survey or lay out and partition
the work.
The owner or his authorized representative shall furnish the County
Engineer with grade sheets and stations of all Road Connections and Y
Branches and shall provide stakes for them at their proper locations.
All stationing plainly marked and change of location shall be
requested in writing by the owner or his representative.
No revision shall be made in this plan without approval of
the County Engineer.



INDEX MAP
P.C. N° 1084 J. N° 3166
Scale: 1"=600'

NOTE:
GRADE TO WHICH THIS IMPROVEMENT IS TO BE CONSTRUCTED IS SHOWN ON PLAN AND PROFILE
GRADE POINTS FOR TOP OF CURB, CENTER LINE OF STREET OR CENTER LINE OF ALLEY ARE SHOWN BY
CIRCLES ON PROFILES AT ALL POINTS BETWEEN SAID DESIGNATED POINTS THE GRADE SHALL BE ESTABLISHED
SO AS TO CONFORM TO A STRAIGHT LINE DRAWN BETWEEN SAID DESIGNATED POINTS.
ELEVATIONS ARE IN FEET ABOVE U.S.S. DATUM OR MEAN SEA LEVEL.
THIS DRAWING AND THE DATA HEREON ARE HEREBY MADE A PART OF THE SPECIFICATIONS.
WORK SHALL BE CONSTRUCTED ACCORDING TO SPECIFICATIONS ON FILE IN THE OFFICE OF THE COUNTY
ENGINEER AND SHALL PROCEED ONLY IN THE PRESENCE OF THE COUNTY ENGINEER.
OWNER SHALL OBTAIN THE NECESSARY PERMITS TO OCCUPY IN COUNTY
STREETS FROM THE L.A. COUNTY ROAD DEPT. IN 30 MAIN ST. AND MAKE A DEPOSIT WITH THE COUNTY
ENGINEER, 210-LOS ANGELES COUNTY ENGINEERING BLDG., SUFFICIENT TO COVER THE COST OF CONSTRUCTION
INSPECTION AND RECORD PLANS.
IF WORK IS TO BE DONE IN A STATE HIGHWAY PERMIT MUST BE OBTAINED FROM THE STATE OF CALIFORNIA,
DIVISION OF HIGHWAYS, 600 STATE BLDG. AFTER MAKING THE DEPOSIT WITH THE COUNTY ENGINEER.
COUNTY OF LOS ANGELES, CALIFORNIA

FOR LEGEND 1
SEE PLAN NO. S-0-64
JUN 21 1949
MAINTENANCE DIVISION

APPROVED *C. E. Yost*
COUNTY ENGINEER
APPROVED *C. E. Yost*
ACTING COUNTY ENGINEER
SANITATION DISTRICT NO. 2

CHECKED BY *J. T. ...* JUN 21 1949
OFFICE OF COUNTY ENGINEER - CIVIL DIVISION

40

1084

