

13223

- (1) USE STANDARD MANHOLE FRAME AND COVER, S-8-117.
- (2) USE STANDARD STRENGTH PIPE. (EXCEPT AS NOTED).
- (3) USE CEMENT MORTAR FOR ALL VITRIFIED CLAY PIPE JOINTS.
- (4) RESURFACE ALL TRENCH WITHIN PAVED AREA TO MEET LOS ANGELES COUNTY ROAD DEPT. OR CALIFORNIA STATE HIGHWAY REQUIREMENTS IN ACCORDANCE WITH PERMIT.
- (5) CONSTRUCT HOUSE CONNECTIONS WITH INVERT AT PROPERTY LINE (5) FEET BELOW CURB GRADE. (EXCEPT AS NOTED)
- (6) ENCASE FOUR FEET OF SEWER AT POINTS OF INTERFERENCE WITH POLES AS PER S-8-118.
- (7) ALL STRUCTURES SHALL BE BRICK SEWER STRUCTURES, S-8-104.
- (8) CONSTRUCT TOPS OF ALL STRUCTURES IN RIGHTS-OF-WAY 6" ABOVE FINISHED GRADE.
- (9) STOPPERS TO BE INSTALLED WITH JOINT COMPOUND BY MANUFACTURER AT HIS PLANT. SPEC'S SEC. 33.48
- (10) CONCRETE PAVEMENT TO BE CUT NOT LESS THAN 2" IN DEPTH WITH CONCRETE SAW. SPEC'S SEC. 65

PROFILE, ALIGNMENT AND GRADE OF  
**SANITARY SEWERS**  
 TO BE CONSTRUCTED IN  
**223 RD STREET**  
 BETWEEN GRACE AVE. AND ANCHOR AVE.

NOTE: NO REPRESENTATIVE OF THE COUNTY ENGINEER WILL SURVEY OR LAY OUT ANY PORTION OF THE WORK. THE OWNER OR HIS AUTHORIZED REPRESENTATIVE SHALL FURNISH THE COUNTY ENGINEER WITH GRADE SHEETS AND STATIONS OF ALL HOUSE CONNECTIONS AND Y BRANCHES AND SHALL PROVIDE STAKES FOR THEM AT THEIR PROPER LOCATIONS WITH STATUTORY PLAINLY MARKED. ANY CHANGE OF LOCATION SHALL BE REQUESTED IN WRITING BY THE OWNER OR HIS REPRESENTATIVE. NO REVISIONS SHALL BE MADE IN THESE PLANS WITHOUT APPROVAL OF THE COUNTY ENGINEER.

NOTE: PROVIDE STAKES ON THE PROPERTY LINES OR PROPERTY LINES PRODUCED AT RIGHT ANGLES TO THE SEWER LINE AT THE CENTER LINE OF EACH MANHOLE.

BENCH MARK N° 57 233, County Road Dept. El. 54.827; Spike in Concrete Pavement 13' West of S. 2nd Anchor Blvd., 1100' South of East 223rd Street, 200' North of Angle Point in Avalon Boulevard.

PRIVATE CONTRACT NO. 1777  
 W-3-28  
 SHEET 1 OF 9 SHEETS  
 SCALE: VERT. 1" = 4' HORIZ. 1" = 40'  
 JUNE 1951  
 PREPARED IN THE OFFICES OF  
**STAPLES ENGINEERING CO.**

BY: *Clayton P. Staples*  
 CLAYTON P. STAPLES REG. C.E. NO. 1145

FOR LEGEND  
 SEE PLAN NO. S-4-64  
 JUN 14 1951

NOTE: GRADES TO WHICH THIS IMPROVEMENT IS TO BE CONSTRUCTED ARE SHOWN ON PLANS AND PROFILE. GRADE POINTS FOR TOP OF CURB, CENTER LINE OF STREET OR CENTER LINE OF ALLEY ARE SHOWN BY CIRCLES ON PROFILES. AT ALL POINTS BETWEEN DESIGNATED POINTS THE GRADE SHALL BE ESTABLISHED SO AS TO CONFORM TO A STRAIGHT LINE DRAWN BETWEEN SAID DESIGNATED POINTS. ELEVATIONS ARE IN FEET ABOVE U. S. & S. DATUM OR MEAN SEA LEVEL.

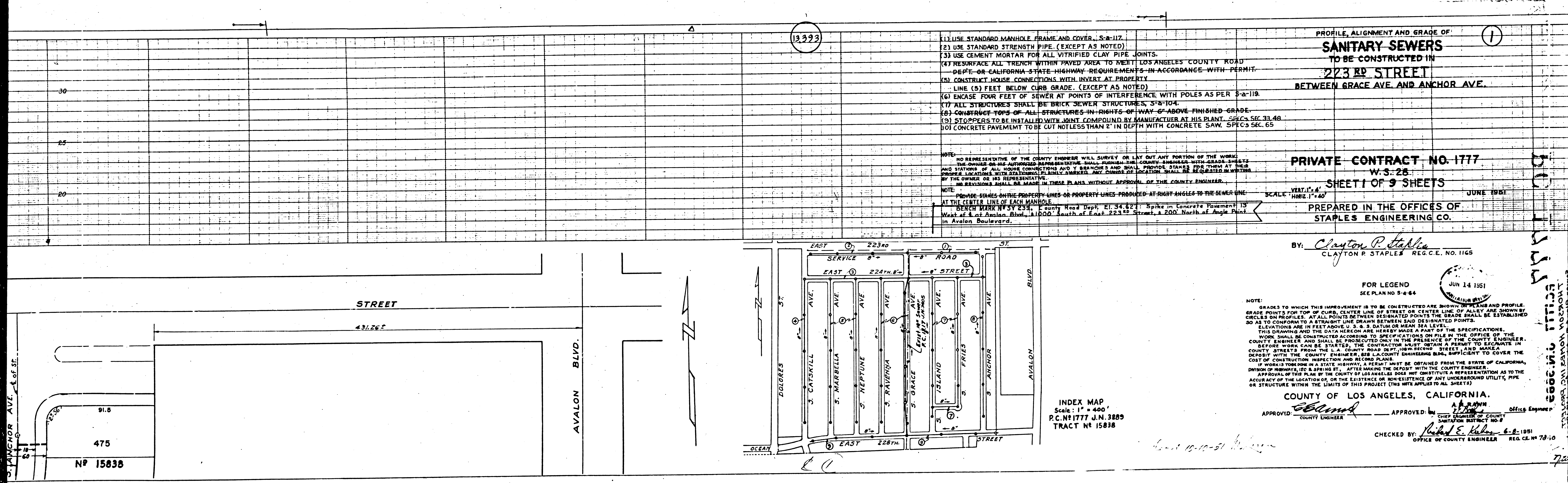
THIS DRAWING AND THE DATA HEREON ARE HEREBY MADE A PART OF THE SPECIFICATIONS. WORK SHALL BE CONSTRUCTED ACCORDING TO SPECIFICATIONS ON FILE IN THE OFFICE OF THE COUNTY ENGINEER AND SHALL BE PROSECUTED ONLY IN THE PRESENCE OF THE COUNTY ENGINEER. BEFORE WORK CAN BE STARTED, THE CONTRACTOR MUST OBTAIN A PERMIT TO EXCAVATE IN COUNTY STREETS FROM THE L. A. COUNTY ROAD DEPT., 108W SECOND STREET, AND MAKE A DEPOSIT WITH THE COUNTY ENGINEER, 828 L. A. COUNTY ENGINEERING BLDG., SUFFICIENT TO COVER THE COST OF CONSTRUCTION INSPECTION AND RECORD PLANS.

IF WORK IS DONE IN A STATE HIGHWAY, A PERMIT MUST BE OBTAINED FROM THE STATE OF CALIFORNIA, DIVISION OF HIGHWAYS, 100 S. SPRING ST., AFTER MAKING THE DEPOSIT WITH THE COUNTY ENGINEER.

APPROVAL OF THIS PLAN BY THE COUNTY OF LOS ANGELES DOES NOT CONSTITUTE A REPRESENTATION AS TO THE ACCURACY OF THE LOCATION OF, OR THE EXISTENCE OR NON-EXISTENCE OF ANY UNDERGROUND UTILITY, PIPE OR STRUCTURE WITHIN THE LIMITS OF THIS PROJECT (THIS NOTE APPLIES TO ALL SHEETS)

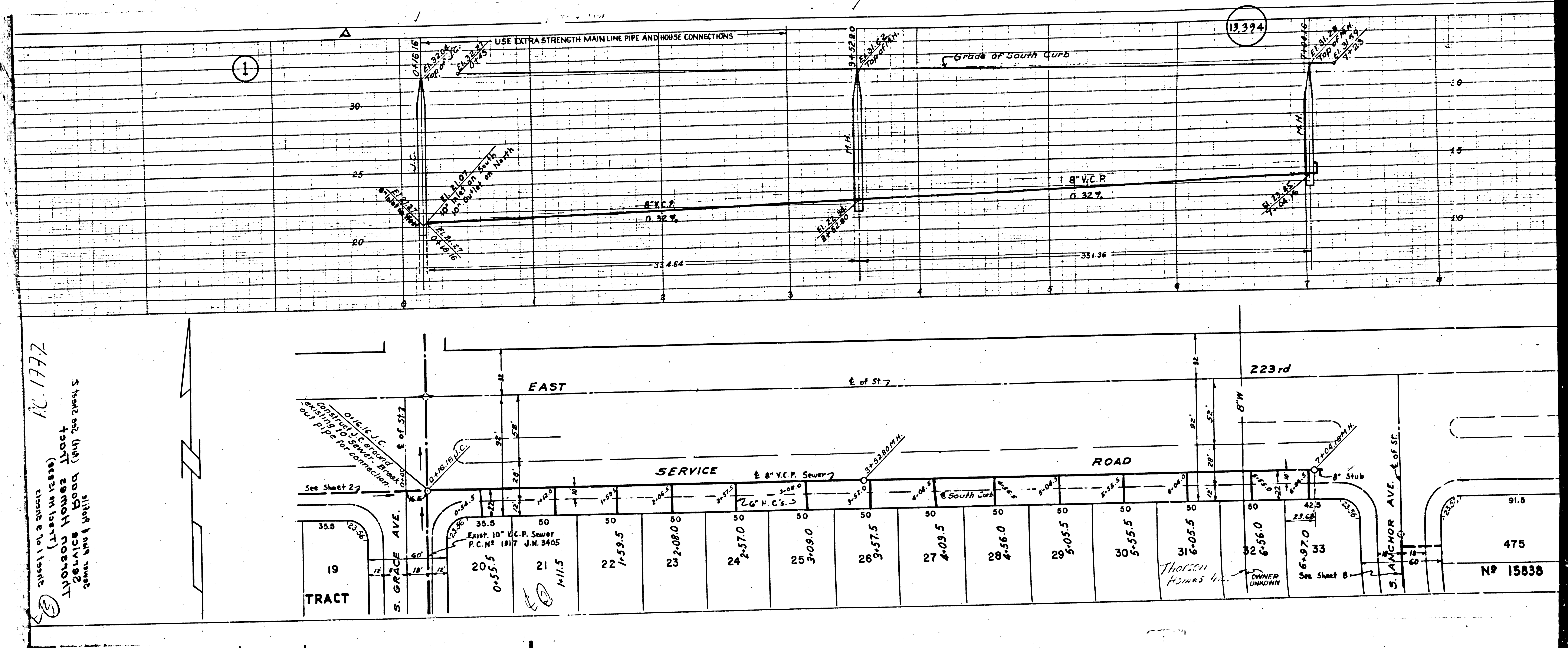
COUNTY OF LOS ANGELES, CALIFORNIA.  
 APPROVED: *[Signature]* COUNTY ENGINEER  
 APPROVED: *[Signature]* CIVIL ENGINEER OF COUNTY SANITATION DISTRICT NO. 9  
 CHECKED BY: *Richard E. Keller* 6-8-1951  
 OFFICE OF COUNTY ENGINEER REG. CE. NO. 7910

INDEX MAP  
 Scale: 1" = 400'  
 P.C. N° 1777 J.N. 3889  
 TRACT N° 15838

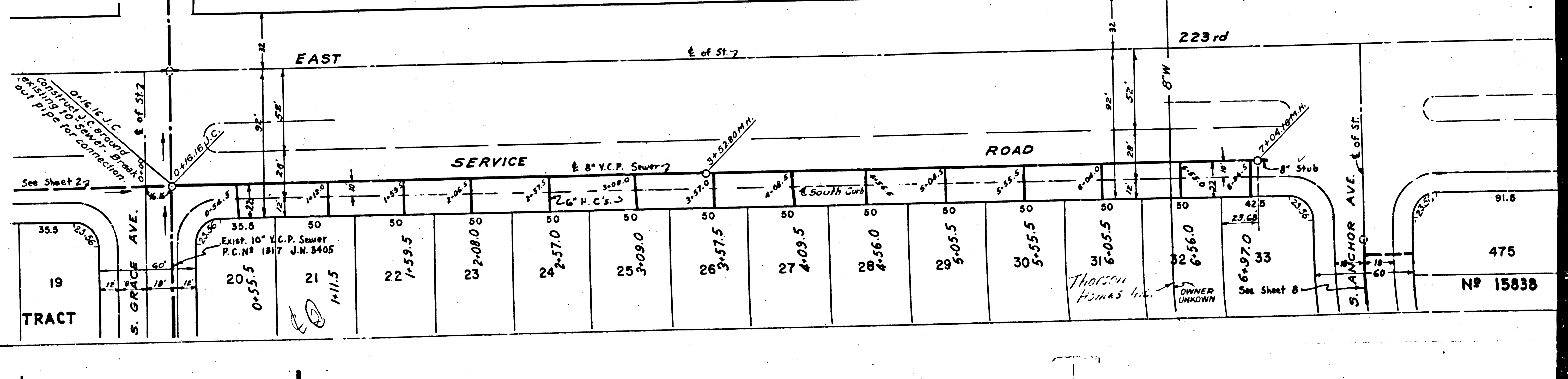


15838  
 1777  
 JUN 14 1951  
 COUNTY OF LOS ANGELES  
 CIVIL ENGINEER  
 REG. CE. NO. 7910

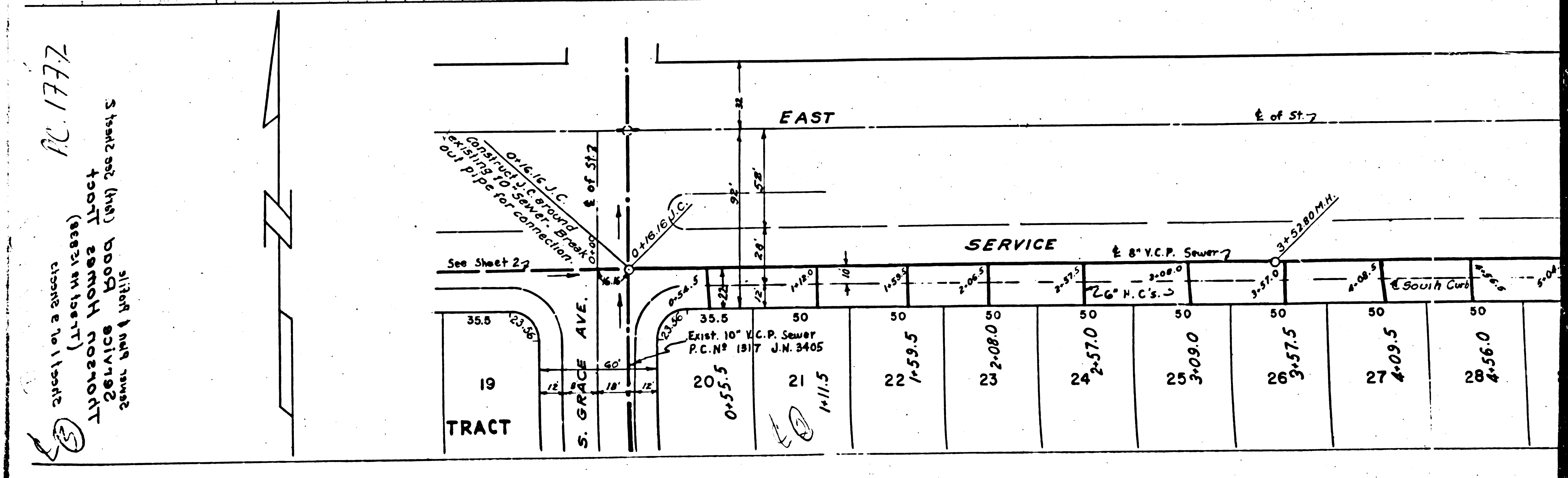
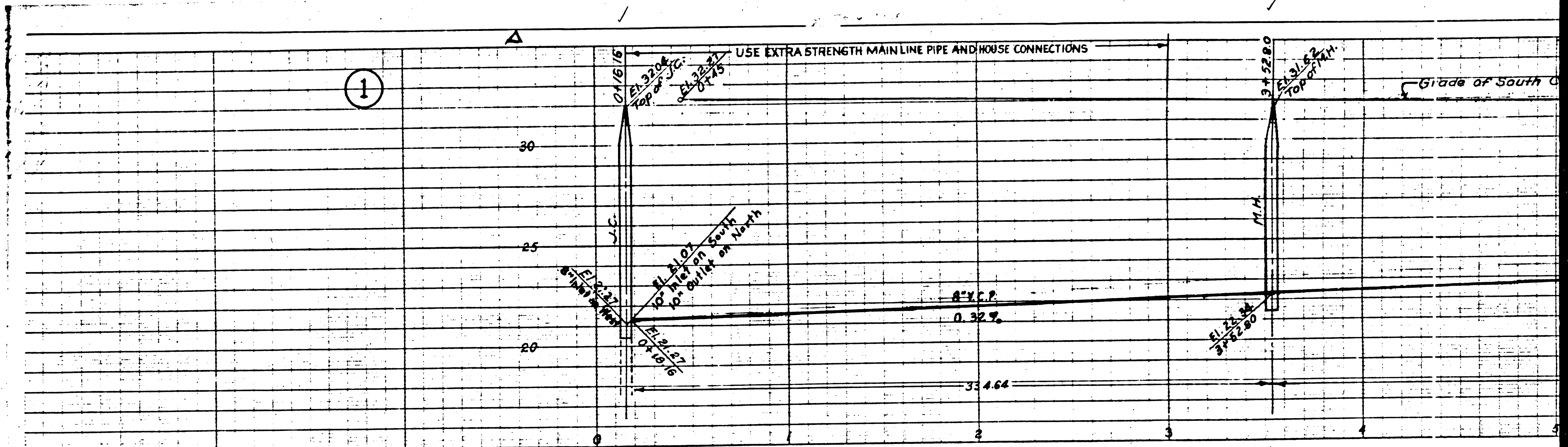




10.1777  
 3' head on line  
 (attach to house)  
 (attach to house)  
 (attach to house)  
 (attach to house)  
 (attach to house)

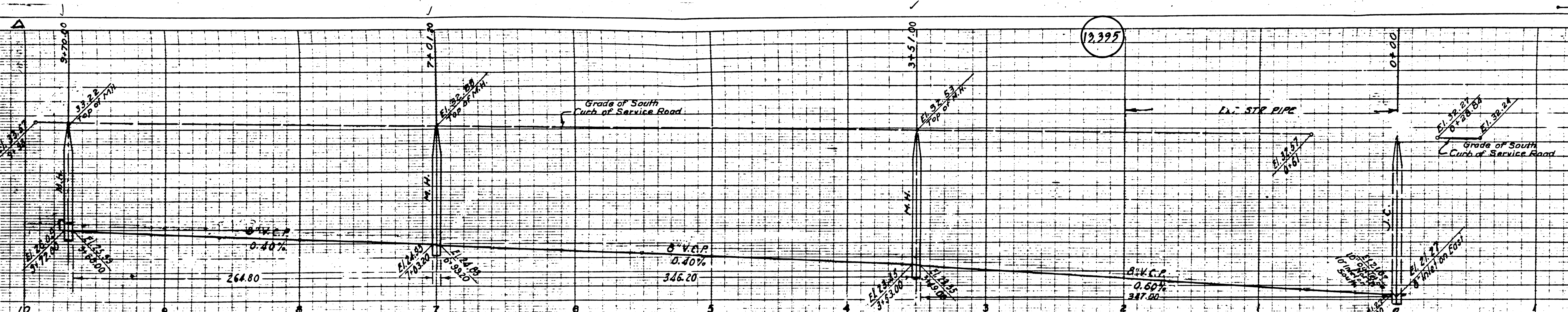


No 15838



RC 1777  
 S. GRACE AVE. (left) base  
 front corner (left)  
 (see in left)  
 corner to house  
 along 1/4 mile  
 base  
 corner  
 (see in left)





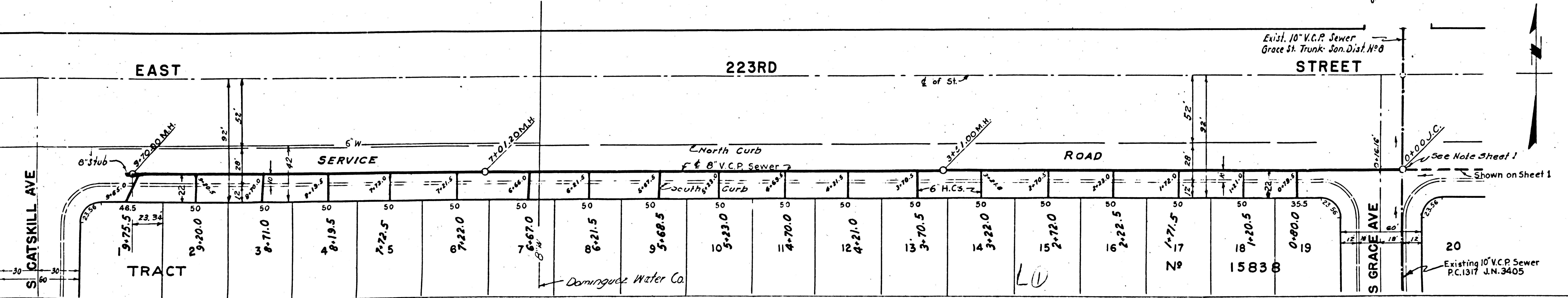
(2)

PROFILE, ALIGNMENT AND GRADE OF  
**SANITARY SEWERS**  
 TO BE CONSTRUCTED IN  
**223RD STREET**  
 70' SOUTH FROM \* OF EAST 223RD  
 STREET BETWEEN SOUTH CATSKILL  
 AVENUE AND SOUTH GRADE AVENUE

**THORSON HOMES INC., PROJECT**  
 EAST 223RD STREET AND AVALON BOULEVARD  
 WILMINGTON

**PRIVATE CONTRACT NO. 1777**  
 W.S. 28

June 1951



PREPARED IN THE OFFICE OF  
 STAPLES ENGINEERING COMPANY  
 BY: Clayton P. Staples  
 CLAYTON P. STAPLES RCE NO. 1165

For Construction Notes and Legend See Sheet 1

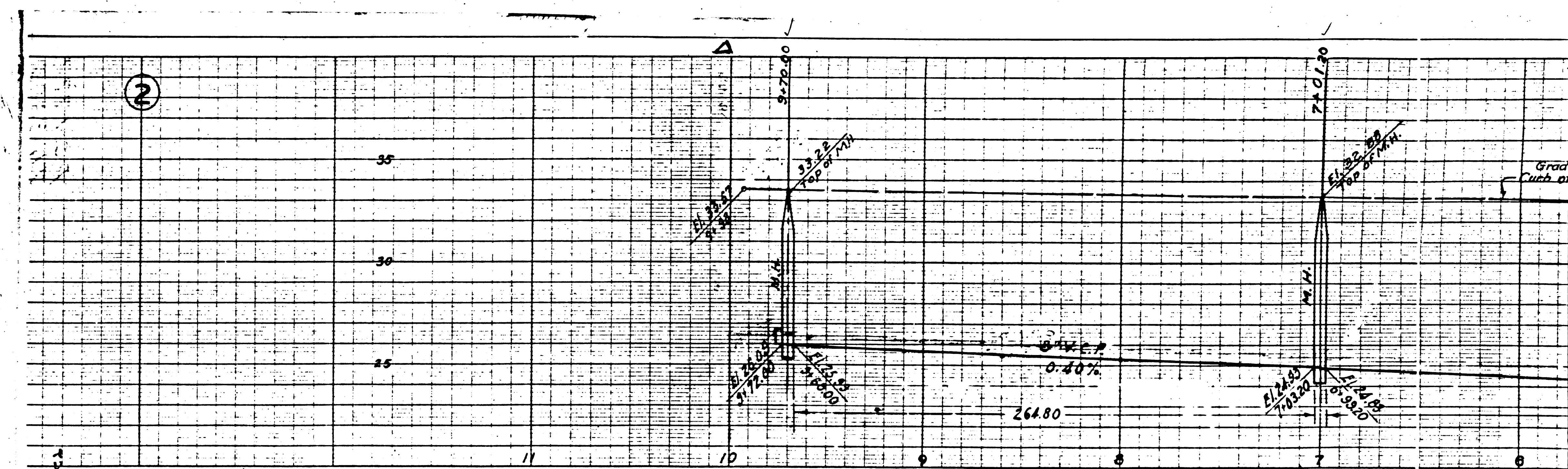
APPROVED: [Signature] COUNTY ENGINEER  
 APPROVED BY: [Signature] OFFICE ENGINEER  
 A.M. RAWN  
 CHIEF ENGINEER OF COUNTY  
 SANITATION DISTRICT NO. 6

CHECKED BY: Richard E. Vukobrat 6-8-51  
 OFFICE OF COUNTY ENGINEER, R.C.E. NO. 7860

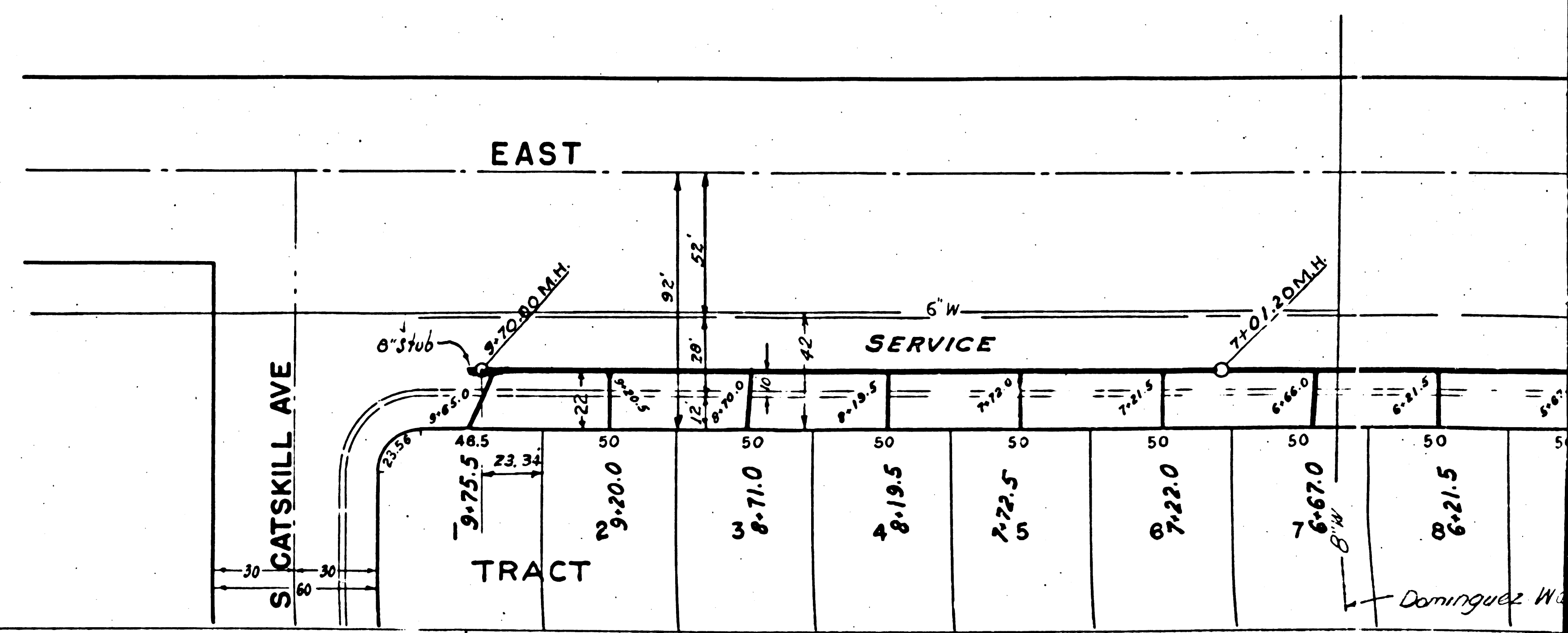

20  
 Existing 10" V.C.P. Sewer  
 P.C. 1317 J.N. 3405

10-10-51 [Signature]



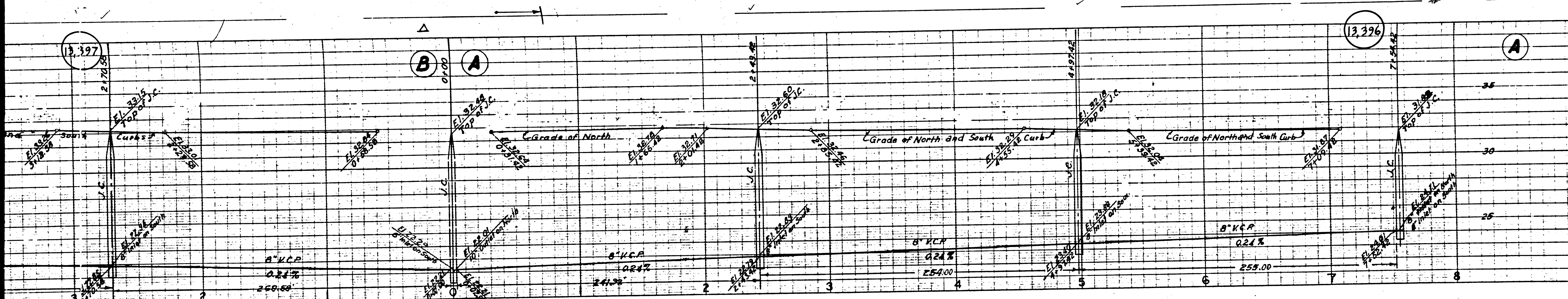


APPROVED FOR THE CITY OF  
 THORNTON HOMES INC. PROJECT  
 SERVICE ROAD SEWER  
 SERVICE LINES & MANHOLES  
 P.C. 177Z



Dominguez W.





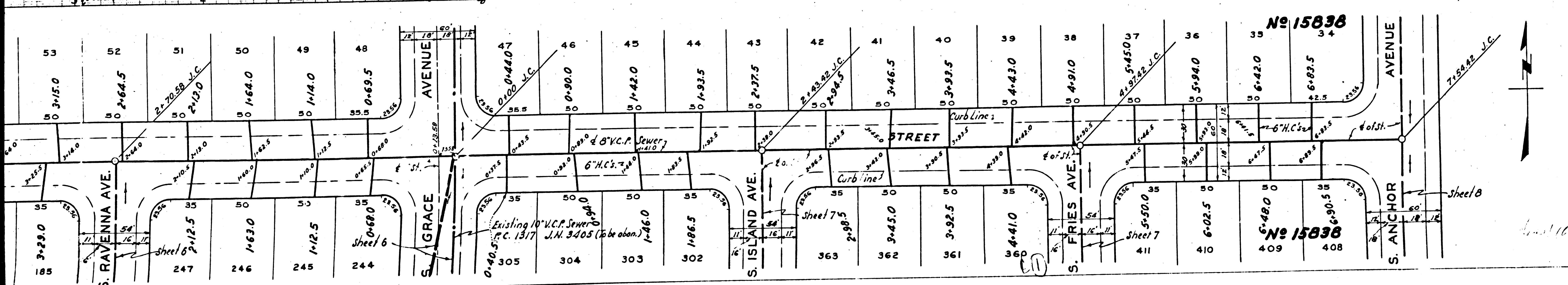
PROFILE, ALIGNMENT AND GRADE OF  
**SANITARY SEWERS**  
 TO BE CONSTRUCTED IN  
**EAST 224TH STREET**  
 BETWEEN SOUTH ANCHOR AVENUE  
 AND SOUTH CATSKILL AVENUE

THORSON HOMES INC., PROJECT  
 EAST 223RD STREET AND AVALON BOULEVARD  
 WILMINGTON

PRIVATE CONTRACT NO. 1777  
 W.S. 28

SCALE: HORIZ. 1" = 40'  
 VERT. 1" = 4'

JUNE 1951



PREPARED IN THE OFFICE OF  
 STAPLES ENGINEERING COMPANY  
 BY: Clayton P. Staples  
 CLAYTON P. STAPLES R.C.E. NO. 1165

FOR CONSTRUCTION NOTES AND LEGEND SEE SHEET 1

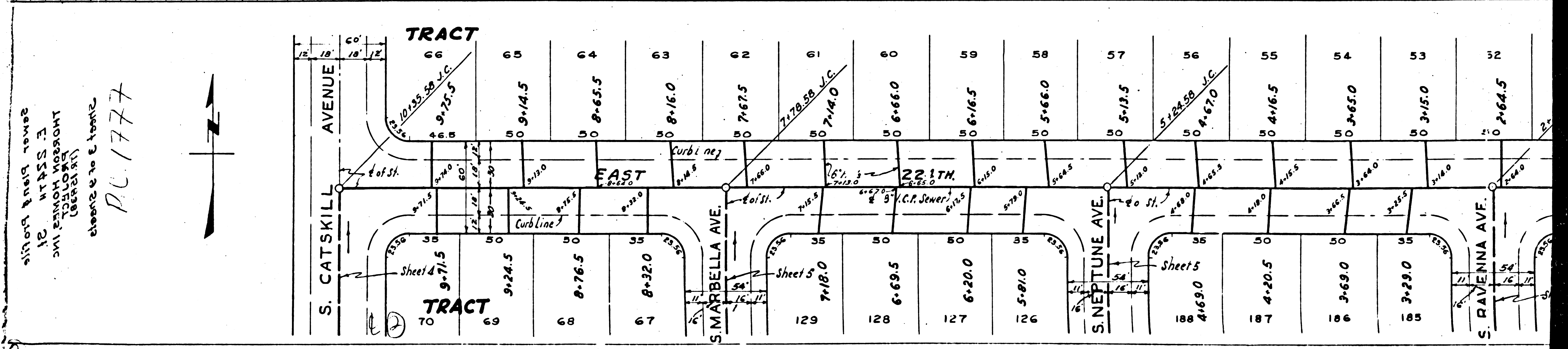
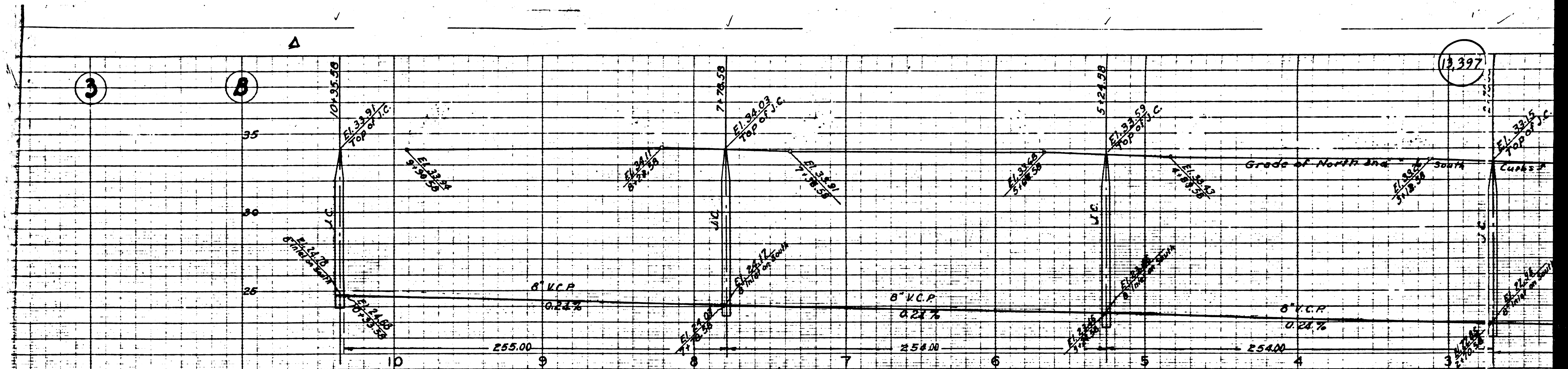
APPROVED: *Edmond* COUNTY ENGINEER  
 APPROVED BY: *Stanley* CHIEF ENGINEER  
 COUNTY ENGINEER OF COUNTY  
 SANITATION DISTRICT NO. 8

CHECKED BY: *Richard E. Kuban* 6-8-51  
 OFFICE OF COUNTY ENGINEER REG. C.E. NO. 7860

SHEET 3 OF 9 SHEETS

THORSON HOMES INC. PROJECT  
 EAST 223RD STREET AND AVALON BOULEVARD  
 WILMINGTON

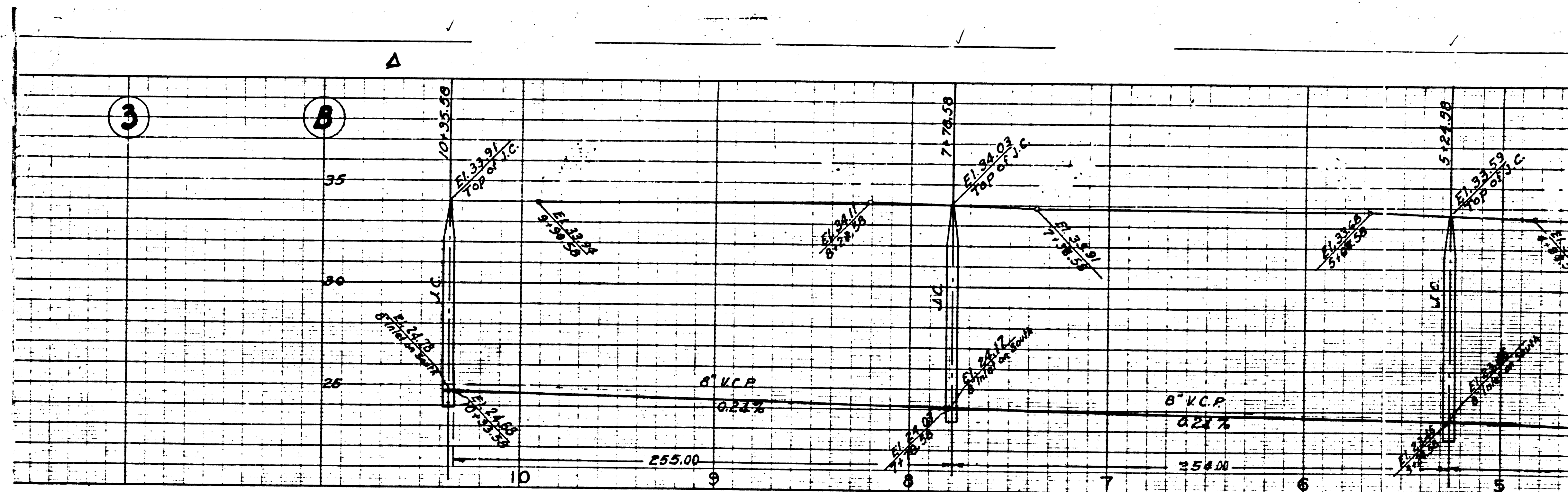




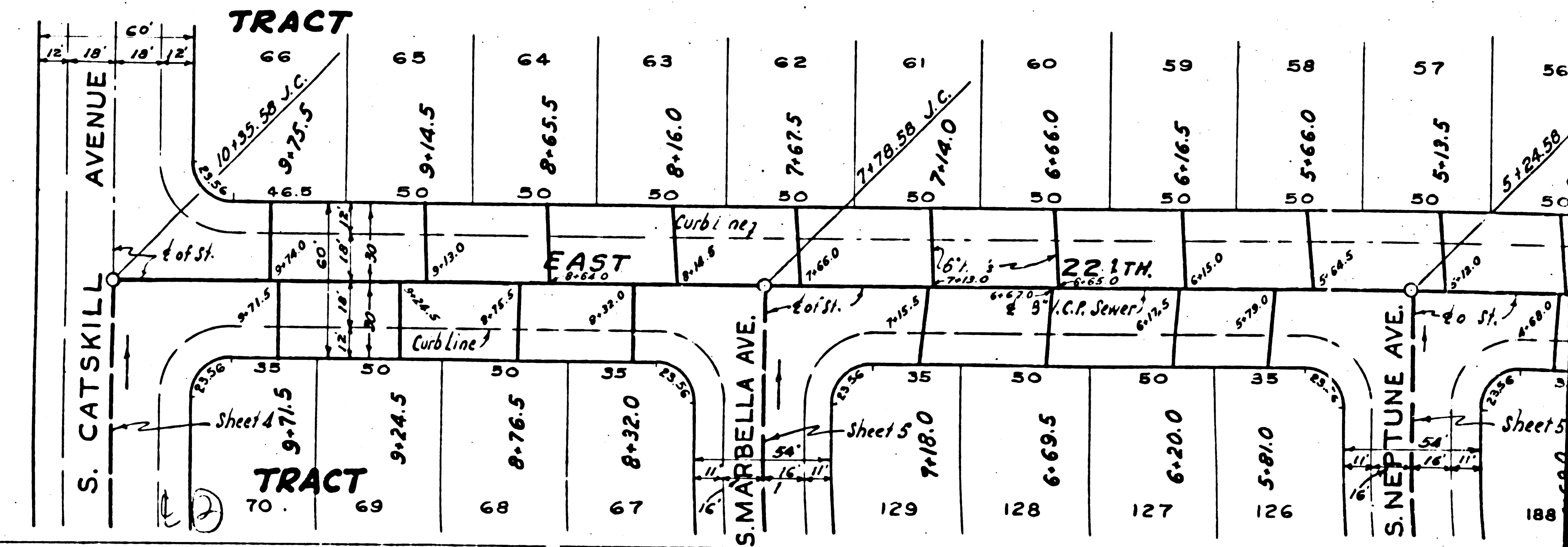
ALL INFORMATION HEREON  
 IS FOR THE USE OF THE  
 ENGINEER AND ARCHITECT  
 ONLY AND IS NOT TO BE  
 USED FOR ANY OTHER  
 PURPOSE WITHOUT THE  
 WRITTEN CONSENT OF  
 THE ENGINEER AND ARCHITECT

PL. 1777



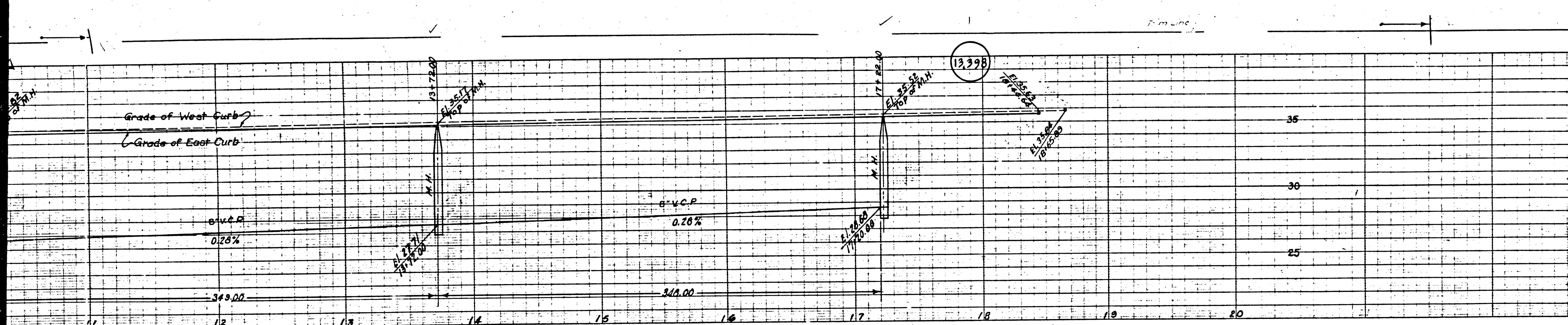


12  
 13  
 14  
 15  
 16  
 17  
 18  
 19  
 20  
 21  
 22  
 23  
 24  
 25  
 26  
 27  
 28  
 29  
 30  
 31  
 32  
 33  
 34  
 35  
 36  
 37  
 38  
 39  
 40  
 41  
 42  
 43  
 44  
 45  
 46  
 47  
 48  
 49  
 50  
 51  
 52  
 53  
 54  
 55  
 56  
 57  
 58  
 59  
 60  
 61  
 62  
 63  
 64  
 65  
 66  
 67  
 68  
 69  
 70  
 71  
 72  
 73  
 74  
 75  
 76  
 77  
 78  
 79  
 80  
 81  
 82  
 83  
 84  
 85  
 86  
 87  
 88  
 89  
 90  
 91  
 92  
 93  
 94  
 95  
 96  
 97  
 98  
 99  
 100



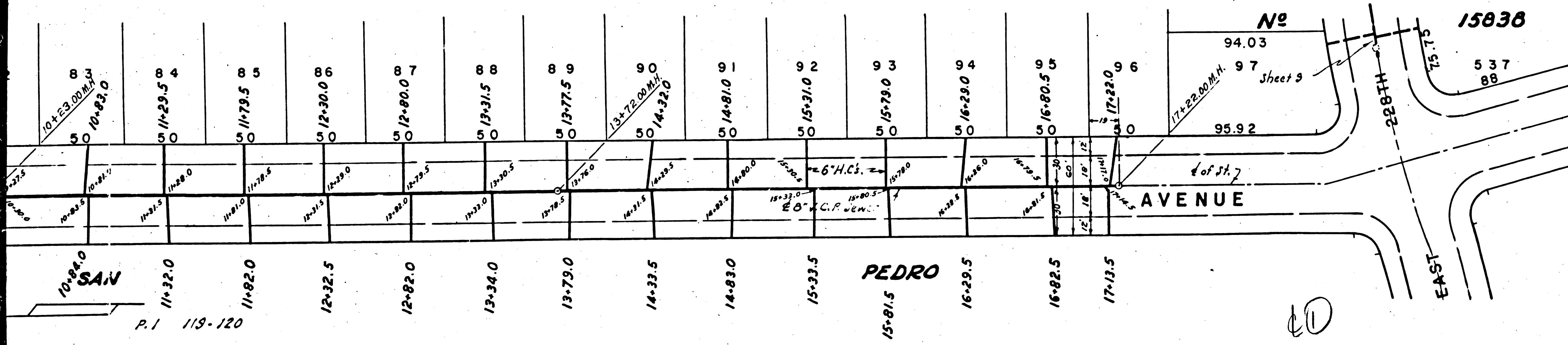
12  
 13  
 14  
 15  
 16  
 17  
 18  
 19  
 20  
 21  
 22  
 23  
 24  
 25  
 26  
 27  
 28  
 29  
 30  
 31  
 32  
 33  
 34  
 35  
 36  
 37  
 38  
 39  
 40  
 41  
 42  
 43  
 44  
 45  
 46  
 47  
 48  
 49  
 50  
 51  
 52  
 53  
 54  
 55  
 56  
 57  
 58  
 59  
 60  
 61  
 62  
 63  
 64  
 65  
 66  
 67  
 68  
 69  
 70  
 71  
 72  
 73  
 74  
 75  
 76  
 77  
 78  
 79  
 80  
 81  
 82  
 83  
 84  
 85  
 86  
 87  
 88  
 89  
 90  
 91  
 92  
 93  
 94  
 95  
 96  
 97  
 98  
 99  
 100





PROFILE, ALIGNMENT AND GRADE OF  
**SANITARY SEWERS**  
 TO BE CONSTRUCTED IN  
**SOUTH CATSKILL AVENUE**  
 BETWEEN EAST 223RD STREET AND 15' SOUTH  
 FROM E OF EAST 228TH STREET

THORSON HOMES INC. PROJECT  
 EAST 223RD STREET AND AVALON BOULEVARD  
 WILMINGTON  
 PRIVATE CONTRACT NO. 1777  
 W.S. 20  
 SCALE: HORIZ. 1" = 40'  
 VERT. 1" = 4'



PREPARED IN THE OFFICE OF  
 STAPLES ENGINEERING COMPANY  
 BY Clayton P. Staples  
 CLAYTON R. STAPLES R.C.E. NO. 1165

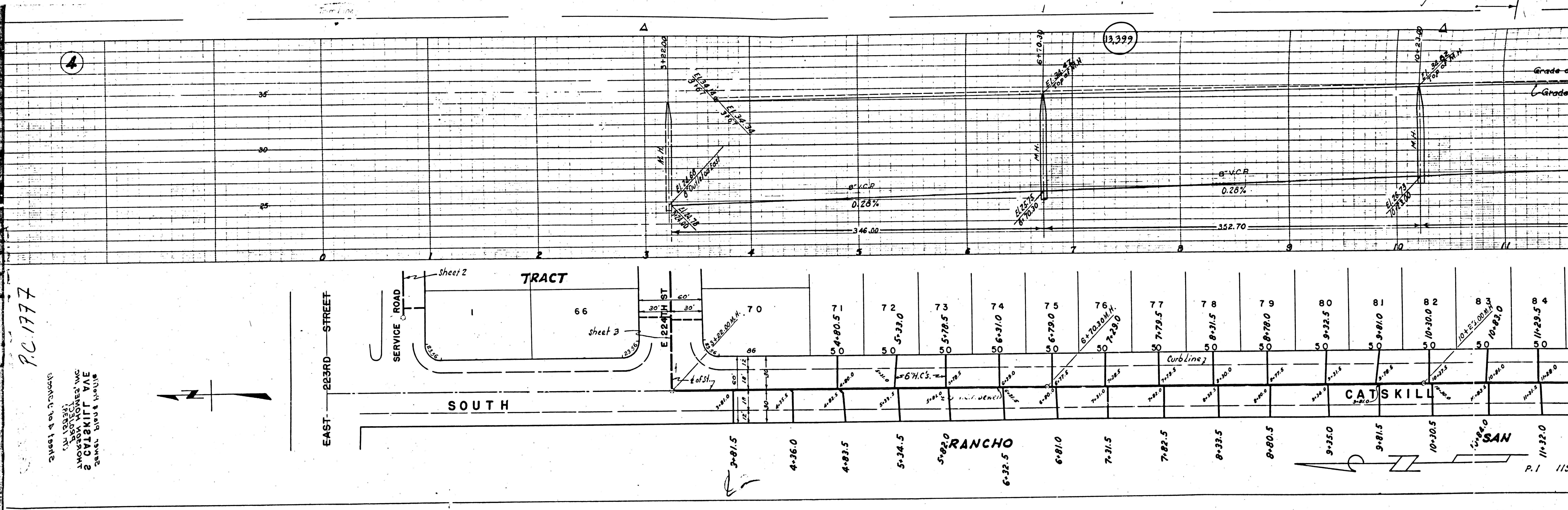
FOR CONSTRUCTION NOTES AND LEGEND SEE SHEET 1  
 APPROVED: [Signature] COUNTY ENGINEER  
 APPROVED: [Signature] CHIEF ENGINEER OF COUNTY  
 SANITATION DIST. NO. 5  
 CHECKED BY: Richard E. Kuhn 6-8-51  
 OFFICE OF COUNTY ENGINEER - REG. C.E. NO. 7860

SHEET 4 OF 9 SHEETS

RECEIVED  
 JUN 14 1961  
 COUNTY ENGINEER  
 SANITATION DIST. NO. 5

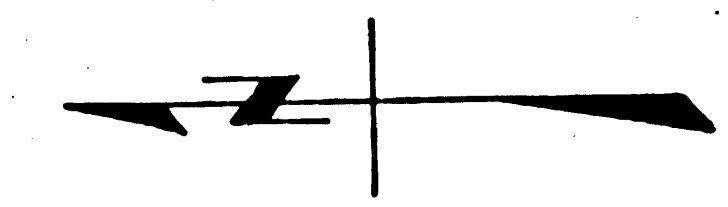
*Handwritten note:* 10-10-51 [Signature]



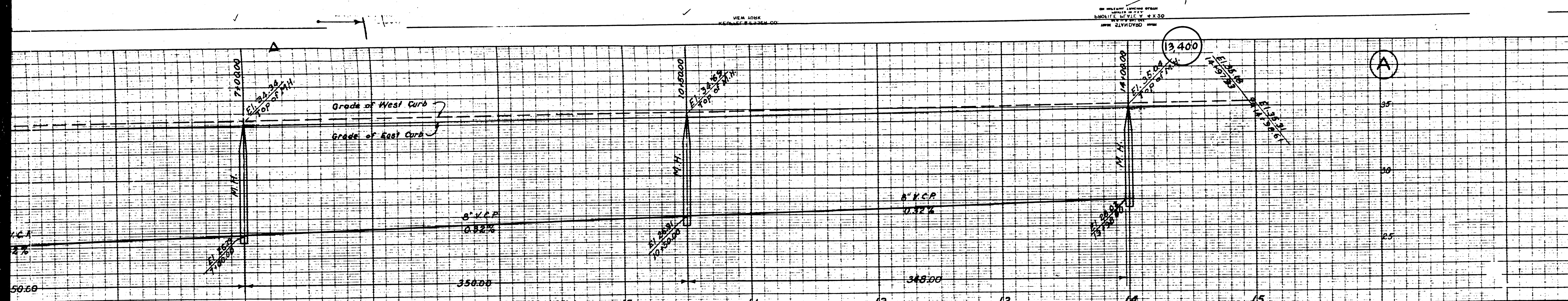


PC 1777

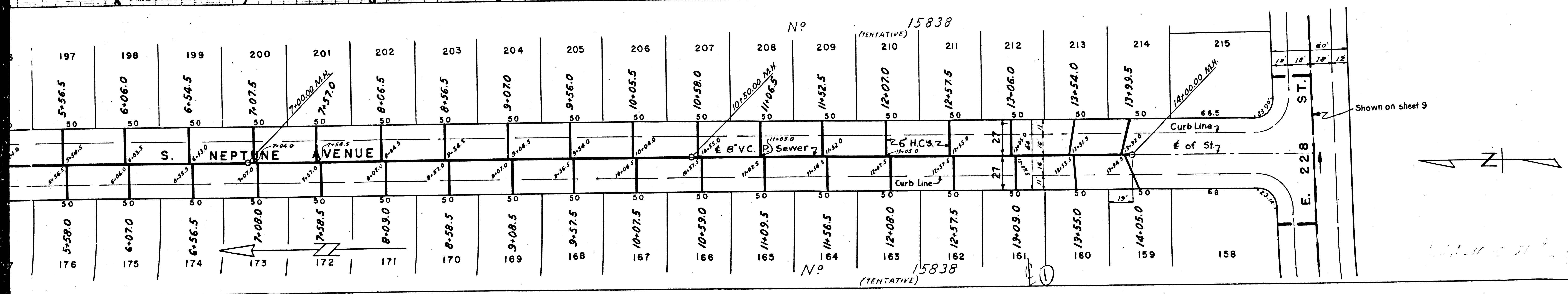
SHEET 4 OF 4 SHEETS  
 CATSKILL  
 2 CATSKILL AVE  
 CATSKILL, N.Y.  
 12420  
 12420







PROFILE, ALIGNMENT AND GRADE OF  
 SANITARY SEWERS  
 TO BE CONSTRUCTED IN  
**SOUTH MARBELLA AVENUE**  
 BETWEEN EAST 224TH STREET  
 AND EAST 228TH STREET  
 AND  
**SOUTH NEPTUNE AVENUE**  
 BETWEEN EAST 224TH STREET  
 AND EAST 228TH STREET  
 THORSON HOMES INC. PROJECT  
 EAST 223RD STREET AND AVALON BOULEVARD  
 WILMINGTON  
 PRIVATE CONTRACT NO. 1777  
 W.S. 28 - JUNE 1951



PREPARED IN THE OFFICE OF  
**STAPLES ENGINEERING COMPANY**  
 BY: *Clayton P. Staples*  
 CLAYTON P. STAPLES R.C.E. NO. 1165

For Construction Notes and Legend See Sheet 1  
 JUN 14 1951  
 RECEIVED

APPROVED: *[Signature]*  
 COUNTY ENGINEER  
 APPROVED BY: *[Signature]*  
 A.M. RAWN  
 JUN 14 1951  
 OFFICE OF COUNTY ENGINEER REG. C.E. NO. 726  
 CHECKED BY: *Richard E. Kelly* 6-8-1951

THORSON HOMES INC. PROJECT  
 2 MARBELLA AVE & 2 NEPTUNE AVE  
 WILMINGTON, DE.  
 R.C. 1111 W.M. 3882

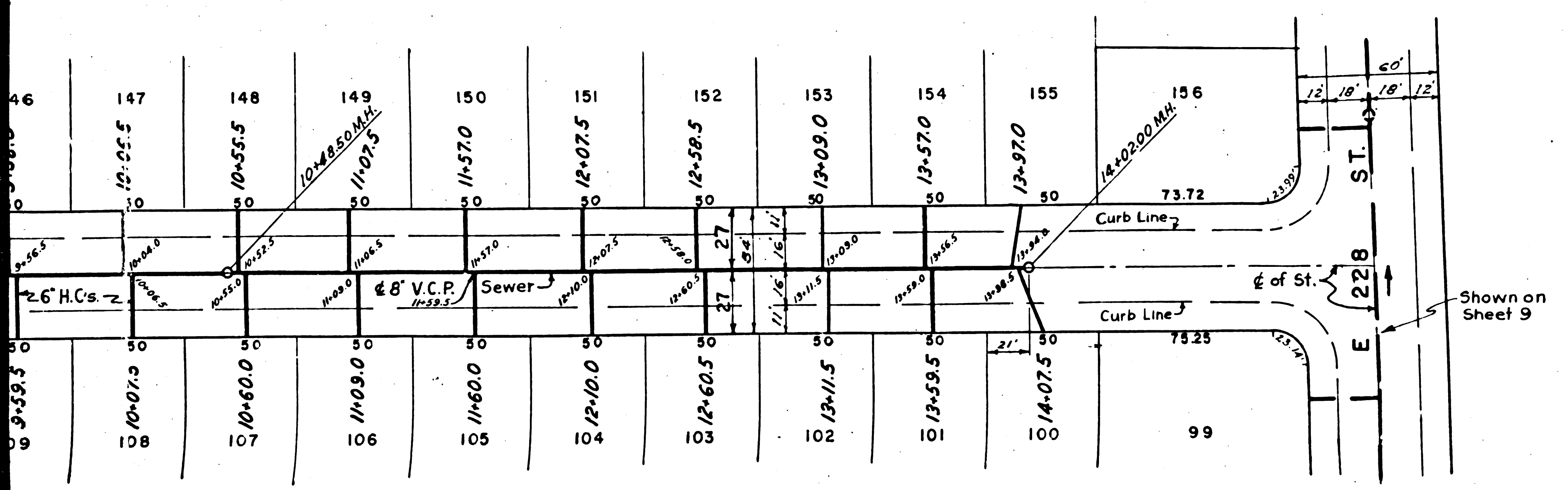
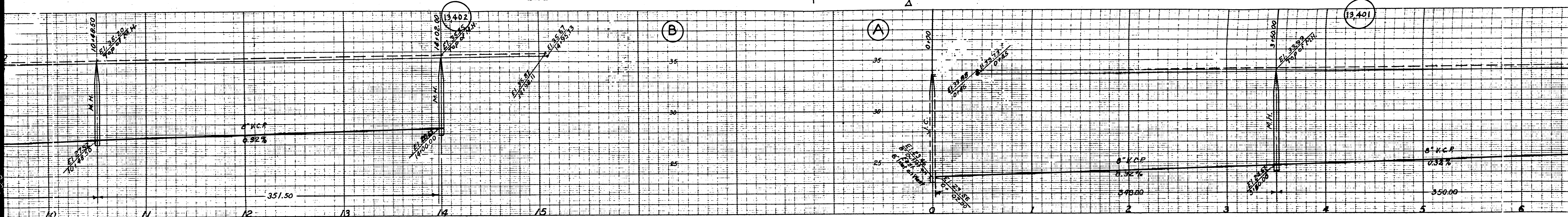


NEW YORK  
ENGINEERS & ARCHITECTS

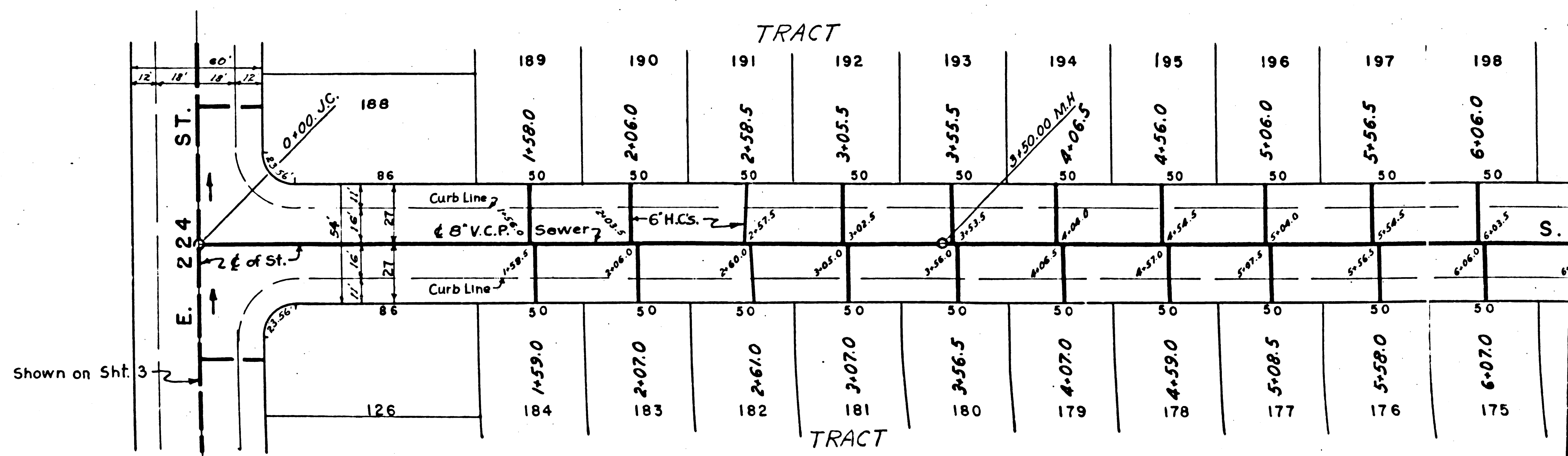
NEW YORK  
ENGINEERS & ARCHITECTS

NEW YORK  
ENGINEERS & ARCHITECTS

NEW YORK  
ENGINEERS & ARCHITECTS



Shown on Sheet 9



Shown on Sht. 3

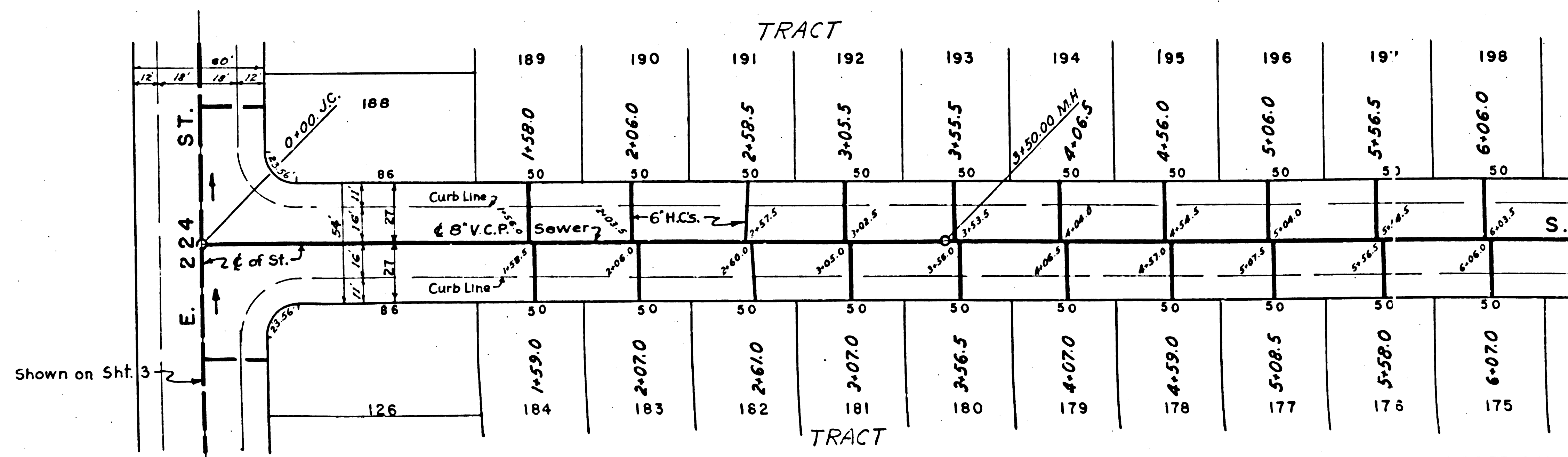
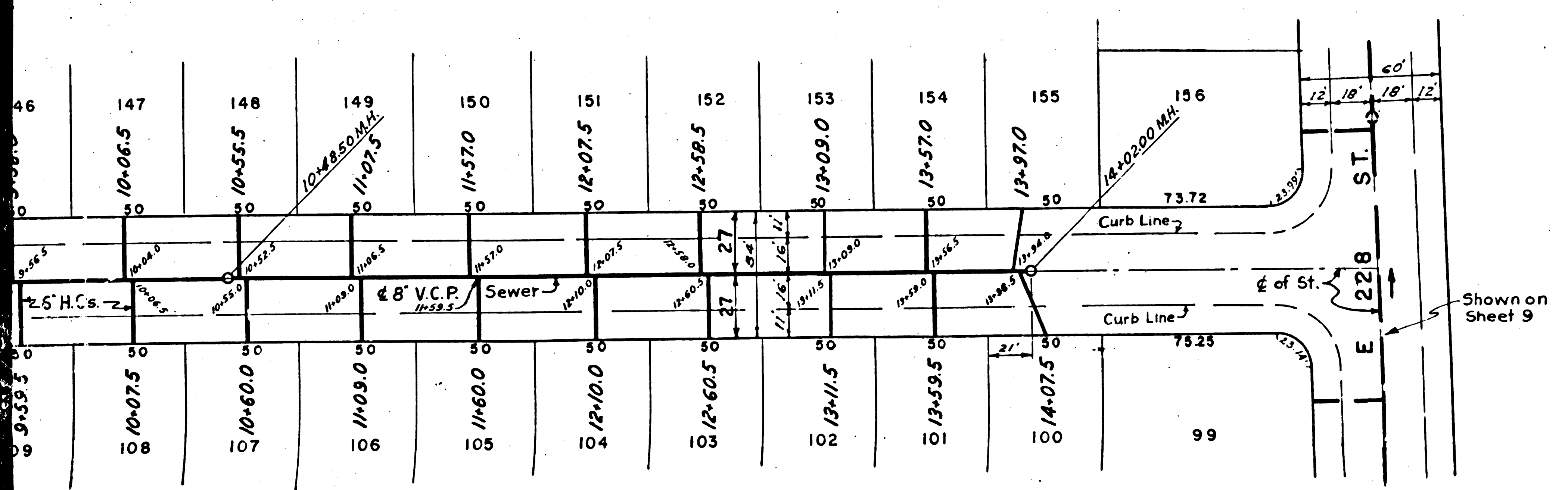
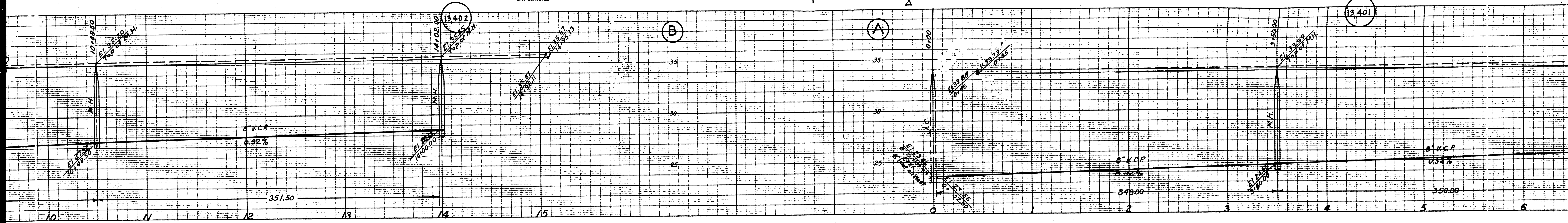


NEW YORK  
ENGINEERS & ARCHITECTS

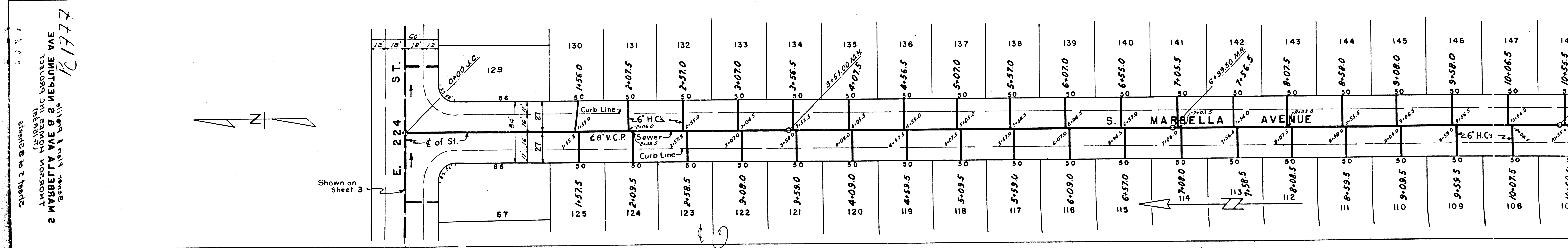
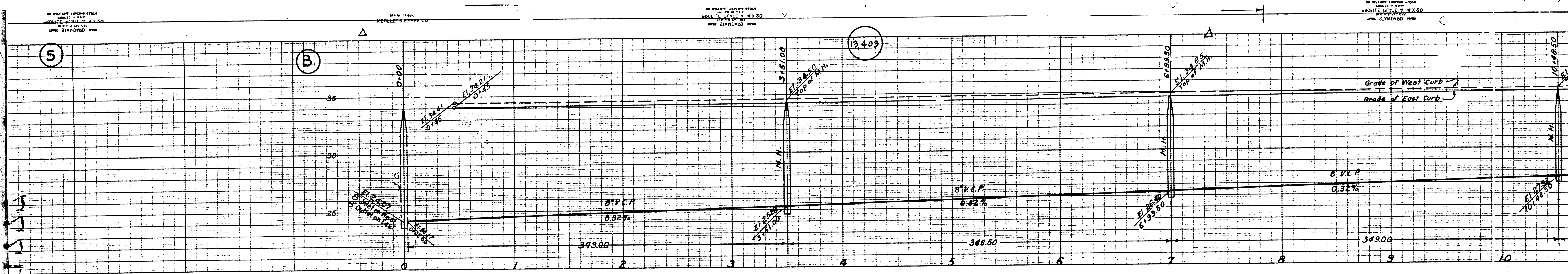
NEW YORK  
ENGINEERS & ARCHITECTS

NEW YORK  
ENGINEERS & ARCHITECTS

NEW YORK  
ENGINEERS & ARCHITECTS







SHEET 2 OF 2  
 LINDSEY & ASSOCIATES  
 CIVIL ENGINEERS  
 2 WAREHOUSING & REFINING AVE  
 BOSTON, MASSACHUSETTS 02117

NEW YORK  
 VENEZIA'S OFFICE CO.  
 214 W. 42ND ST.  
 NEW YORK 36, N.Y.

NEW YORK  
 VENEZIA'S OFFICE CO.  
 214 W. 42ND ST.  
 NEW YORK 36, N.Y.

NEW YORK  
 VENEZIA'S OFFICE CO.  
 214 W. 42ND ST.  
 NEW YORK 36, N.Y.

NEW YORK  
 VENEZIA'S OFFICE CO.  
 214 W. 42ND ST.  
 NEW YORK 36, N.Y.

NEW YORK  
 VENEZIA'S OFFICE CO.  
 214 W. 42ND ST.  
 NEW YORK 36, N.Y.

NEW YORK  
 VENEZIA'S OFFICE CO.  
 214 W. 42ND ST.  
 NEW YORK 36, N.Y.

NEW YORK  
 VENEZIA'S OFFICE CO.  
 214 W. 42ND ST.  
 NEW YORK 36, N.Y.

NEW YORK  
 VENEZIA'S OFFICE CO.  
 214 W. 42ND ST.  
 NEW YORK 36, N.Y.

NEW YORK  
 VENEZIA'S OFFICE CO.  
 214 W. 42ND ST.  
 NEW YORK 36, N.Y.

NEW YORK  
 VENEZIA'S OFFICE CO.  
 214 W. 42ND ST.  
 NEW YORK 36, N.Y.

NEW YORK  
 VENEZIA'S OFFICE CO.  
 214 W. 42ND ST.  
 NEW YORK 36, N.Y.

NEW YORK  
 VENEZIA'S OFFICE CO.  
 214 W. 42ND ST.  
 NEW YORK 36, N.Y.

NEW YORK  
 VENEZIA'S OFFICE CO.  
 214 W. 42ND ST.  
 NEW YORK 36, N.Y.

NEW YORK  
 VENEZIA'S OFFICE CO.  
 214 W. 42ND ST.  
 NEW YORK 36, N.Y.

NEW YORK  
 VENEZIA'S OFFICE CO.  
 214 W. 42ND ST.  
 NEW YORK 36, N.Y.

NEW YORK  
 VENEZIA'S OFFICE CO.  
 214 W. 42ND ST.  
 NEW YORK 36, N.Y.

NEW YORK  
 VENEZIA'S OFFICE CO.  
 214 W. 42ND ST.  
 NEW YORK 36, N.Y.

NEW YORK  
 VENEZIA'S OFFICE CO.  
 214 W. 42ND ST.  
 NEW YORK 36, N.Y.

NEW YORK  
 VENEZIA'S OFFICE CO.  
 214 W. 42ND ST.  
 NEW YORK 36, N.Y.

NEW YORK  
 VENEZIA'S OFFICE CO.  
 214 W. 42ND ST.  
 NEW YORK 36, N.Y.

NEW YORK  
 VENEZIA'S OFFICE CO.  
 214 W. 42ND ST.  
 NEW YORK 36, N.Y.

NEW YORK  
 VENEZIA'S OFFICE CO.  
 214 W. 42ND ST.  
 NEW YORK 36, N.Y.

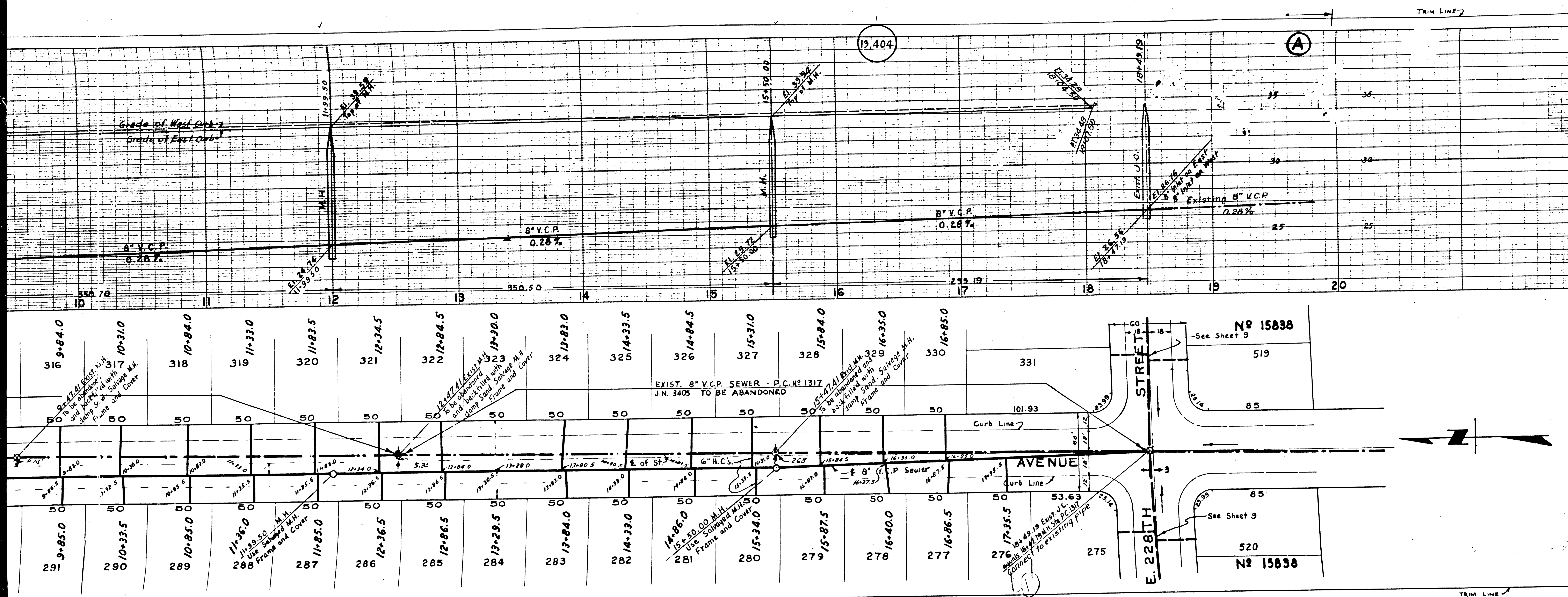
NEW YORK  
 VENEZIA'S OFFICE CO.  
 214 W. 42ND ST.  
 NEW YORK 36, N.Y.

NEW YORK  
 VENEZIA'S OFFICE CO.  
 214 W. 42ND ST.  
 NEW YORK 36, N.Y.

NEW YORK  
 VENEZIA'S OFFICE CO.  
 214 W. 42ND ST.  
 NEW YORK 36, N.Y.


NEW YORK  
 VENEZIA'S OFFICE CO.  
 214 W. 42ND ST.  
 NEW YORK 36, N.Y.





PROFILE, ALIGNMENT AND GRADE OF  
**SANITARY SEWERS**  
 TO BE CONSTRUCTED IN  
**SOUTH RAVENNA AVENUE**  
 BETWEEN EAST 224TH STREET  
 AND EAST 228TH STREET  
 AND  
**SOUTH GRACE AVENUE**  
 BETWEEN EAST 224TH STREET AND 130' ±  
 SOUTH OF EAST 228TH STREET  
 AND  
**THORSON HOMES INC. PROJECT**  
 EAST 223RD STREET AND AYALON BOULEVARD  
 WILMINGTON  
**PRIVATE CONTRACT NO. 1777**  
**WS.28**  
**SHEET 6 OF 9 SHEETS**

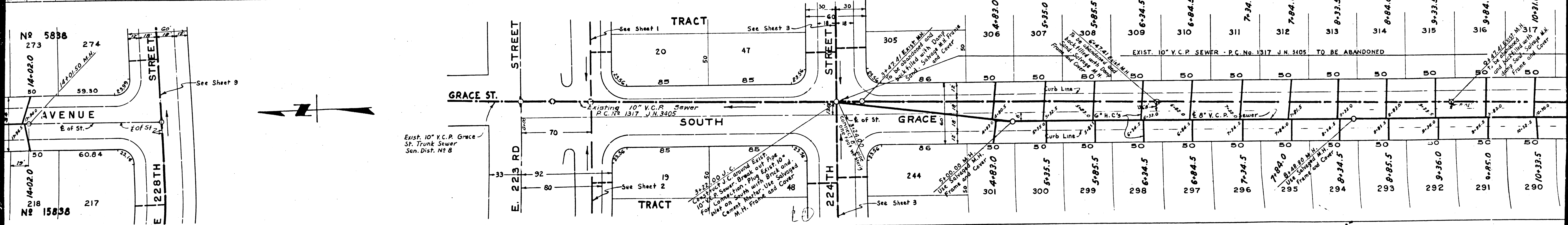
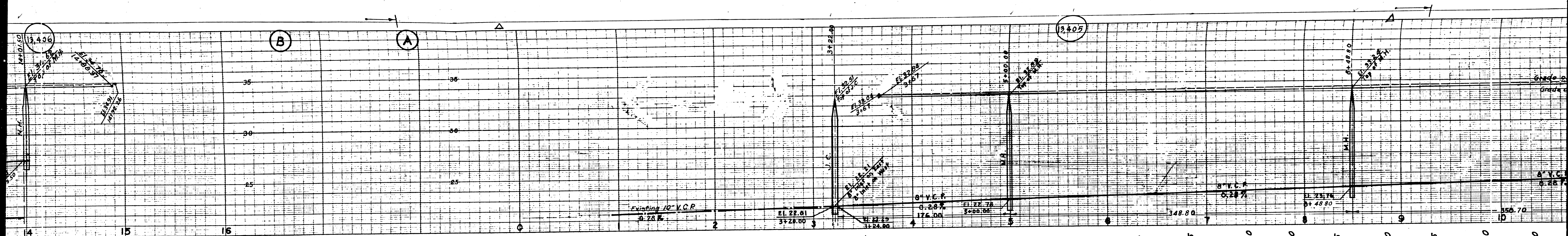
SCALE: HORIZ. 1" = 40'  
 VERT. 1" = 4'  
 JUNE 1951  
 PREPARED IN THE OFFICE OF  
**STAPLES ENGINEERING COMPANY**  
 BY *Clayton R. Staples*  
 CLAYTON R. STAPLES R.C.E. NO. 1165  
**FOR CONSTRUCTION NOTES AND LEGEND**  
**SEE SHEET 1**  
 APPROVED *[Signature]*  
 COUNTY ENGINEER  
 APPROVED BY *[Signature]* OFFICE ENGINEER  
 CLAYTON R. STAPLES  
 SANITATION DISTRICT NO. 8  
 CHECKED BY *[Signature]* 1951  
 OFFICE OF COUNTY ENGINEER  
 REG. C. E. NO. 7860



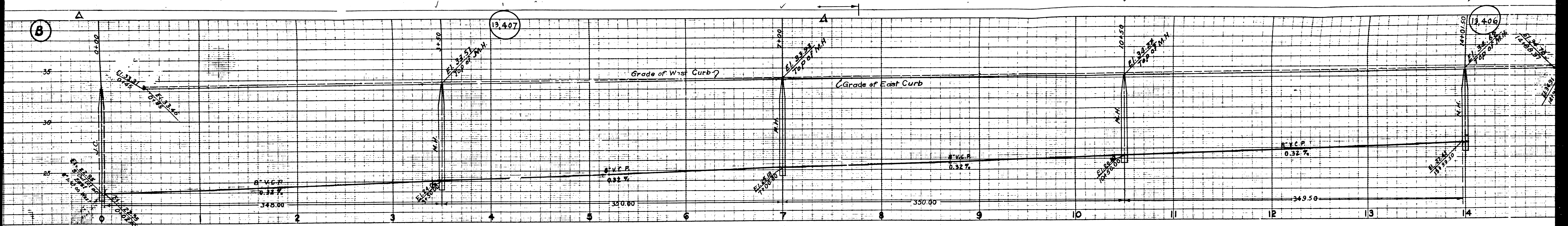
11-1951  
 THORSON HOMES INC. PROJECT  
 SOUTH RAVENNA AVE & S GRACE AVE  
 SHEET 6 OF 9 SHEETS

7/2/51



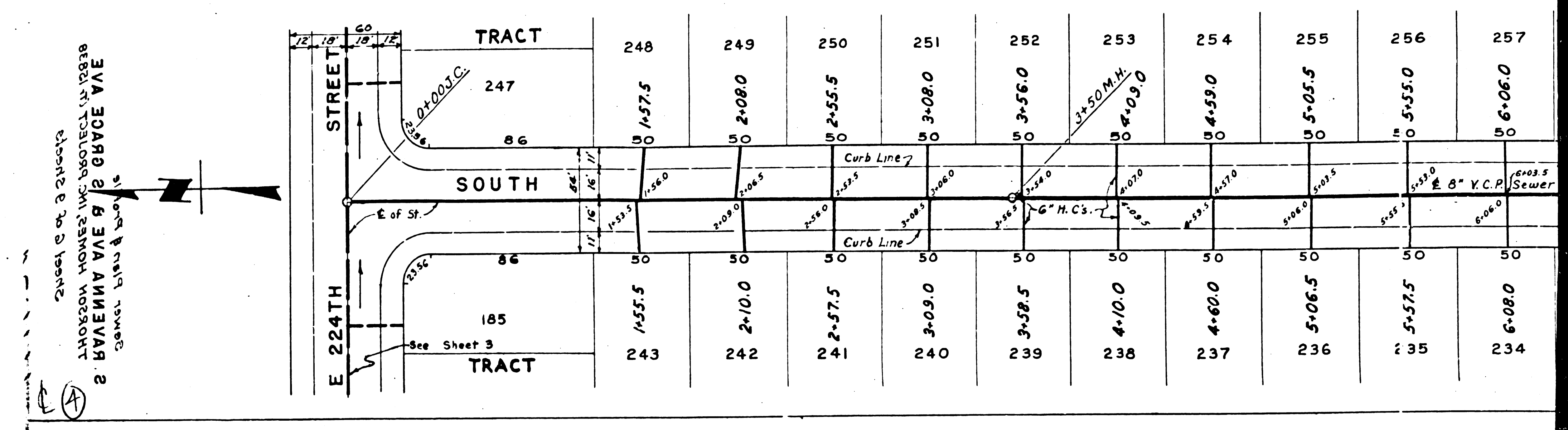
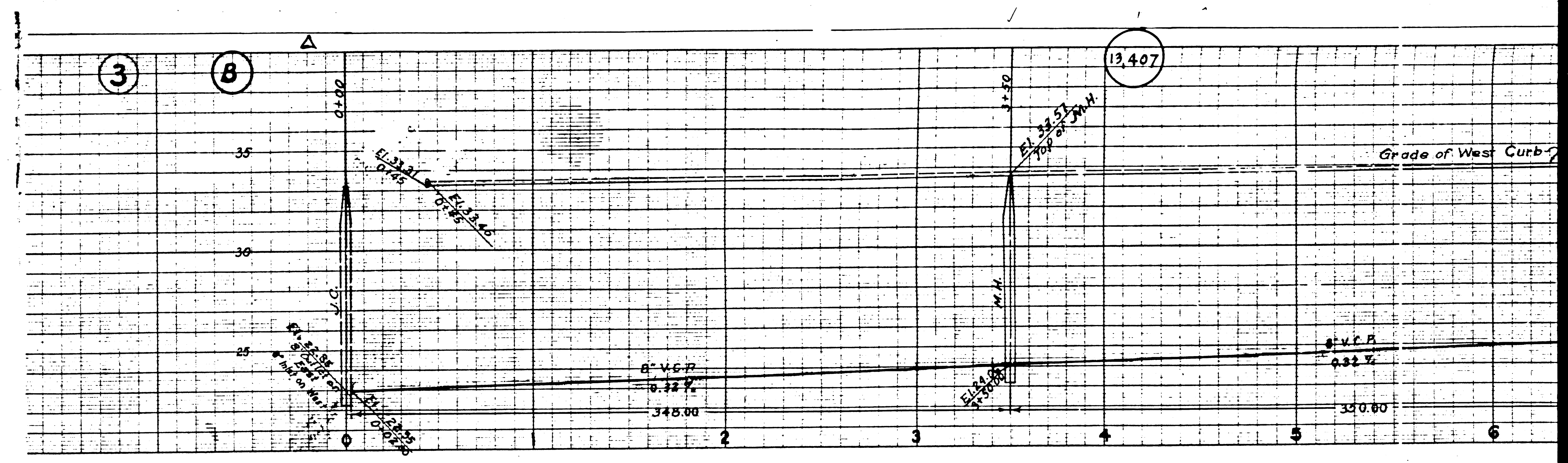




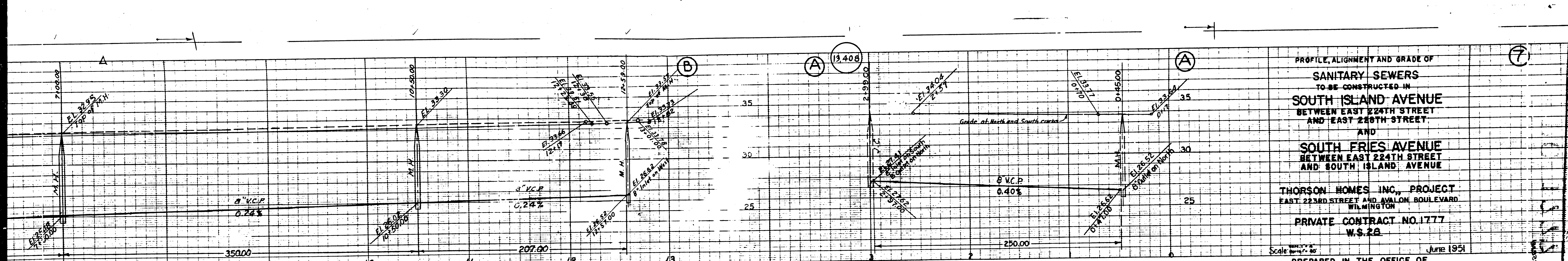


Station	248	249	250	251	252	253	254	255	256	257	258	259	260	261	262	263	264	265	266	267	268	269	270	271	272	273	274	
TRACT	247	248	249	250	251	252	253	254	255	256	257	258	259	260	261	262	263	264	265	266	267	268	269	270	271	272	273	274
Grade	1+57.5	2+08.0	3+55.5	3+08.0	3+56.0	3+50 M.H.	4+58.0	5+05.5	5+55.0	6+06.0	6+55.5	7+07.0	7+55.0	8+06.0	8+56.5	9+05.0	9+55.5	10+05.5	10+56.5	10+50 M.H.	11+04.5	11+55.5	12+06.5	12+55.5	13+07.0	13+55.5	14+02.0	14+50 M.H.
TRACT	243	242	241	240	239	238	237	236	235	234	233	232	231	230	229	228	227	226	225	224	223	222	221	220	219	218	217	
Grade	1+55.5	2+10.0	2+57.5	3+09.0	3+58.5	4+10.0	4+60.0	5+06.5	5+57.5	6+08.0	6+58.0	7+09.0	7+55.0	8+08.5	8+58.0	9+06.5	9+57.0	10+07.0	10+60.0	11+05.0	11+57.0	12+07.0	12+57.5	13+09.0	13+56.5	14+02.0	14+50 M.H.	







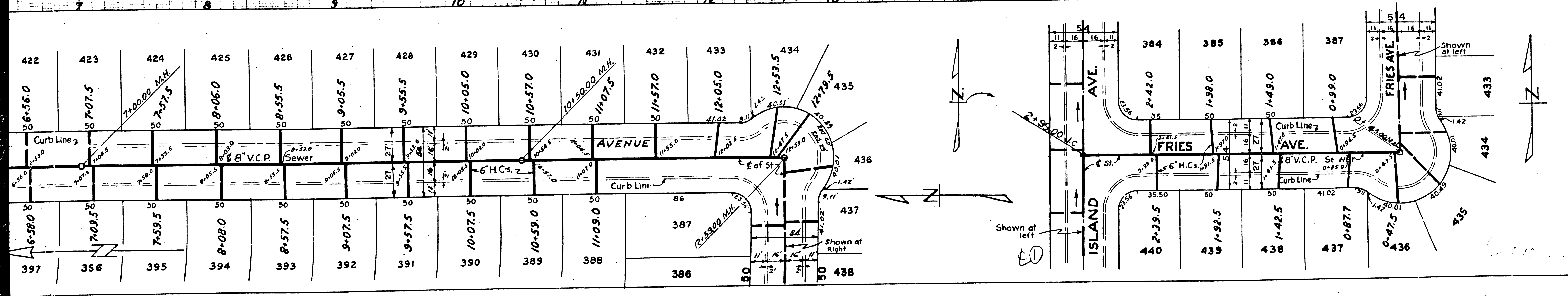


PROFILE, ALIGNMENT AND GRADE OF  
**SANITARY SEWERS**  
 TO BE CONSTRUCTED IN  
**SOUTH ISLAND AVENUE**  
 BETWEEN EAST 224TH STREET  
 AND EAST 226TH STREET  
 AND  
**SOUTH FRIES AVENUE**  
 BETWEEN EAST 224TH STREET  
 AND SOUTH ISLAND AVENUE

**THORSON HOMES INC., PROJECT**  
 EAST 223RD STREET AND AVOLON BOULEVARD  
 WILMINGTON

**PRIVATE CONTRACT NO. 1777**  
**W.S. 23**

Scale: 1" = 40'      June 1951



PREPARED IN THE OFFICE OF  
**STAPLES ENGINEERING COMPANY**  
 BY: *Clayton P. Staples*  
 CLAYTON P. STAPLES      R.C.E. NO. 1185

For Construction Notes and Legend See Sheet 1

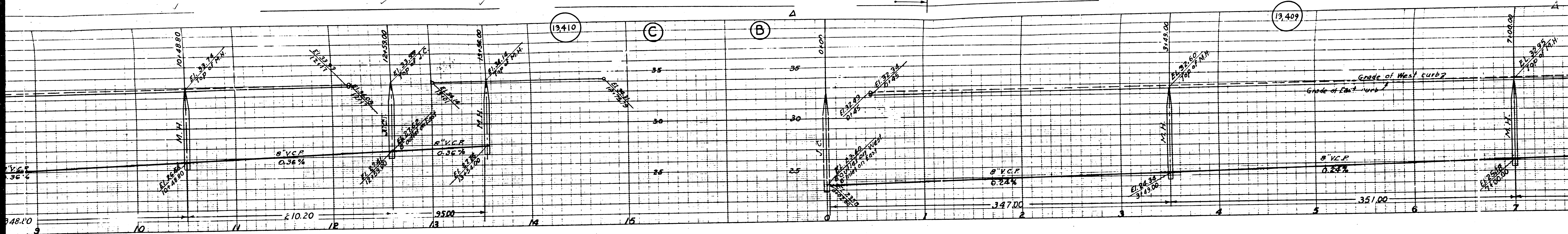
JUN 14 1951  
 SEAL

APPROVED: *Clayton P. Staples* COUNTY ENGINEER      APPROVED: *A. M. RAWN* C.F.F. ENGR.  
 CHIEF ENGINEER OF COUNTY      SANITATION DISTRICT NO. 8

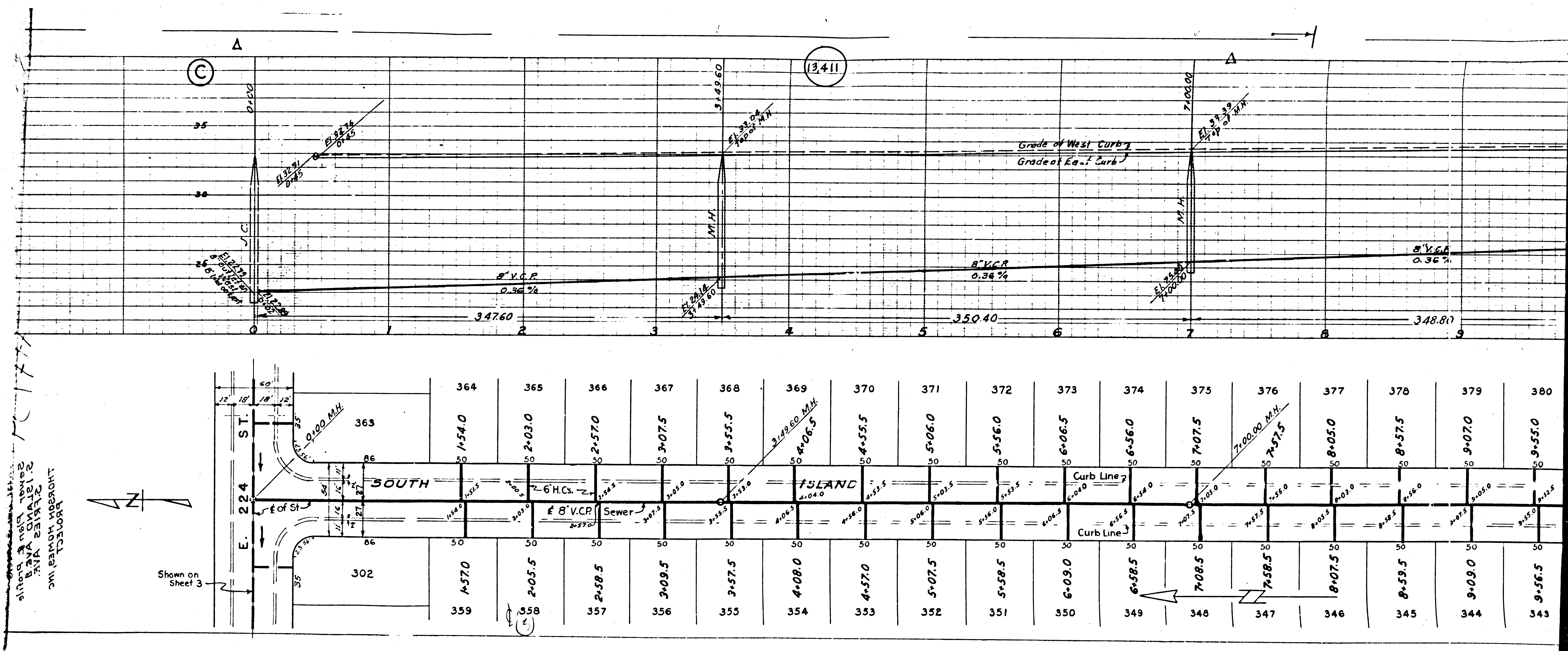
CHECKED BY: *Richard E. Kahan* 6-8-1951  
 OFFICE OF COUNTY ENGINEER REG. C.E. NO. 7860

Check for a quantity of material to be shown at left.

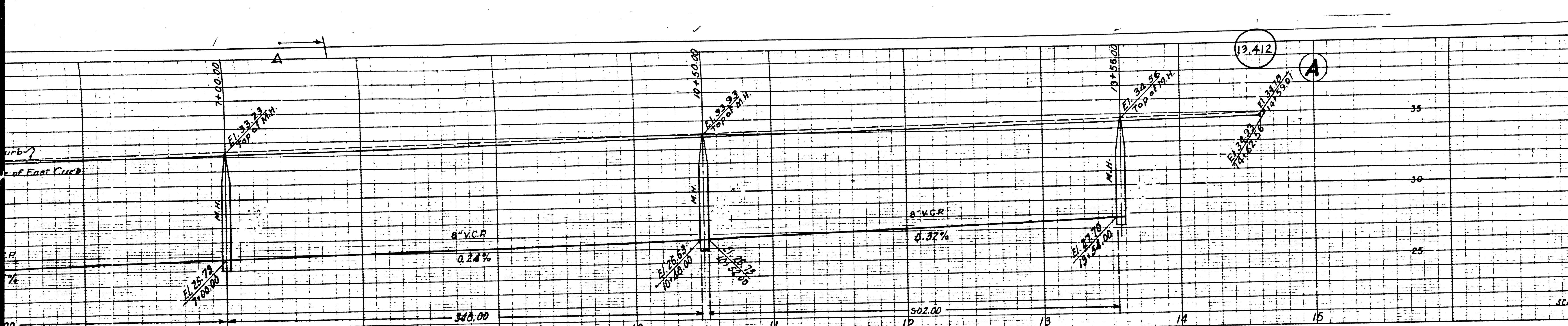












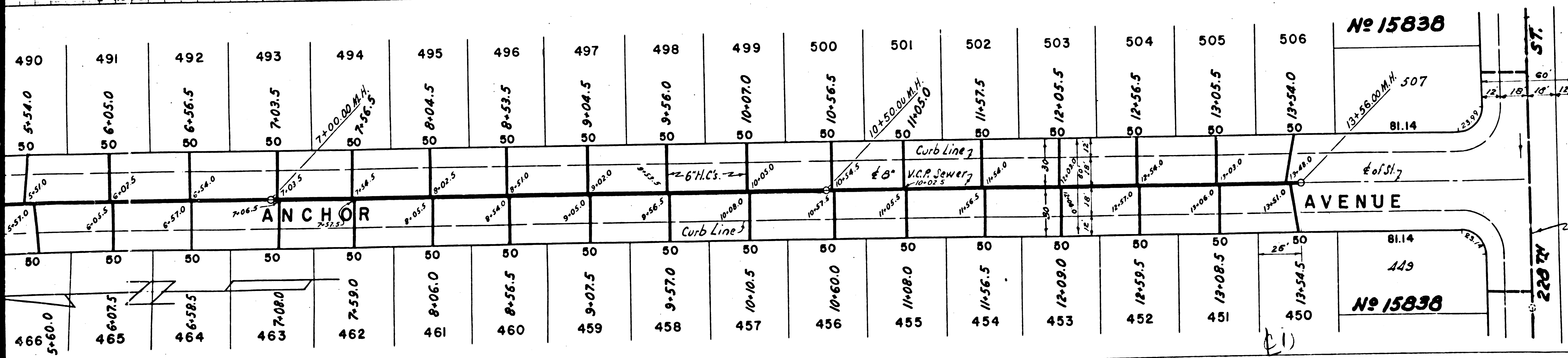
PROFILE, ALIGNMENT AND GRADE OF  
**SANITARY SEWERS**  
 TO BE CONSTRUCTED IN

**SOUTH ANCHOR AVENUE**  
 BETWEEN EAST 223RD STREET  
 AND EAST 228TH STREET

THORSON HOMES INC., PROJECT  
 EAST 223RD STREET AND AVALON BOULEVARD  
 WILMINGTON

PRIVATE CONTRACT NO. 1777  
 W.S. 28

SCALE: HORIZ. 1" = 40'  
 VERT. 1" = 4'  
 JUNE 1951



PREPARED IN THE OFFICE OF  
 STAPLES ENGINEERING COMPANY  
 BY: Clayton P. Staples  
 CLAYTON P. STAPLES RCE NO. 1165

FOR CONSTRUCTION NOTES & LEGEND SEE SHEET 1

APPROVED BY: *Clayton P. Staples*  
 COUNTY ENGINEER

APPROVED BY: *A.M. RAWIN*  
 CHIEF ENGINEER OF COUNTY  
 SANITATION DIST. NO. 6

CHECKED BY: *Robert E. Kuban* 6-8-51  
 OFFICE OF COUNTY ENGINEER REG. C.E. NO. 7860

RECEIVED JUN 14 1951

RECEIVED JUN 14 1951

SHEET 8 OF 3 SHEETS

RECEIVED JUN 14 1951


77.177







Trim Line



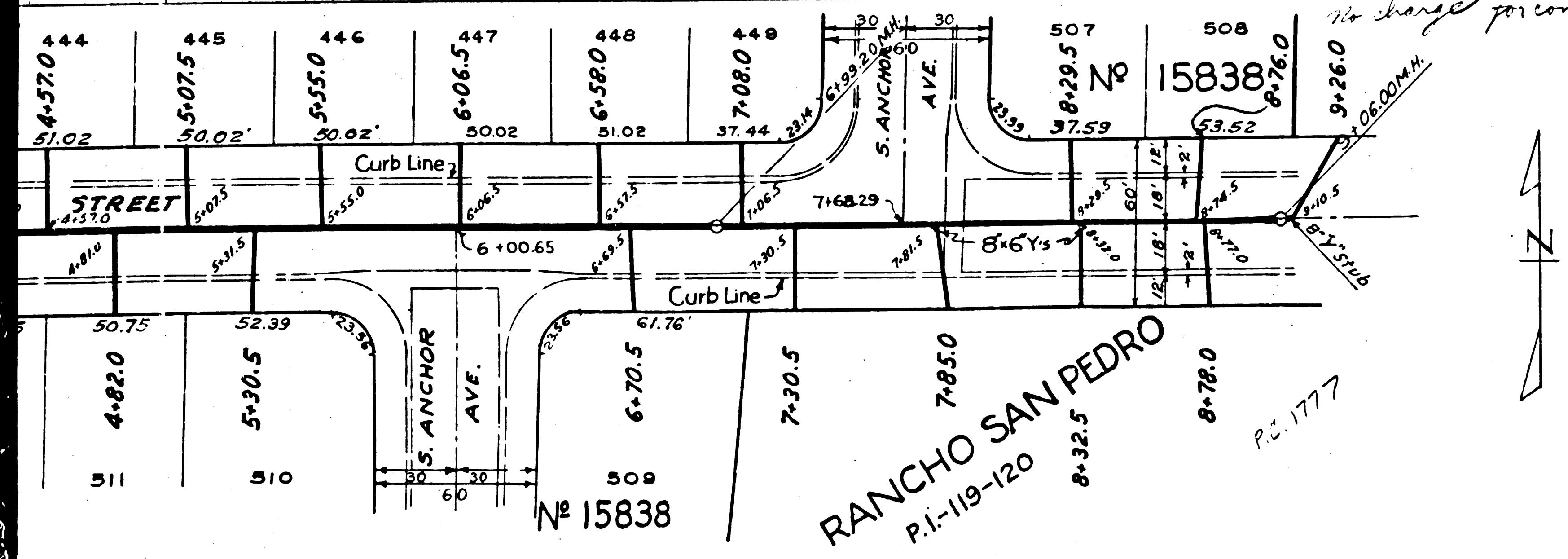
PROFILE, ALIGNMENT AND GRADE OF  
**SANITARY SEWERS**  
 TO BE CONSTRUCTED IN  
**EAST 228TH STREET**  
 BETWEEN SOUTH CATSKILL AVENUE  
 AND SOUTH AVALON BOULEVARD

THORSON HOMES INC. PROJECT  
 EAST 223RD STREET AND AVALON BOULEVARD  
 WILMINGTON


PRIVATE CONTRACT NO. 1777  
 W.S. 28

Scale: VERT. 1" = 10'  
 HORIZ. 1" = 40'

JUNE 1951



PREPARED IN THE OFFICE OF  
**STAPLES ENGINEERING COMPANY**  
 BY: *Clayton P. Staples*  
 CLAYTON P. STAPLES RCE NO. 1165



For Construction Notes and Legend See Sheet 1

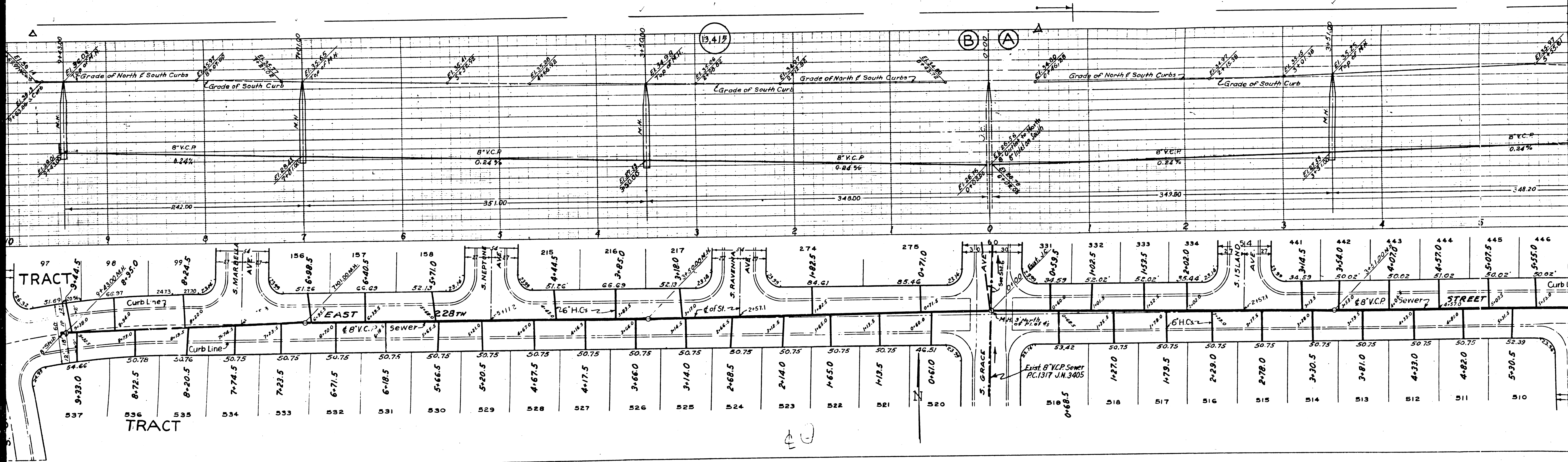
APPROVED *[Signature]* COUNTY ENGINEER  
 APPROVED BY *[Signature]* OFFICE ENGINEER  
 A.M. EAWN  
 CHIEF ENGINEER OF COUNTY  
 SANITATION DISTRICT #10

SHEET 9 OF 9 SHEETS CHECKED BY *[Signature]* 6/9  
 OFFICE OF COUNTY ENGINEER REC. C.E. 786

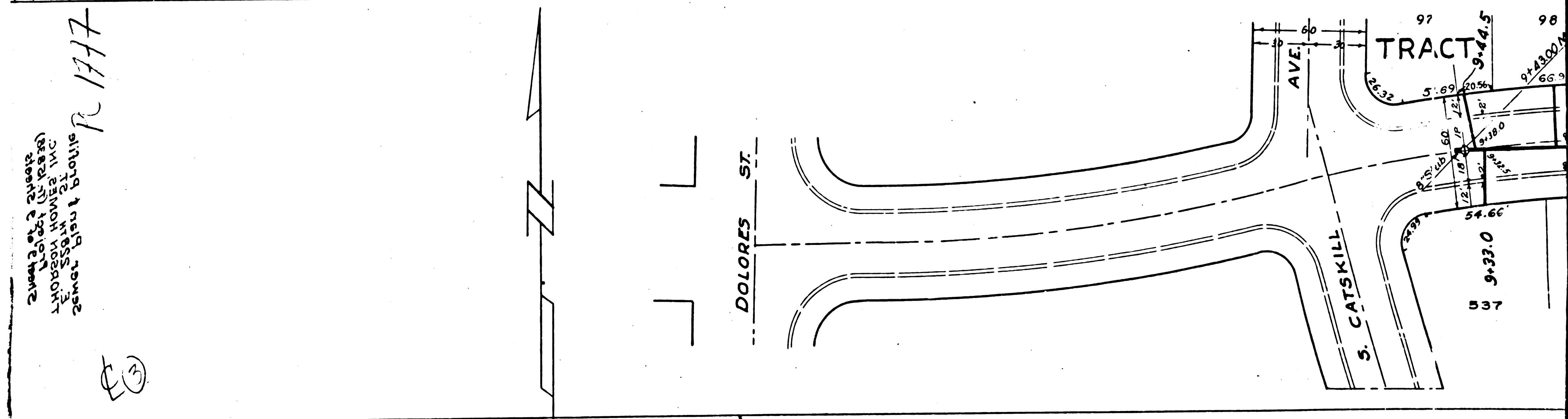

Check of a separate sheet showing location of sewer lines on plan view of East 228th Street between South Catkill Avenue and South Avalon Boulevard.

Trim Line









2000 S. CATSKILL ST. (S. CATSKILL ST.)  
 HOBOKEN HOME INC.  
 2000 S. CATSKILL ST.

R 1777

537 54.33.0  
 54.66

TRACT

97 98  
 54.33.0 54.66