15,444


B.M. SY 138.56 Inv. 45.647
to R in W. Curb Woodruff Ave
& Curb Prof. S. W. Cor. Carson St
Prop. 36"Ed. St. V.C.P.
0.076%
Prop. 8"V.C.P.
Prop. 8"V.C.P.
El. 23.82
El. 23.05
El. 22.85
El. 22.85
& line on West
& line on West
Prop. 8"V.C.P.
Prop. 8"V.C.P.
Prop. 8"V.C.P.

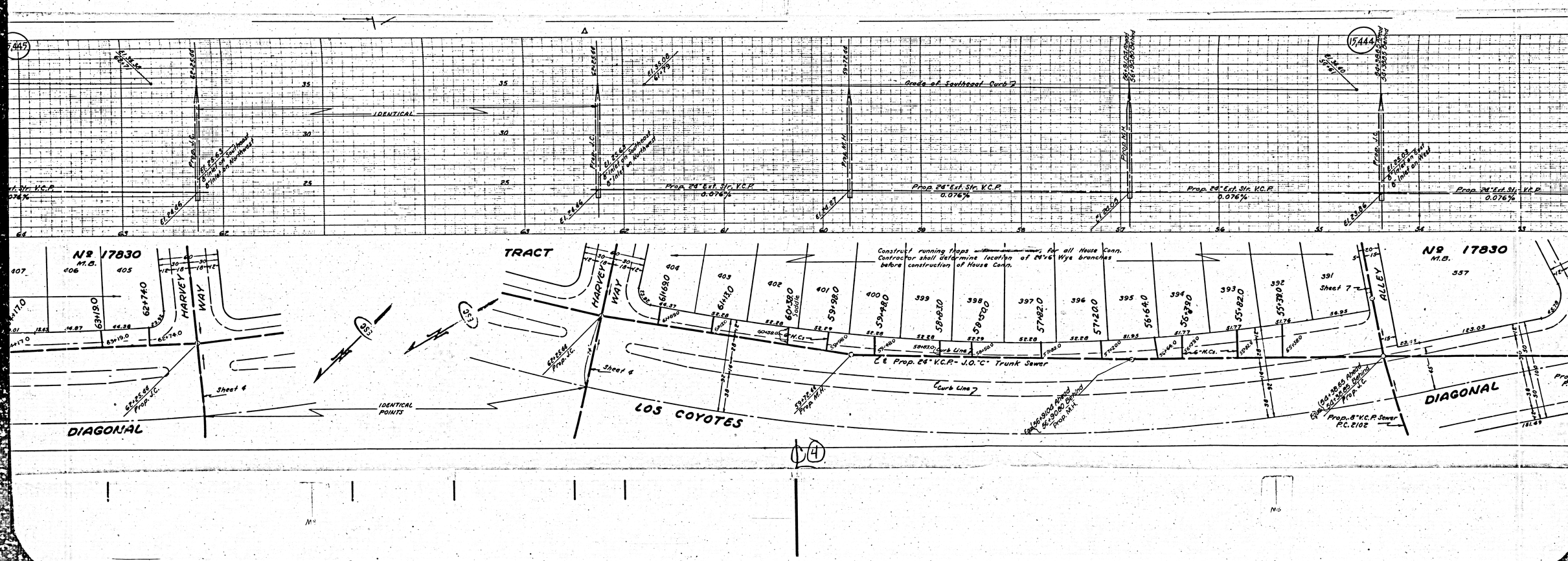

Grade of Southeast Curb
IDENTICAL
Prop. 24" Ext. Str. V.C.P.
0.076%
Prop. 24" Ext. Str. V.C.P.
0.076%
Prop. 24" Ext. Str. V.C.P.
0.076%
Prop. 24" Ext. Str. V.C.P.
0.076%
Nº 17830
M.B.
TRACT
Construct running traps for all House Conn.
Contractor shall determine location of 24"x6" Wye branches
before construction of House Conn.
Nº 17830
M.B.
HARVEY WAY
HARVEY WAY
ALLEY
Sheet 7
Sheet 4
Sheet 4
Curb Line
Curb Line
℄ Prop. 24" V.C.P. - J.O. "C" Trunk Sewer
IDENTICAL POINTS
DIAGONAL
LOS COYOTES
DIAGONAL
Prop. 8" V.C.P. Sewer
P.C. 2102

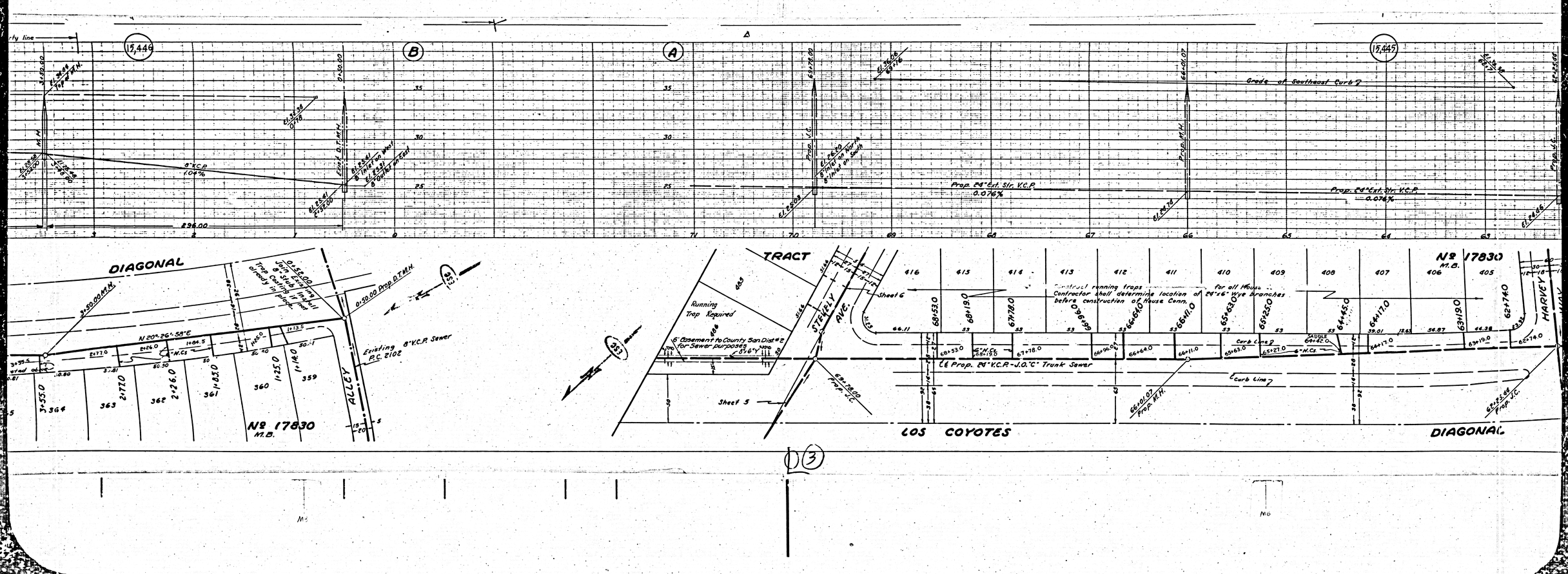

15,446
15,445
B
A
Grade of Southeast Curb
Prop. 24" Ext. Str. V.C.P.
0.076%
296.00
DIAGONAL
ALLEY
Existing 8" V.C.P. Sewer
P.C. 2102
Nº 17830
M.B.
TRACT
STEVELY AVE.
Running Trap Required
6' Easement to County San. Dist. #2 for Sewer purposes
Sheet 5
Sheet 6
Construct running traps for all House Contractor shall determine location of 24"x6" Wye branches before construction of House Conn.
Prop. 24" V.C.P.-J.O."C" Trunk Sewer
Curb Line
LOS COYOTES
DIAGONAL
HARVEY

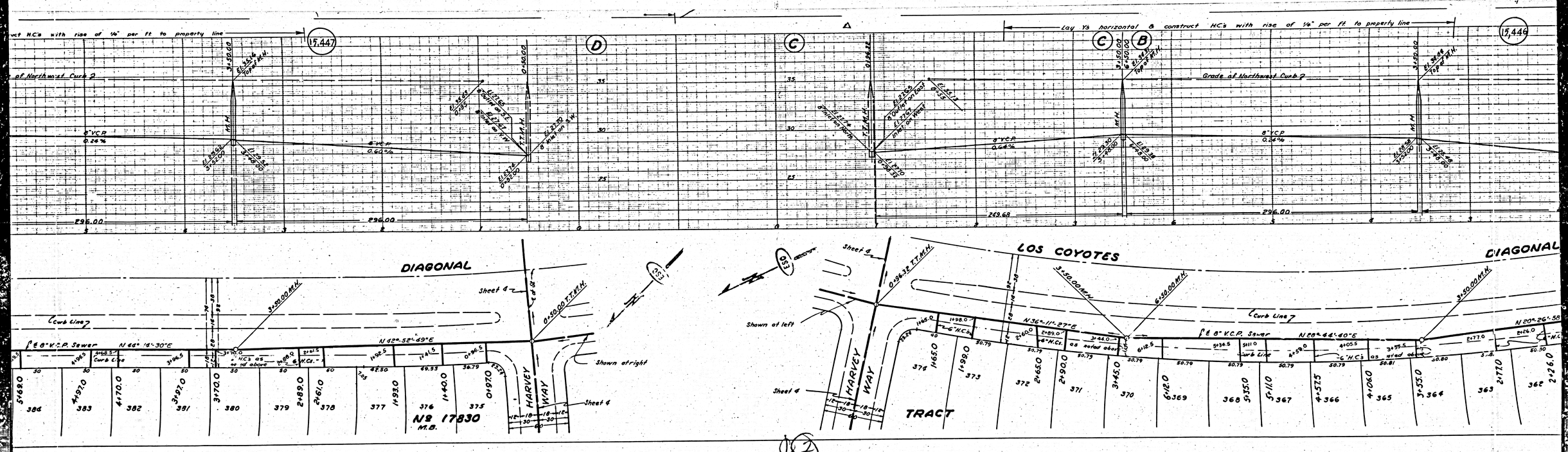

Lay Ys horizontal & construct H.C.'s with rise of 1/4" per ft. to property line
15,447
15,446
Grade of Northwest Curb
8" V.C.P.
0.24%
0.60%
0.64%
296.00
249.68
DIAGONAL
LOS COYOTES
DIAGONAL
Curb Line
Sheet 4
Shown at left
Shown at right
HARVEY WAY
TRACT
No 17830
M.B.

SAN SEVAINE
LOS COYOTES DIAGONAL
STATION 141+39.61
P.I. STA.
"L" = 251.61
Δ = 10° 55' 12"
D = 2° 30'
R = 2291.83
T = 219.10
L = 437.00
E = 10.46
M = 10.40
P.C. 21+49
Lay ½ flat & construct H.C.'s with rise
Grade of Northwest Curb
Sheet 5-Z
LOS COYOTES
℄ of H.
0+01.59 O.T.H.M.
E=250.00 M.H.
E=350.00 M.H.
℄ Curb Line
8" V.C.P. Sewer
STEVELY AVE.
TRACT
390
389
388
387
386
385
384
383

15A48

B.M. SY 138-56 Elev. 45.647
C.L.N. in W. Curb Woodruff Ave. 91'S.
Curb return @ S.W. Cor. Carson St.

PROFILE, ALIGNMENT AND GRADE OF
SANITARY SEWERS
TO BE CONSTRUCTED IN
PETALUMA AVE.
BETWEEN QUIGLEY AVE. & CENTRALIA ST.
STUDEBAKER RD.
BETWEEN HARVEY WAY & CENTRALIA ST.
IN TRACT NO. 17830
PRIVATE CONTRACT NO. 2149
W.S. 31
SHEET 2 OF 7 SHEETS
SCALE: HOR. 1" = 40'
MARCH 1952
PREPARED IN THE OFFICES OF
ENGINEERING SERVICE CORPORATION
BY E.B. Travis

RECEIVED
OCT 6 1952
L.A. COUNTY ENGINEER
SANITATION DIVISION

FOR LEGEND
SEE PLAN NO. S-64

FOR CONSTRUCTION NOTES SEE SHEET 1

SAN. SEWER 2

S

2215

CO. RENDOLPH AVE. AMWALTER

0351 ST. 1951 C.P.S. C.P. 1854 V.C.

Before breaking into any existing structure and before final acceptance of this work, County Sanitation District should be notified in order that required inspection may be made.

ENGINEERING SERVICE CORPORATION
LOS ANGELES — PA. 7281

St. names changed	5-23-52	TRACED BY K.K.
Raised Sewer Grades	6-13-52	DESIGNED BY V.M.F.
St. names changed	7-17-52	CHECKED BY —
		SUBMITTED —

6328-5 Mar. 1952 As shown

REVISION APPROVED
By: Richard E. Kuhn 6-26-52
Office of County Engr. Reg. C.E. No. 7860

Checked 12-2-52 - M. Larsen

COUNTY OF LOS ANGELES, CALIFORNIA

WILLIAM J. FOX
COUNTY ENGINEER

A. M. RAWN
CHIEF ENGINEER OF COUNTY
SANITATION DISTRICTS NO. 3

APPROVED BY A.M. Rawn
CHIEF ENGINEER

APPROVED BY Richard E. Kuhn 5-14-52
COUNTY ENGINEER
R.C.E. NO. 7860

JJW

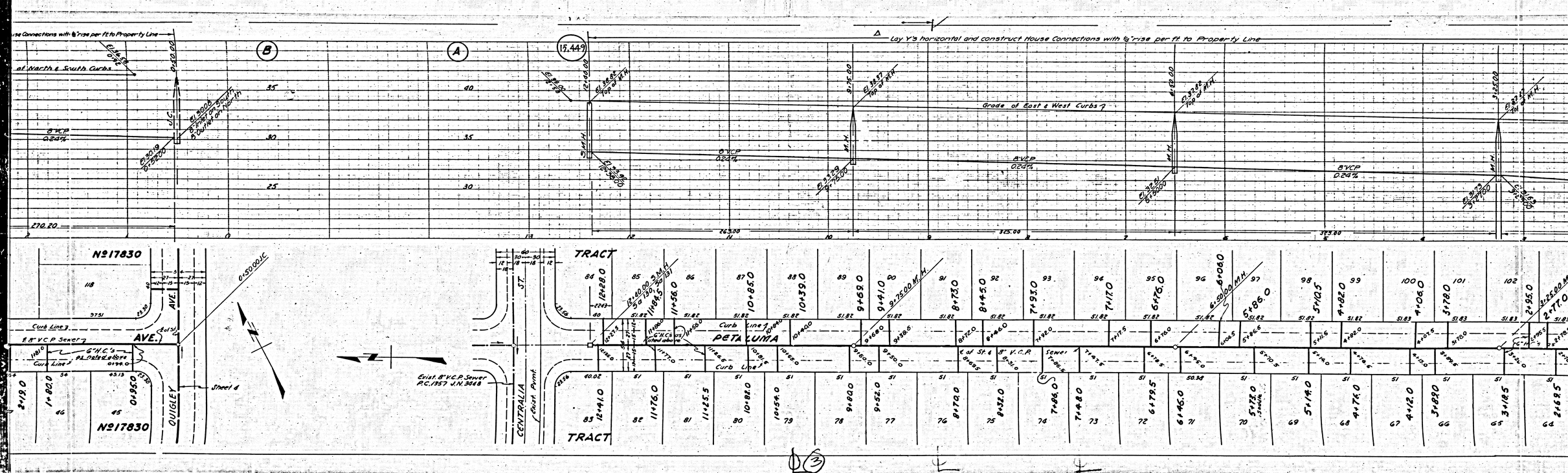

Lay Y's horizontal and construct House Connections with 1/4" rise per ft. to Property Line
Grade of East & West Curbs
8" VCP 0.24%
Nº17830
TRACT
PETALUMA
CENTRALIA
QUIGLEY
AVE.
Curb Line
Sheet 4
Exist. 8" V.C.P. Sewer P.C. 1357 J.N. 3448

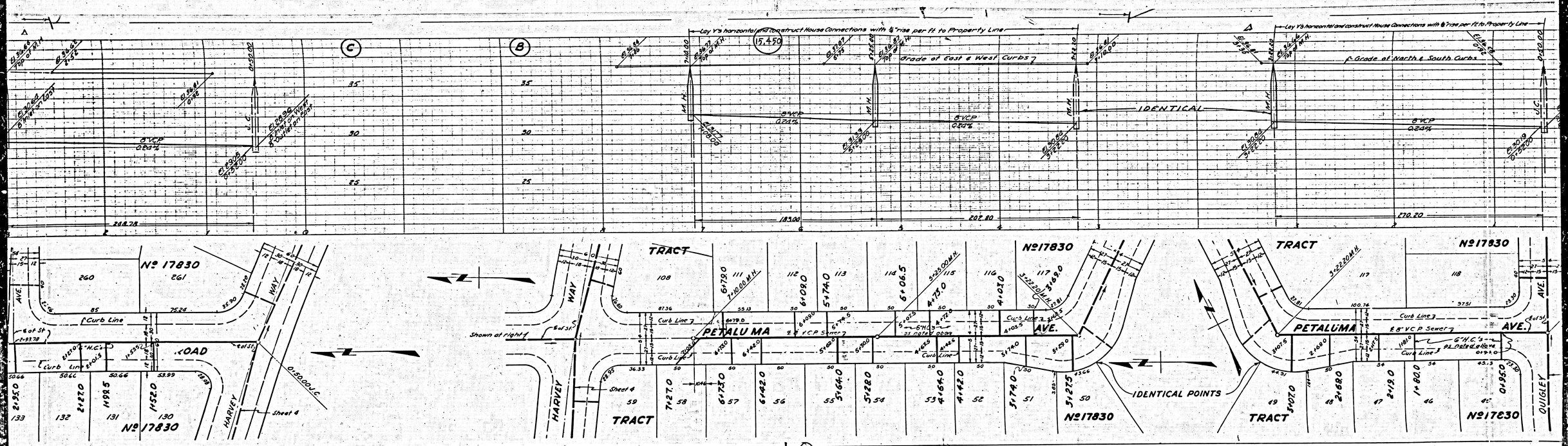

Lay Y's horizontal and construct House Connections with ¼" rise per ft. to Property Line
Grade of East & West Curbs
Grade of North & South Curbs
IDENTICAL
8" VCP 0.24%
Nº 17830
TRACT
PETALUMA AVE.
HARVEY WAY
QUIGLEY AVE.
Curb Line
Shown at right
IDENTICAL POINTS

Lay Y's horizontal and construct House Connections with ½" rise per ft. to Property Line

Grade of East & West Curbs

See detail on Sheet 1

TRACT

STUDEBAKER

FAIRMAN ST.

PAULA ST.

JOHANNA AVE.

CENTRALIA ST.

Curb Line

G.H.C.'s as noted above

Existing 8" V.C.P Sewer P.C. 1357

8" V.C.P Sewer

Sheet 3

No 1782

P.C. 2149

SEWER MAP

SHOWING PROPOSED AND EXISTING SEWERS IN THE VICINITY OF STUDEBAKER AVE. AND PAULA ST.

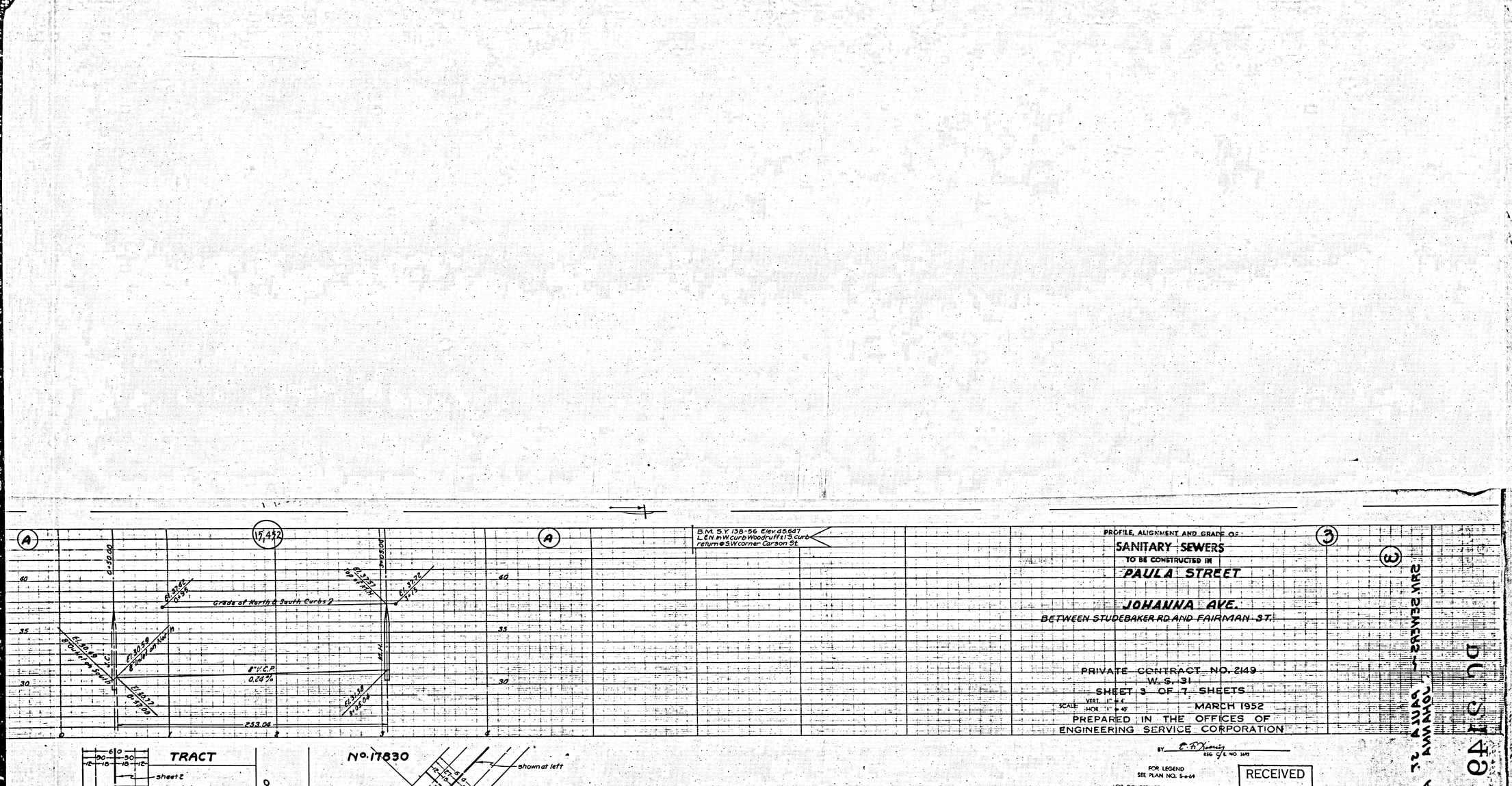
A
15,452
A
40
35
30
El. 39.96
El. 37.46
12.5%
Grade of North & South Curbs 2
El. 37.22
4.5%
El. 30.58
8" V.C.P.
0.24%
El. 29.72
2.5%
8" V.C.P.
El. 31.48
3.0%
253.06
0
1
2
3
B.M. S.Y. 138-56 Elev 45.647
L.E.N. in W. curb Woodruff & S. curb
return @ S.W. corner Carson St.
PROFILE, ALIGNMENT AND GRADE OF
SANITARY SEWERS
TO BE CONSTRUCTED IN
PAULA STREET
JOHANNA AVE.
BETWEEN STUDEBAKER RD. AND FAIRMAN ST.
PRIVATE CONTRACT NO. 2149
W. S. 31
SHEET 3 OF 7 SHEETS
SCALE VERT. 1" = 4'
HOR. 1" = 40'
MARCH 1952
PREPARED IN THE OFFICES OF
ENGINEERING SERVICE CORPORATION
BY E. F. Denny
REG. C.E. NO. 3693
FOR LEGEND SEE PLAN NO. S-64
FOR CONSTRUCTION NOTES SEE SHEET 1
RECEIVED
OCT 6 1952
L. A. COUNTY ENGINEER
SANITATION DIVISION
3
SAN SEWERS - TRACT 17830
JOHANNA AVE.
PAULA ST.
STUDEBAKER RD.
94
TRACT
No. 17830
sheet 2
160
161
162
1490.0
ROAD
STUDEBAKER
Curb Line
PAULA
℄ of St.
6" H.C.'s
8" V.C.P. Sewer
Curb Line
STREET
shown at left
52.95
2001
2346
2339.0
2105.5
2187.0
2102
2340.0
2070
187
166
185
184
2440.0
2860
0+50.00 J.C.
3+05.04 M.H. on P.L.
TRACT
No. 17830
ENGINEERING SERVICE CORPORATION
1127 W. WASHINGTON BLVD.
LOS ANGELES 15, CALIF.
PR. 7281
REVISIONS
St. names changed 5-23-52
Raised Sewer Grades 6-18-52
St. names Changed. 7-17-52
TRACED BY CMP
DESG'D BY M.S.
CK'D BY
SUBMITTED:
SUB STRUCTURES CK'D
W. O. NO. 6328-5
DWG NO
DATE Mar. 1952
SCALE AS SHOWN
L. B.
F. B.
before breaking into any existing structure and before final acceptance of this work, County Sanitation District should be notified in order that required inspection may be made.
COUNTY OF LOS ANGELES, CALIFORNIA
WILLIAM J. FOX
COUNTY ENGINEER
A. M. RAWN
CHIEF ENGINEER OF COUNTY SANITATION DISTRICT NO. 3
APPROVED BY
CHIEF DEPUTY
APPROVED BY
OFFICE ENGINEER
CHECKED BY
OFFICE OF COUNTY ENGINEER
REG. C. E. NO. 7860
REVISION APPROVED
By Richard E. Kober 6-26-52
Office of County Engr. Reg C.E. No 7860
Revised 12-2-52 M.F.Lerum
M8
M8

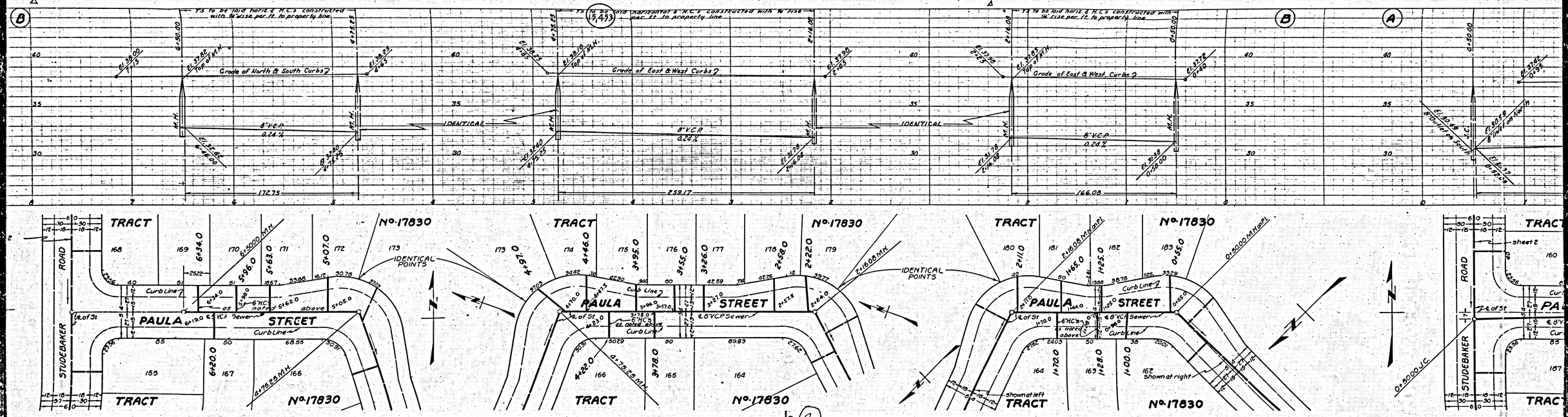

Grade of North & South Curbs
Grade of East & West Curbs
IDENTICAL
8" V.C.P.
0.24%
172.75
259.17
166.08
TRACT
No. 17830
PAULA
STREET
STUDEBAKER
ROAD
IDENTICAL POINTS
Curb Line
Shown at left
Shown at right

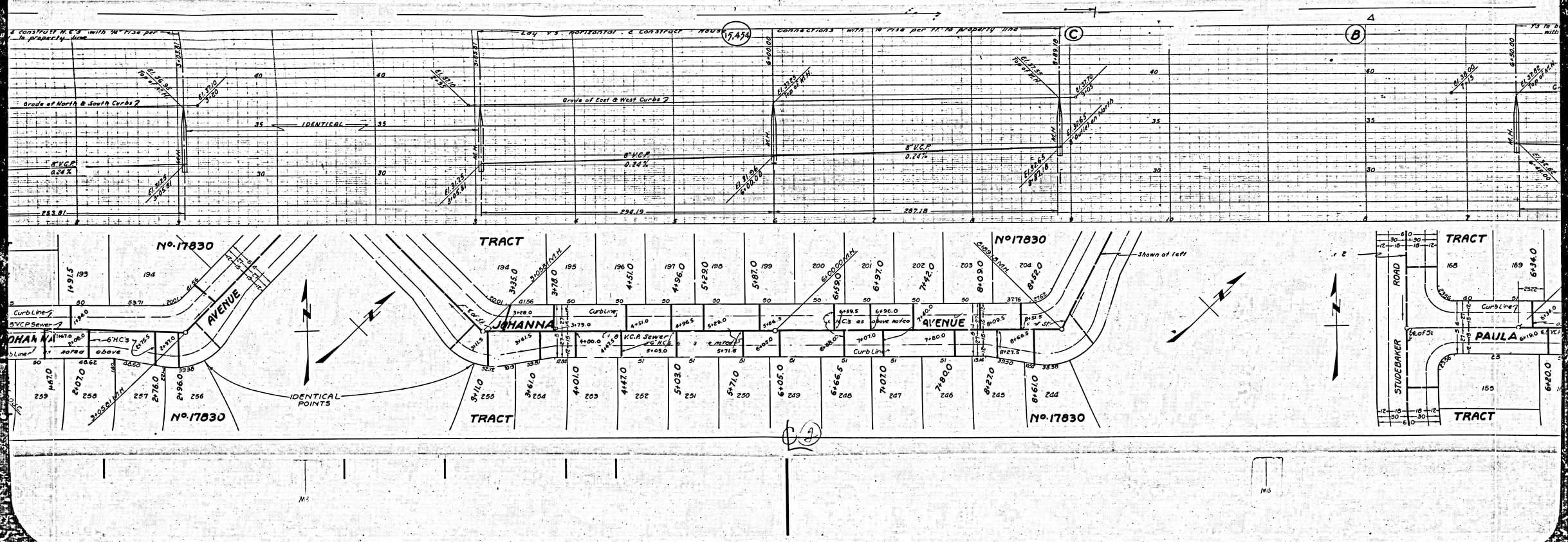

Grade of North & South Curbs
Grade of East & West Curbs
IDENTICAL
8" V.C.P.
0.24%
Lay Y's horizontal & construct house connections with ¼" rise per ft. to property line
Shown at left
No. 17830
TRACT
AVENUE
JOHANNA
PAULA
STUDEBAKER
ROAD
IDENTICAL POINTS
Curb Line
V.C.P. Sewer

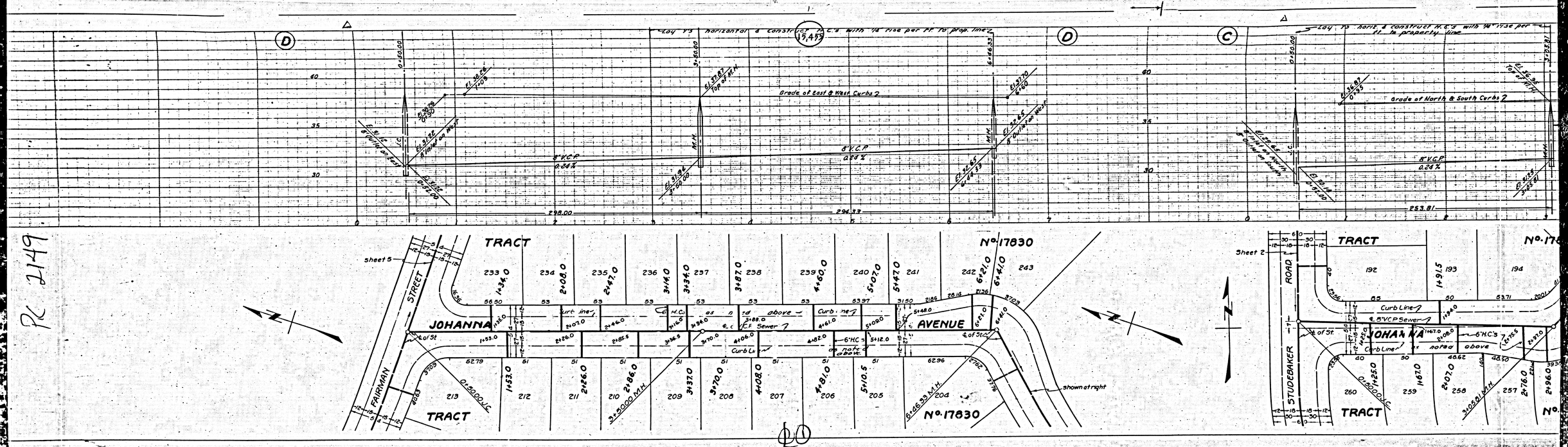

Lay Ys horizontal & construct H.C.'s with 1/4" rise per ft. to prop. line
Grade of East & West Curbs
Grade of North & South Curbs
8" V.C.P.
0.24%
298.00
294.33
253.81
TRACT
No. 17830
JOHANNA
AVENUE
FAIRMAN
STREET
Sheet 5
Sheet 2
STUDEBAKER
ROAD
Curb Line
6" H.C.'s
shown at right

PC 2149

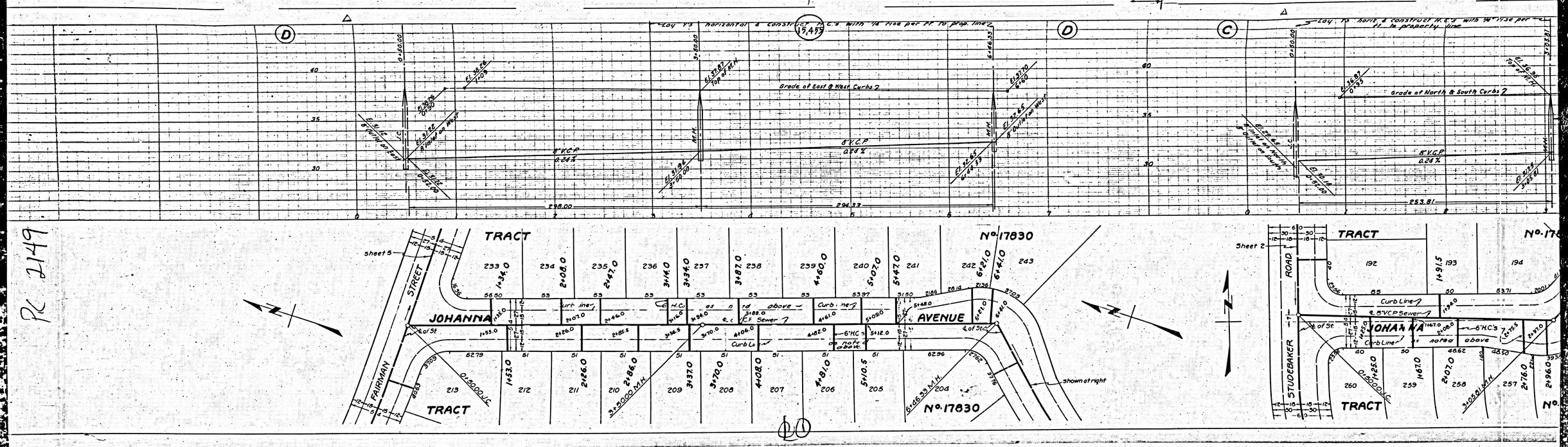

Grade of East & West Curbs
Grade of North & South Curbs
8" V.C.P.
0.24%
298.00
294.33
253.81
TRACT
No. 17830
JOHANNA
AVENUE
FAIRMAN
STREET
STUDEBAKER
ROAD
Sheet 5
Sheet 2
shown at right

PC 2149

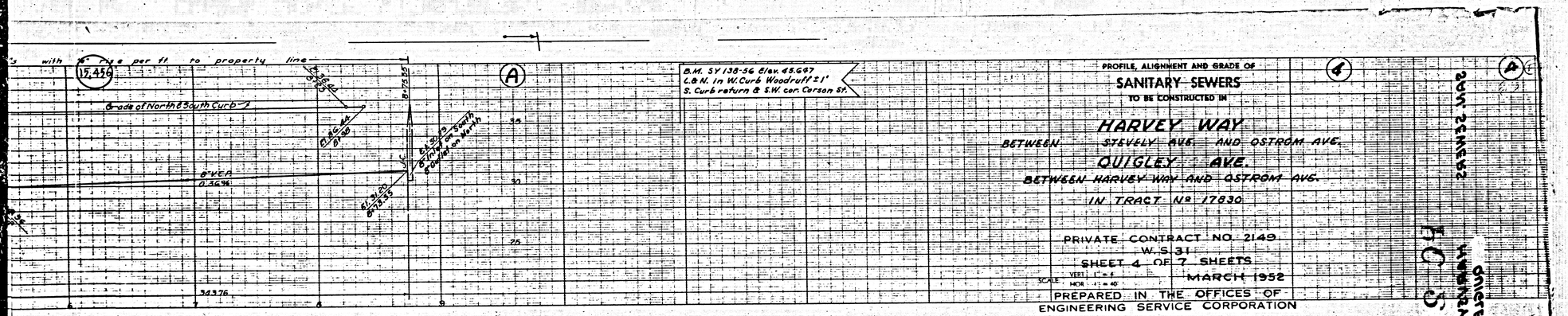
with 6" dia per ft to property line
15,450
Grade of North & South Curb
6"VCP
0.36%
B.M. SY 138-56 Elev. 45.697
L & N. in W. Curb Woodruff ± 1'
S. Curb return @ S.W. cor. Carson St.
PROFILE, ALIGNMENT AND GRADE OF
SANITARY SEWERS
TO BE CONSTRUCTED IN
HARVEY WAY
BETWEEN STEVELY AVE. AND OSTROM AVE.
QUIGLEY AVE.
BETWEEN HARVEY WAY AND OSTROM AVS.
IN TRACT Nº 17830
PRIVATE CONTRACT NO. 2149
W.S. 31
SHEET 4 OF 7 SHEETS
SCALE: VERT. 1" = 4'
HOR. 1" = 40'
MARCH 1952
PREPARED IN THE OFFICES OF
ENGINEERING SERVICE CORPORATION
BY C. T. Gregory
ENG C.E. NO. 1692
RECEIVED
OCT 6 1952
L.A. COUNTY ENGINEER
SANITATION DIVISION
Nº 17830
HARVEY WAY
Curb Line
STEVELY AVE.
sheet 6
496
497
498
499
HARVEY
WAY
6"HCS
6"VCP Sewer
6"VCP
Curb Line
6+00
6+50
7+00
7+50
8+00
8+50
9+00
9+50
10+00
505
506
507
508
509
510
Nº 17830
ENGINEERING SERVICE CORPORATION
1127 W. WASHINGTON BLVD.
LOS ANGELES 15, CALIF.
PR. 7281
REVISIONS
St. names changed 5-23-52
Revised Sewer grades 6-13-52
St. names Changed 7-11-52
TRACED BY C.M.R.
DESG'D BY K.S.
CK'D BY
SUBMITTED
SUB STRUCTURES CK'D
W. O. NO. 6328-5
DWG NO.
DATE Mar. 1952
SCALE
L. B.
F. B.
REVISION APPROVED
By Richard E. Kuhn 6-24-52
Office of County Engr. Reg. C.E. Nº 7860
Before breaking into any existing structure and before final acceptance of this work, County Sanitation District should be notified
FOR LEGEND SEE PLAN NO. S-64
FOR CONSTRUCTION NOTES SEE SHEET 1
order that required inspection may be made.
COUNTY OF LOS ANGELES, CALIFORNIA
WILLIAM J. FOX
COUNTY ENGINEER
A. M. RAWN
CHIEF ENGINEER OF COUNTY SANITATION DISTRICTS NO. 3
APPROVED BY A. T. Gregory
CHIEF DEPUTY
APPROVED BY J. J. Reed
CHIEF ENGINEER
CHECKED BY Richard E. Kuhn 5-14-52
OFFICE OF COUNTY ENGINEER
R.E. C.E. NO. 7860
Checked 12-2-52 W. McLaren
45
SEWERS
QUIGLEY WAY
HARVEY WAY
LGHCL No 17830
P.C. 2149
SAN
Nº 5148
Lacy
A
A
M5
M6

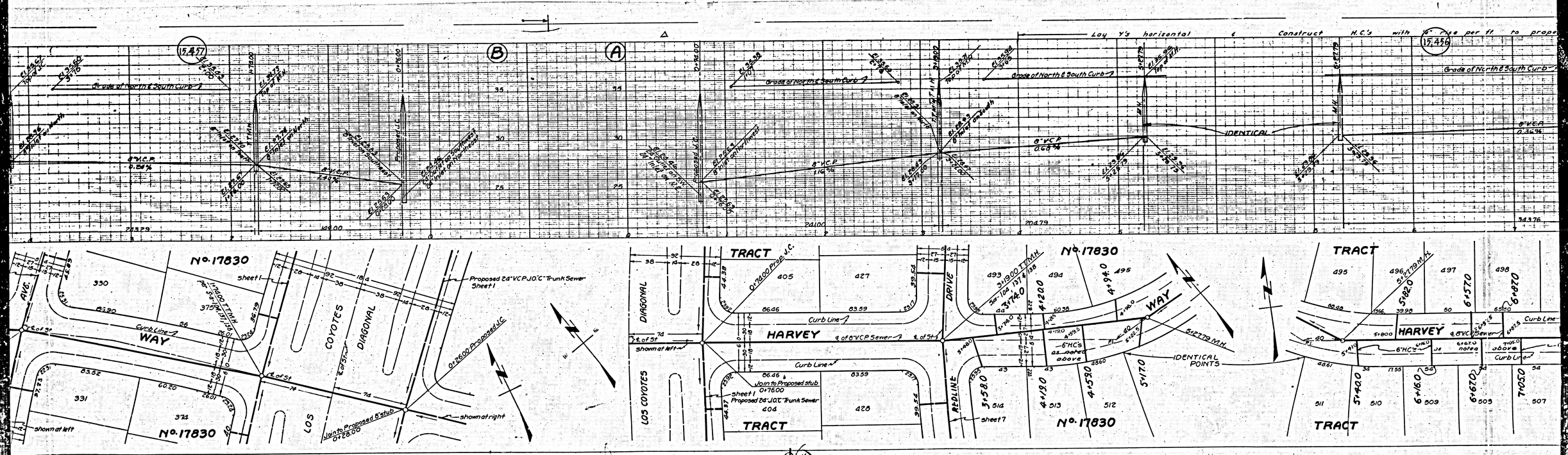

Lay Y's horizontal & Construct H.C.'s with 1/8" rise per ft. to prope
Grade of North & South Curb
8" V.C.P.
IDENTICAL
No. 17830
WAY
COYOTES
DIAGONAL
LOS
AVE.
Curb Line
Proposed 24" V.C.P. J.O.C. Trunk Sewer Sheet 1
Proposed 24" J.O.C. Trunk Sewer
Join to Proposed 8" stub
shown at right
shown at left
TRACT
HARVEY
DRIVE
REDLINE
Join to Proposed stub
Proposed 24" J.O.C. Trunk Sewer
IDENTICAL POINTS

Lay 8" horizontal & construct H.C.& G. with rise of 18" per ft. to property line

Lay 8" horizontal & construct H.C.& G. with rise of 18" per ft. to property line

Grade of East & West Curbs ?

Grade of North & South Curbs ?

8"V.C.P. 0.24%

8"V.C.P. 0.24%

8"V.C.P. 0.24%

6"V.C.P. 0.24%

6"V.C.P. 0.24%

6

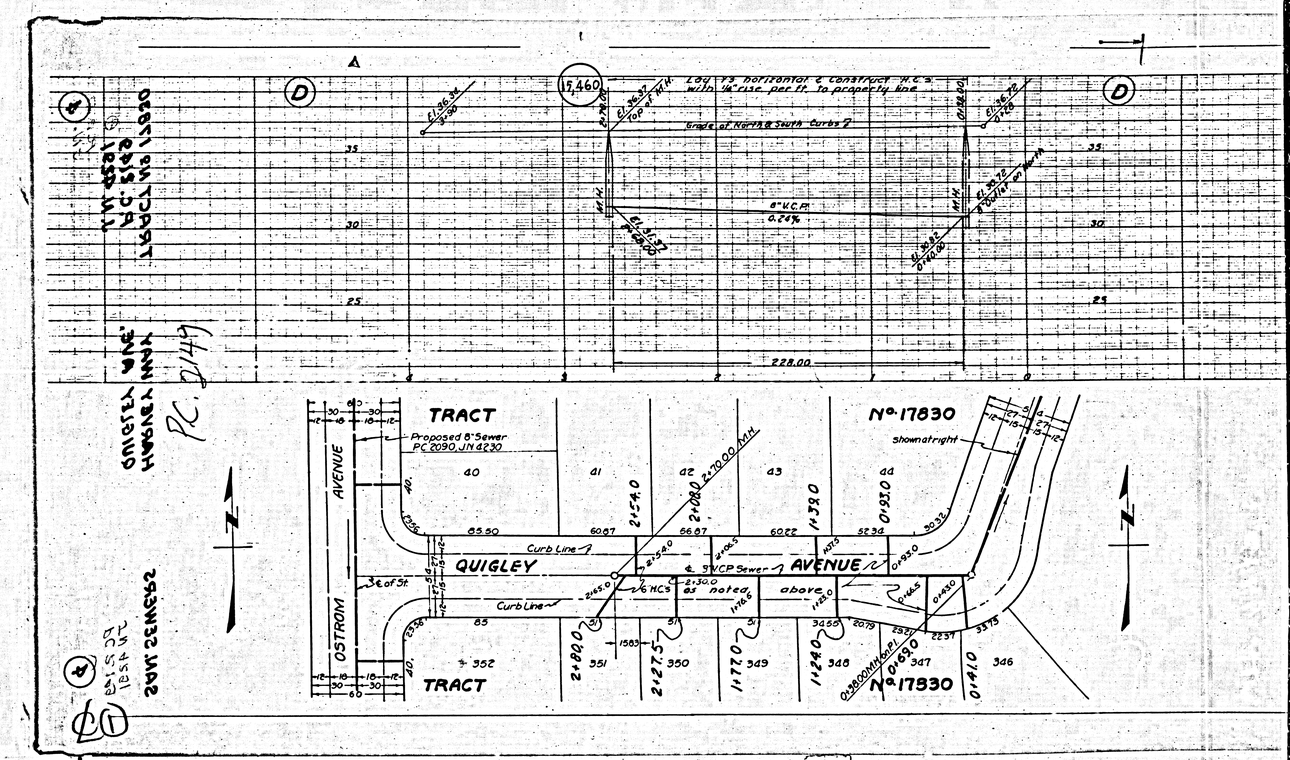
TRACT
Proposed 8" Sewer
PC 2090, JN 4230
No. 17830
Shown at right
QUIGLEY
AVENUE
OSTROM
AVENUE
Curb Line
℄ of St.
℄ 8" VCP Sewer
as noted
above
TRACT
No. 17830
40
41
42
43
44
45
346
347
348
349
350
351
352
65.50
60.67
66.07
60.22
52.34
50.38
2154.0
2170.00 Mon.
2080
1758.0
1932.0
1930
2165.0
2150.0
1565
1765
1765
1930
1445
1430
2800
2275
1770
1240
1690
1410
2079
2252
2231
3375
3456
Grade of North & South Curbs 7
8" V.C.P.
0.24%
Top of Kerb
Bottom of Kerb
228.00
17,460
Lay 12 horizontal & construct W.C.'s
with 14" rise per ft. to property line
Grade of Kerb
Grade of Kerb
35
30
25
D
A
1
4
20
PC. 2149
SHEET ONE
TRACT No. 17830
M.M. 1954
B.C. 5169
SCALE 1" = 50'
DATE DEC. 29 1954 M.P.
SAN BERNARDINO

PROFILE, ALIGNMENT AND GRADE OF

SANITARY SEWERS

TO BE CONSTRUCTED IN

STEVELY AVE.

BETWEEN LOS COYOTES DIAGONAL & FAIRMAN ST.

FAIRMAN ST.

BETWEEN STEVELY AVE & STUDEBAKER RD.

QUIGLEY AVE.

BETWEEN HARVEY WAY & STEVELY AVE.

IN TRACT No. 17830

PRIVATE CONTRACT NO. 2149

W.S. 31

SHEET 5 OF 7 SHEETS

SCALE VERT. 1" = 4'
HOR. 1" = 40'

MARCH 1952

PREPARED IN THE OFFICES OF
ENGINEERING SERVICE CORPORATION

BY _____
REG. C.E. NO. 3692

(15,461)

B.M. = 130-56 Elev. 45.647
L.B.A. in W. Curb Woodruff
"I" S. Curb Return @ S.W.
Cor. Carson St.

Grade of East & West Curb

8" V.C.P. 0.24%

8" V.C.P. 1.0%

Ends C.I.

Stubbed on West

Stubbed on South

Stubbed on East 25' minus on West

159.92

No. 17830

309 310 311 312 313

41+46.0 41+50.00 M.H. 3+79.0 3+29.0 3+03.0 2+68.0

50 50 50 50 93.55

m.S. Line

3+45.0 3+79.0 3+29.0 3+03.0 2+66.0

AVE.

STEVELY

8286

Shown on Sheet 1

LOS COYOTES

DIAGONAL

0+82.52 Proposed I.C.

Shown on Sheet 6

Prop. 24" V.C.P. J.O. "C" Trunk Sewer Shown on Sheet 1

0+82.52 Join to proposed 6 Stub

8760 8729

314 390

No. 17830

QUIGLEY AVE.

Shown at left

Sheet 11

N 89° 59' 53" E 1318

Office of County Engineer Reg. C.E. No. 7860

Checked 12-2-52 M. Loren

ENGINEERING SERVICE CORPORATION
1127 W. WASHINGTON BLVD.
LOS ANGELES 15 CALIF. PR. 7281

REVISIONS		
St. names changed	5-23-52	TRACED BY C.M.R.
Raised Sewer Grades	6-13-52	DESG'D BY W.M.F.
St. names changed	7-17-52	CK'D BY
		SUBMITTED
SUB STRUCTURES CK'D		

W.O. NO.	DWG NO.	DATE	SCALE	L.S.	F.B.
6323-5		MARCH 1952	AS SHOWN		

Before breaking into any existing structure and before final acceptance of this work, County Sanitation District should be notified in order that required inspection may be made.

FOR LEGEND SEE PLAN NO. S-64

FOR CONSTRUCTION NOTES SEE SHEET 1

RECEIVED
OCT 6 1952
L.A. COUNTY ENGINEER
SANITATION DIVISION

COUNTY SANITATION DISTRICTS OF LOS ANGELES COUNTY, CALIFORNIA

WILLIAM J. FOX
COUNTY ENGINEER

A. M. RAWN
CHIEF ENGINEER OF COUNTY SANITATION DISTRICTS NO. 3

APPROVED BY _____ APPROVED BY _____
CHIEF DEPUTY OFFICE ENGINEER

CHECKED BY _____
ASSISTANT ENGINEER

REVISION APPROVED
BY: Richard E. Kuhn 6-26-52
Office of County Engineer Reg. C.E. No. 7860

5-14-52

M-4

M-5

M-6

(5)

(2)

(2)

(2

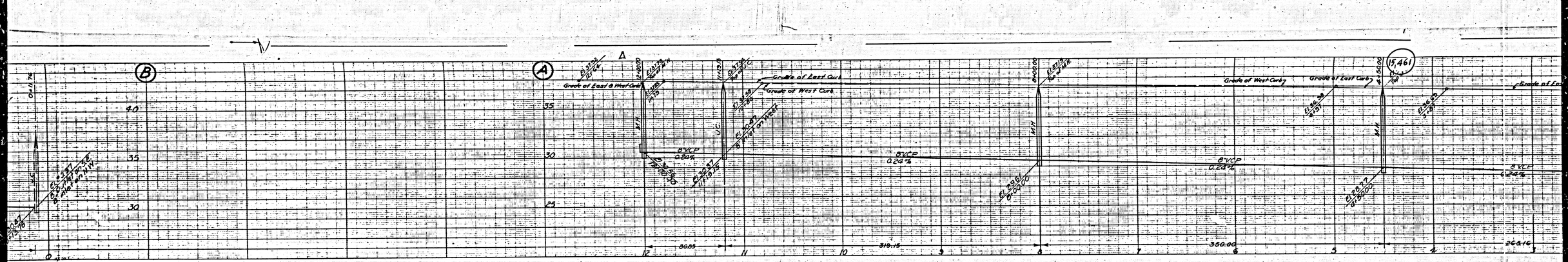
B
A
Grade of East & West Curb
Grade of East Curb
Grade of West Curb
8"VCP
0.22%
8"VCP
0.24%
8"VCP
0.24%
8"VCP
0.24

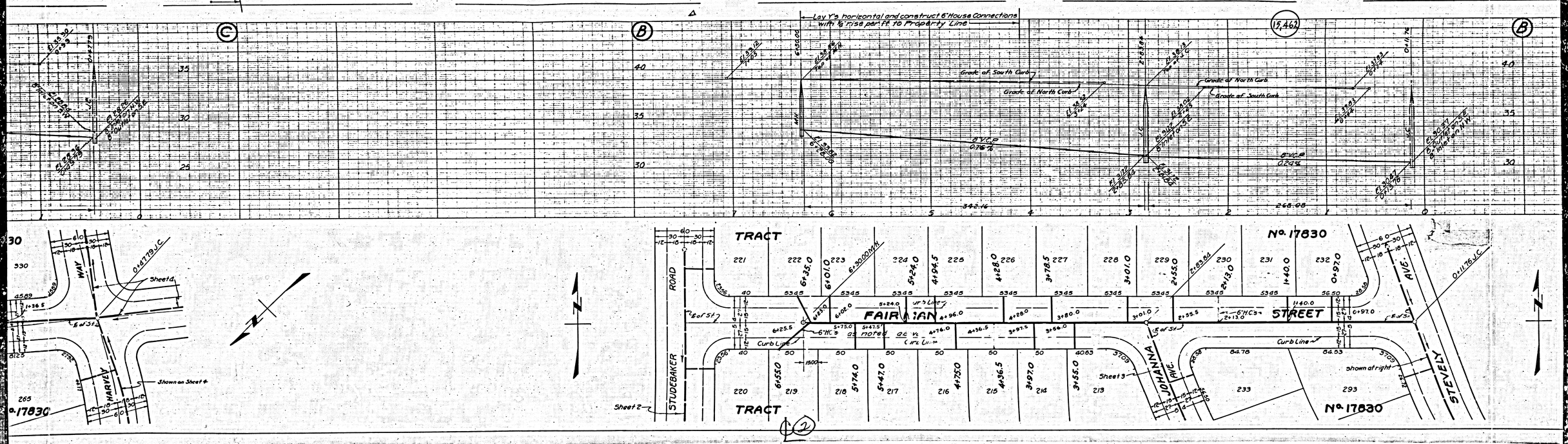

Lay Y's horizontal and construct 6" House Connections with ¼" rise per ft. to Property Line
Grade of South Curb
Grade of North Curb
8" V.C.P.
0.76%
0.24%
342.16
268.08
TRACT
No. 17830
FAIRMAN
STREET
STUDEBAKER
ROAD
JOHANNA
AVE.
STEVELY
AVE.
HARVEY
WAY
Curb Line
Shown on Sheet 4
Sheet 2
Sheet 3
Shown at right

Lay Y's horizontal and construct 6" House Connections with ½" rise per ft. to Property Line
Grade of N.E. & S.W. Curbs
8"VCP
0.60%
8"VCP
0.60%
8"VCP
0.60%
Grade of N.E. & S.W. Curbs
299.00
299.00
299.21
TRACT
No. 17830
shown at right
STEVELY AVE.
QUIGLEY AVE.
Curb Ln. 2
Curb Ln. 1
HWY
Sheet 4
3 shown on Sheet
HARVEL
TRACT
No. 17830
STEVELY AVE. QUIGLEY AVE. HARVEL AVE.
TRACT No. 17830
M.B. 284/25-26
R.S. 61/19
M2
M6

al & construct H.C.'s with rise of 1/4" per ft. to property line

15,464

Grade of North & South Curbs 1

8"VCP 0.24%

8"VCP 0.24%

B.M. SY 138-56 Elev. 65.647 C.&N. in W. curb Woodruff 11' S. curb return @ S.W. Cor. Carson St.

FILE FILE, AL GELCUT AND CROSS ST.

SANITARY SEWERS

TO BE CONSTRUCTED IN

SCHROLL STREET

BETWEEN STEVELY AVE. AND REDWINE DRIVE

STEVELY AVE.

BETWEEN SCHROLL ST. AND LOS COYOTES DIAGONAL

IN TRACT 17830

DATE VI 31

SHEET 6 OF 7 SHEETS

MARCH 1952

PREPARED IN THE OFFICES OF

ENGINEERING SERVICE CORPORATION

BY _____ REG. C. E. NO. 3497

FOR LEGEND SEE PLAN NO. S-64

FOR CONSTRUCTION NOTES SEE SHEET 1

RECEIVED
OCT 6 1952
L. A. COUNTY ENGINEER
SANITATION DIVISION

Nº 17830

Curb Line 1

8" VCP Sewer 7

Curb Line

STEVELY AVE.

ST.

Shown at left

6,000 M.H.

6,000 M.H.

ENGINEERING SERVICE CORPORATION
1127 W. WASHINGTON BLVD.
LOS ANGELES 15 CA.
PR. 7281

REVISIONS			
St. names changed	5-23-52	TRACED BY	E.S.
Raised Sewer Grades	6-18-52	DESG'D BY	J.W.F.
St names Changed	7-17-52	CK'D BY	
		SUBMITTED:	

SUB STRUCTURES CK'D				
W. O. NO.	DWG. NO.	DATE	SCALE	L. B.	P. B.
6128-S		MAR. 1952	AS SHOWN		

REVISION APPROVED
BY _____ 6-26-52
OFFICE OF COUNTY ENGR. REG. C.E. NO. 7860

Before breaking any existing structure and before final acceptance of this work, County Sanitation District should be notified in order that required inspection may be made.

COUNTY OF LOS ANGELES, CALIFORNIA

WILLIAM J. FOX, COUNTY ENGINEER — A. M. RAWN, CHIEF ENGINEER OF COUNTY SANITATION DISTRICT NO. 3

APPROVED BY _____ CHIEF DEPUTY — APPROVED BY _____ OFFICE ENGINEER

CHECKED BY _____ 5-14-52
OFFICE OF COUNTY ENGINEER, REG. C. E. NO. 7860

Checked 12-2-52 M. Karen

Nº 17830

ESC

M4

M5

SCHROLL ST.

STEVELY AVE.

REDWINE DR.

LOS COYOTES DIAGONAL

bg 5148

Lay Ys horizontal & construct H.C.'s with rise of 1/4" per ft. to property line

Grade of East & West Curbs

12465

8" V.C.P. 0.24%

Grade of North & South Curbs

STEVELY

HARVEY WAY

McMANUS ST.

SCHROLL ST.

STREET

Curb Line

Curb Line 2

8" V.C.P Sewer

Curb Line 1

8" V.C.P Sewer 7

SCHROLL

REDLINE DRIVE

TRACT

Sheet 6

Sheet 7

No 17830

Shown at right

ESC

M4

M6

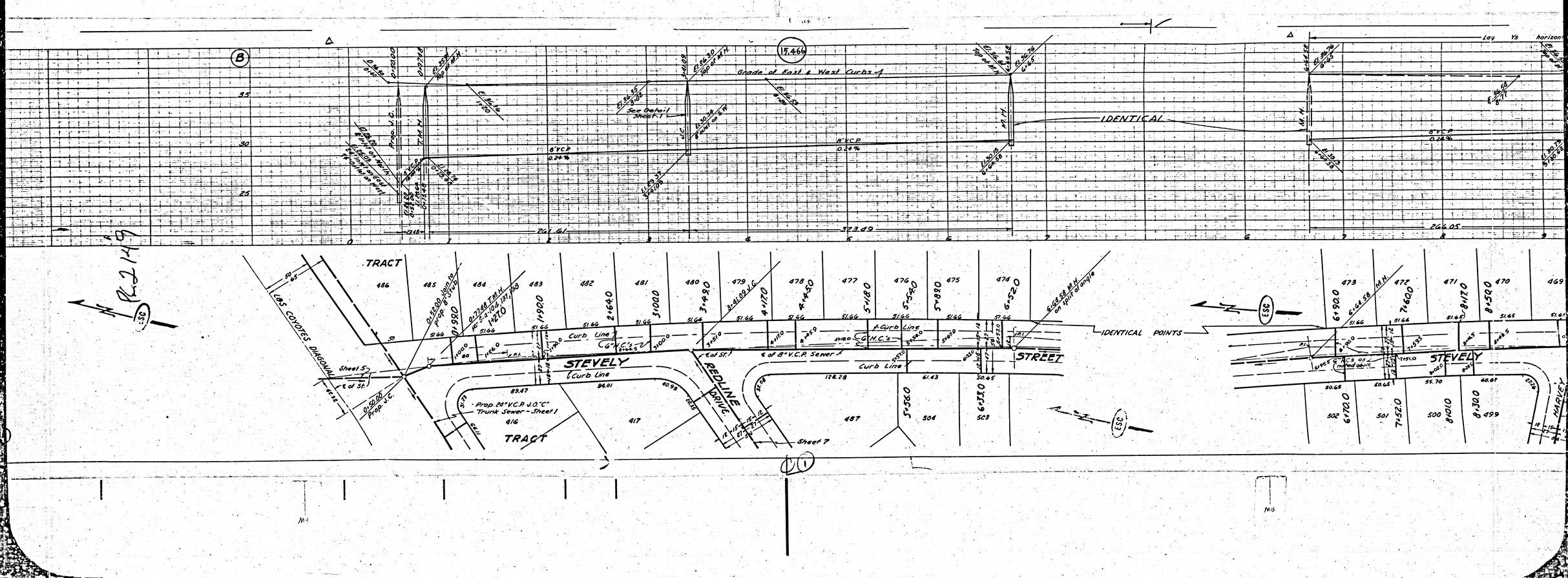

Grade of East & West Curbs
IDENTICAL
See Detail Sheet 1
8" V.C.P.
0.24%
261.61
323.49
266.05
TRACT
LOS COYOTES DIAGONAL
STEVELY
REDLINE DRIVE
STREET
IDENTICAL POINTS
Curb Line
Prop. 24" V.C.P. J.O. "C" Trunk Sewer - Sheet 1
Sheet 5
Sheet 7
HARVEY

Lay Ys horizontal & construct HC's with rise of ¼" per ft. to property line

15,467

B.M. 51/136-56 Elev 45.647
E. 9'N. in W. curb Woodruff
21' S. Curb return @ S.W.
Cor. Carson St.

PROFILE, ALIGNMENT AND GRADE OF

SANITARY SEWERS

TO BE CONSTRUCTED IN

REDLINE DRIVE

BETWEEN SAN PATRICIO AVE. AND GREENMEADOW ROAD

QUIGLEY AVENUE

BETWEEN SHADYPARK DRIVE AND SAN PATRICIO AVE.

ALLEY

BETWEEN LOS COYOTES DIAGONAL & 300' EASTERLY

IN TRACT Nº 17830

PRIVATE CONTRACT NO. 2149
W. S. 51
SHEET 7 OF 7 SHEETS
SCALE VERT. 1" = 4'
HOR. 1" = 40'
MARCH 1952

PREPARED IN THE OFFICES OF
ENGINEERING SERVICE CORPORATION

BY C. P. Keeney
REG. C. E. NO. 1697

LEGEND
SEE PLAN NO. S-644
FOR CONSTRUCTION NOTES SEE SHEET 1

RECEIVED
OCT 6 1952
L. A. COUNTY ENGINEER
SANITATION DIVISION

TRACT Nº 17830

REDLINE DRIVE

HARVEY WAY

Shown on Sheet 4

Shown at left

Shown on Sheet 4

Before beginning into any existing structure and before final acceptance of this work, County Sanitation District should be notified in order that required inspection may be made.

ENGINEERING SERVICE CORPORATION
1127 W. WASHINGTON BLVD.
LOS ANGELES 15 CALIF. PR. 7281

REVISIONS		TRACED BY	C.W.K.
St. names changed	5-23-52	DESG'D BY	M.M.R.
Raised Sewer Grades	6-13-52	CK'D BY	
St. names changed	7-17-52	SUBMITTED	
SUB STRUCTURES CK'D			

W. O. No.	DWG. NO.	DATE	SCALE	L. B.	P. B.
C328-5		MARCH 1952	AS SHOWN		

REVISION APPROVED
BY: Richard E. Kuhn 6-26-52
OFFICE OF COUNTY ENGR. REG. C.E. NO 7860

COUNTY OF LOS ANGELES, CALIFORNIA

WILLIAM J. FOX, COUNTY ENGINEER — A. M. RAWN, CHIEF ENGINEER OF COUNTY SANITATION DISTRICTS NO. 5

APPROVED BY: A. M. Rawn, CHIEF DEPUTY — APPROVED BY: [illegible], OFFICE ENGINEER

CHECKED BY: Richard E. Kuhn 5-14-52
OFFICE OF COUNTY ENGINEER, REG. C.E. NO. 7860

Checked 12-2-52 M. Faren

J.V.M.

SEWER MAP

94 SCS

PUBLIC WORKS
COUNTY OF LOS ANGELES
SANITATION DISTRICTS
1954

DEPUTY
CHIEF ENGR.
W.J.

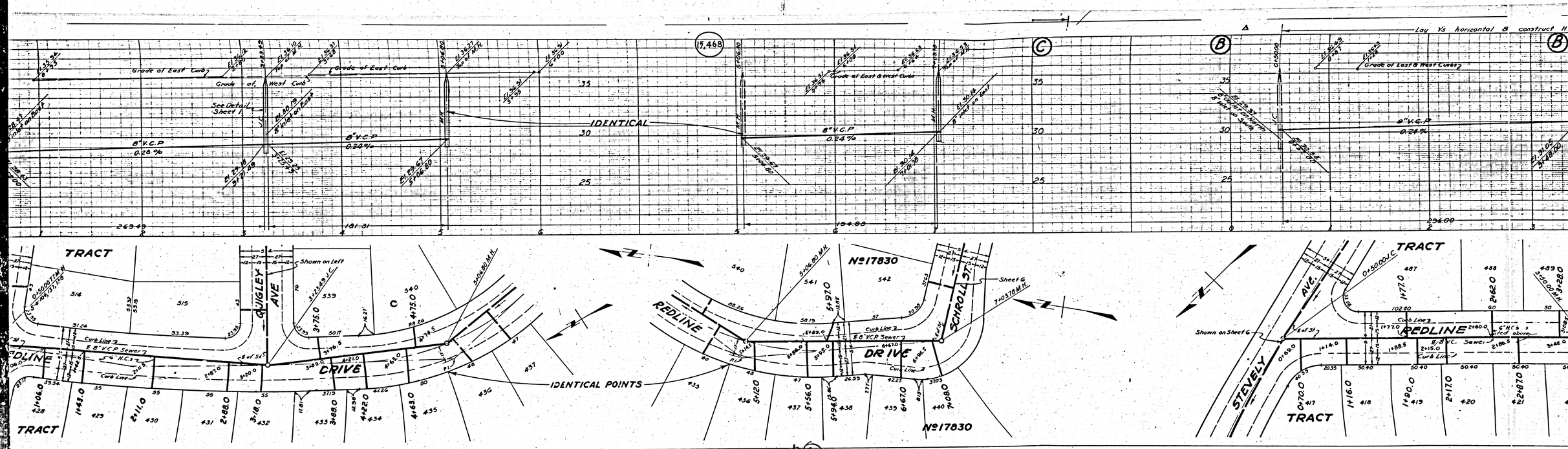

Lay Ys horizontal & construct H.C.
Grade of East Curb
Grade of West Curb
See Detail Sheet 1
8" V.C.P.
0.28%
0.24%
IDENTICAL
Grade of East & West Curbs
TRACT
QUIGLEY AVE
Shown on Left
REDLINE
DRIVE
IDENTICAL POINTS
Nº17830
SCHROLL ST.
Sheet 6
Curb Line
8" VCP Sewer
STEVELY AVE.
Shown on Sheet 6

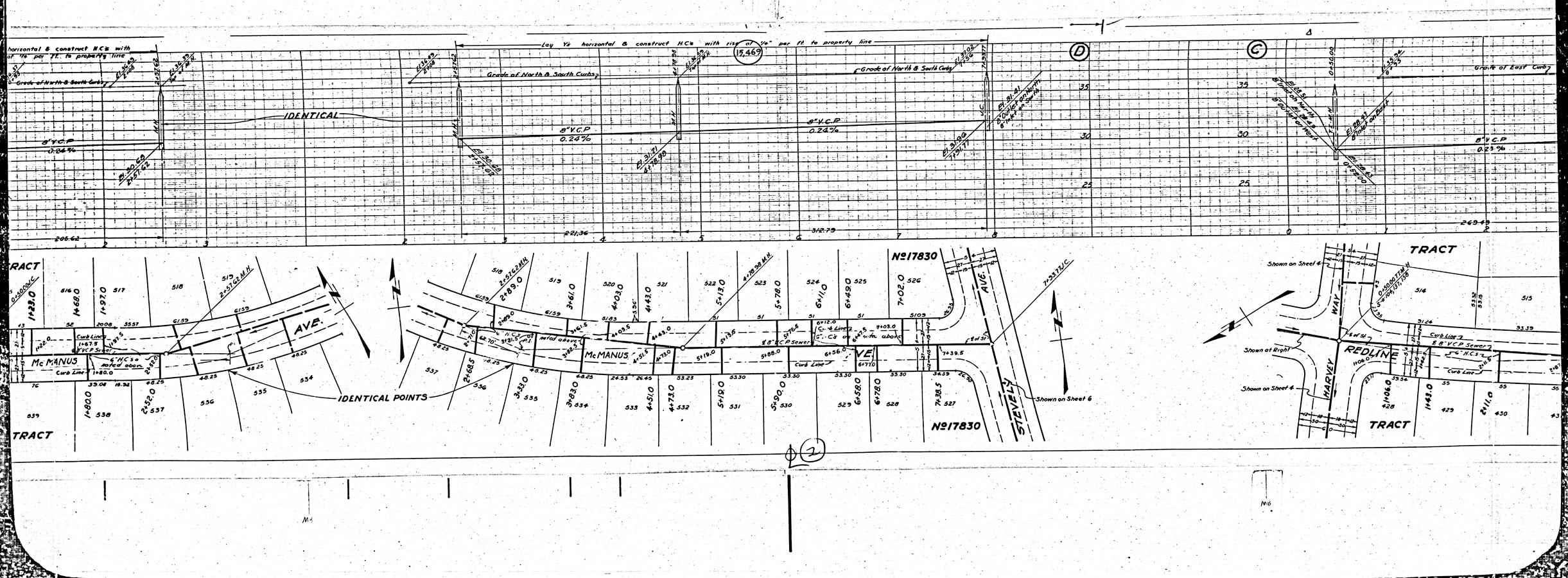

Lay Y's horizontal & construct H.C's with rise of 1/4" per ft to property line
15,469
Grade of North & South Curbs
Grade of East Curb
IDENTICAL
8" V.C.P
0.24%
0.23%
TRACT
McMANUS
AVE.
IDENTICAL POINTS
No 17830
STEVELY
Shown on Sheet 6
Shown on Sheet 4
Shown at Right
HARVEY
WAY
REDLINE

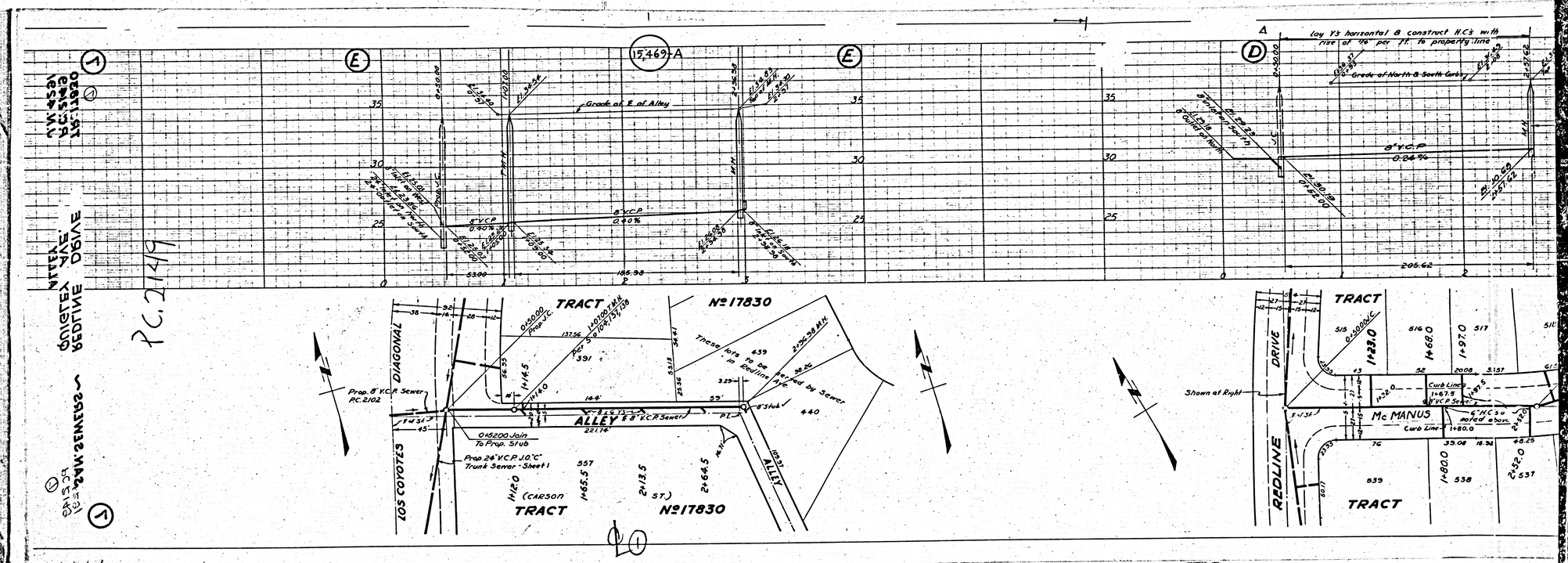

15,469-A
Grade of ℄ of Alley
8" V.C.P.
0.40%
Lay Y's horizontal & construct H.C's with rise of 1/4 per ft. to property line
Grade of North & South Curbs
8" V.C.P.
0.24%
TRACT
No 17830
DIAGONAL
LOS COYOTES
ALLEY
Prop. 8" V.C.P. Sewer P.C. 2102
0+5200 Join To Prop. Stub
Prop. 24" V.C.P. J.O. "C" Trunk Sewer - Sheet 1
These lots to be served by Sewer in Redline Ave.
(CARSON ST.)
REDLINE DRIVE
Shown at Right
Mc MANUS
Curb Line

P.C. 2149