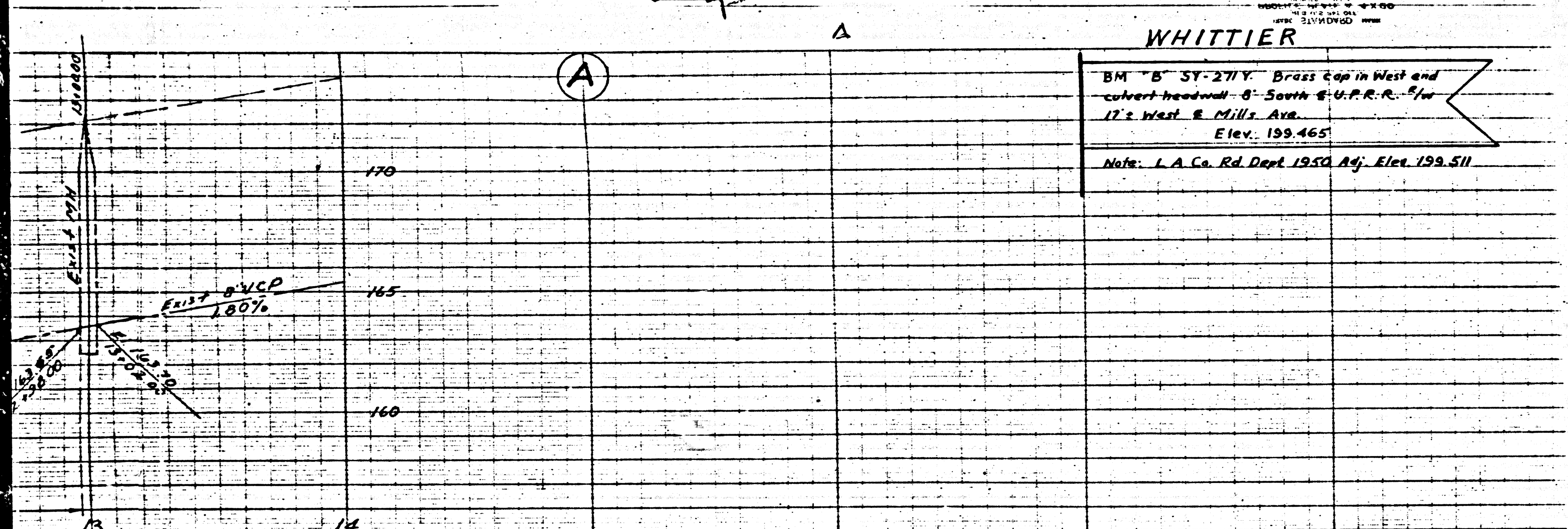

BM "B" SY-271Y. Brass cap in West end culvert headwall 8' South ℄ U.P.R.R. R/W 17'± West ℄ Mills Ave.
Elev. 199.465
Note: L.A. Co. Rd. Dept. 1950 Adj. Elev. 199.511

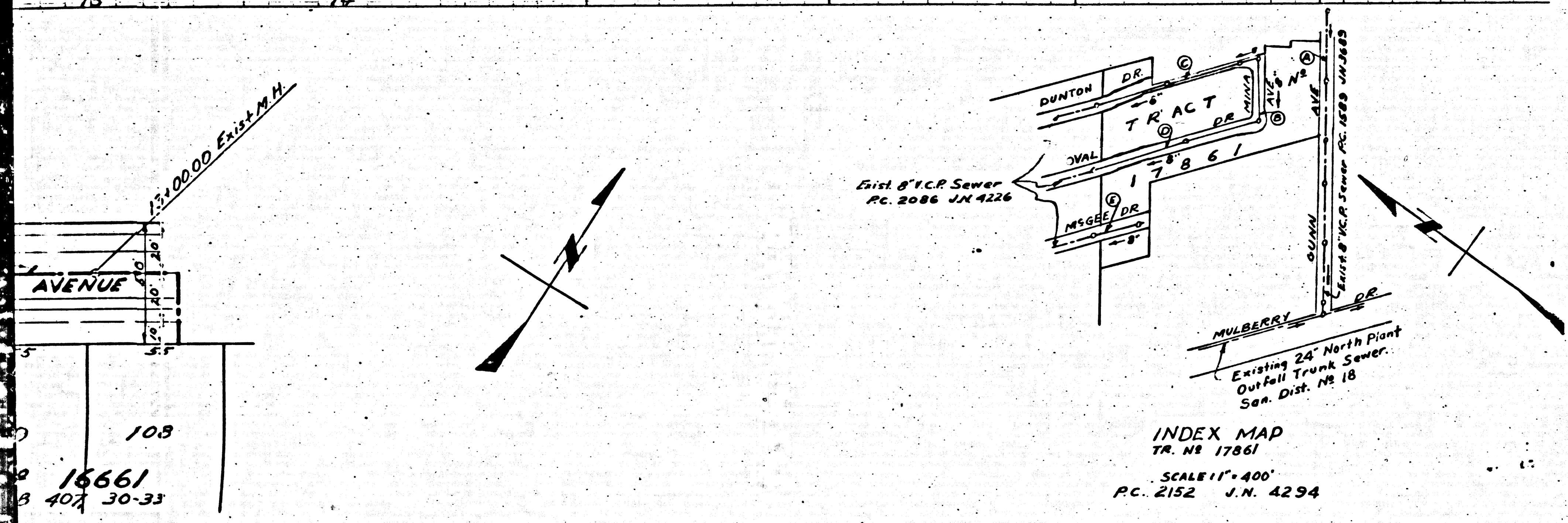

INDEX MAP
TR. Nº 17861
SCALE 1" = 400'
P.C. 2152 J.N. 4294

15,152

USE STANDARD STRENGTH PIPE.
USE CEMENT MORTAR FOR ALL VITRIFIED CLAY PIPE JOINTS.
ENCASE FOUR FEET OF SEWER AT POINTS OF INTERFERENCE WITH POLES AS PER S-a-119.
CONSTRUCT HOUSE CONNECTIONS WITH INVERT AT PROP. LINE 5 FEET BELOW CURB GRADE.
ALL STRUCTURES SHALL BE BRICK SEWER STRUCTURES AS PER PLAN NO. S-a-104.
USE STANDARD MANHOLE FRAMES AND COVERS AS PER PLAN NO. S-a-117.
CONSTRUCT TOPS OF ALL STRUCTURES IN RIGHTS OF WAY 8" ABOVE FINISHED GRADE.
RESURFACE ALL TRENCHES WITHIN PAVED AREA TO MEET LOS ANGELES COUNTY ROAD DEPT. OR STATE HIGHWAY REQUIREMENTS IN ACCORDANCE WITH PERMIT.
PROVIDE STAKES ON THE PROPERTY LINES OR PROPERTY LINES PRODUCED, AT RIGHT ANGLES TO THE SEWER LINE AT THE CENTER LINE OF EACH MANHOLE.
NO REVISIONS SHALL BE MADE IN THESE PLANS WITHOUT APPROVAL OF THE COUNTY ENGINEER.
NO REPRESENTATIVE OF THE COUNTY ENGINEER WILL SURVEY OR LAY OUT ANY PORTION OF THE WORK.
THE OWNER OR HIS AUTHORIZED REPRESENTATIVE SHALL FURNISH THE COUNTY ENGINEER WITH GRADE SHEETS AND STATIONS OF ALL HOUSE CONNECTIONS AND Y BRANCHES AND SHALL PROVIDE STAKES FOR THEM AT THEIR PROPER LOCATIONS WITH STATIONING PLAINLY MARKED.
ANY CHANGE OF LOCATION SHALL BE REQUESTED IN WRITING BY THE OWNER OR HIS REPRESENTATIVE.

STOPPERS TO BE INSTALLED WITH JOINT COMPOUND BY MANUFACTURER AT HIS PLANT. SPECIFICATIONS - SECTION 33.48.
CONCRETE PAVEMENT TO BE CUT NOT LESS THAN 2 INCHES IN DEPTH WITH CONCRETE SAW. SPECIFICATIONS - SECTION 65.
INSTALL WIRE & TAGS PER SPECIFICATIONS - SEC. 48

APPROVAL OF THIS PLAN BY THE COUNTY OF LOS ANGELES DOES NOT CONSTITUTE A REPRESENTATION AS TO THE ACCURACY OF THE LOCATION OF, OR THE EXISTENCE OR NON-EXISTENCE OF, ANY UNDERGROUND UTILITY, PIPE OR STRUCTURE WITHIN THE LIMITS OF THIS PROJECT.
(THIS NOTE APPLIES TO ALL SHEETS)

RECEIVED JUL 24 1952

REVISION CHECK H. L. Smelser 7-16-52
OFFICE OF COUNTY ENGINEER
REG. C.E. NO. 6446

Checked 10-7-52 Laren

(1)

PROFILE ALIGNMENT AND GRADE OF

SANITARY SEWERS

TO BE CONSTRUCTED IN

TRACT Nº 17861

GUNN AVENUE
BETWEEN 753' AND 1300' NORTH OF MULBERRY DR.
MINA AVENUE
BETWEEN OVAL DRIVE AND DUNTON DRIVE
DUNTON DRIVE
BETWEEN 372' EAST OF LANETT AVE. TO MINA AVENUE
OVAL DRIVE
BETWEEN 362' EAST OF LANETT AVE. TO MINA AVENUE
McGEE DRIVE
BETWEEN 353' AND 549' EAST OF LANETT AVENUE

PRIVATE CONTRACT NO. 2152
W. S. 34

SHEET 1 OF 1 SHEETS

SCALE: VERT. 1" = 4' HORIZ. 1" = 40'   APRIL 1952

PREPARED IN THE OFFICES OF
KEMMERER ENG. CO.
BY: H. J. Stook
REG. C.E. NO. 1281

FOR LEGEND
SEE PLAN NO. S-a-64

NOTE:
GRADES TO WHICH THIS IMPROVEMENT IS TO BE CONSTRUCTED ARE SHOWN ON PLANS AND PROFILES. GRADE POINTS FOR TOP OF CURB, CENTER LINE OF STREET OR CENTER LINE OF ALLEY ARE SHOWN BY CIRCLES ON PROFILES. AT ALL POINTS BETWEEN DESIGNATED POINTS THE GRADE SHALL BE ESTABLISHED SO AS TO CONFORM TO A STRAIGHT LINE DRAWN BETWEEN SAID DESIGNATED POINTS.
ELEVATIONS ARE IN FEET ABOVE U.S.G.S. DATUM OR MEAN SEA LEVEL.
THIS DRAWING AND THE DATA HEREON ARE HEREBY MADE A PART OF THE SPECIFICATIONS.
WORK SHALL BE CONSTRUCTED ACCORDING TO SPECIFICATIONS ON FILE IN THE OFFICE OF THE COUNTY ENGINEER AND SHALL BE PROSECUTED ONLY IN THE PRESENCE OF THE COUNTY ENGINEER.
BEFORE WORK CAN BE STARTED, THE CONTRACTOR MUST OBTAIN A PERMIT TO EXCAVATE IN COUNTY STREETS FROM THE L.A. COUNTY ROAD DEPT., 108 W. 2ND ST., LOS ANGELES, AND MAKE A DEPOSIT WITH THE COUNTY ENGINEER, ROOM 830 AT 108 W. 2ND STREET, SUFFICIENT TO COVER THE COST OF CONSTRUCTION INSPECTION AND RECORD PLANS.
IF WORK IS TO BE DONE IN A STATE HIGHWAY, A PERMIT MUST BE OBTAINED FROM THE STATE OF CALIFORNIA, DIVISION OF HIGHWAYS, 808 STATE BUILDING, AFTER MAKING THE DEPOSIT WITH THE COUNTY ENGINEER.

COUNTY OF LOS ANGELES, CALIFORNIA
WILLIAM J. FOX, County Engineer
APPROVED R. L. Gregory CHIEF DEPUTY
A.M. RAWN
APPROVED BY F. J. Bock OFFICE ENGR.
CHIEF ENGINEER OF COUNTY SANITATION DISTRICT NO. 18

CHECKED BY Richard E. Kuhn 5-5-1952
OFFICE OF COUNTY ENGINEER, REG. C.E. NO. 7660

J.Y.W.

P.C. 2152 SANITARY SEWERS - TRACT 17861 SHEET 1 OF 1 SHEETS W.S. 34 GUNN AVE., MINA AVE., DUNTON DR., OVAL DR. & McGEE DR.

PC 2152

15,154
B
A
15,153
El 164.95 0+88
El 164.48 0+41
M.H.
El 155.46 8" Outlet on Northwest
El 155.66 0+02.00
0+00.00
and South Curb
1.49%
251.41
165
160
155
El 161.7 6+12
El 163.19 7+11
8" Inlet on Southeast
El 159.35
Exist J.C.
7+53.11
El 154.32 7+51.11
El 154.40 7+55.11
Exist 8" VCP 1.16%
El 164.15 7+85
El 163.50 8+16
Grade of North & South Curb
Exist 8" VCP 1.60%
242.89
El 158.24 9+98.00
Exist M.H.
10+00.00
El 158.26 10+02.00
Exist 8" VCP 1.80%
El 168.55 11+00
170
296.00
El 170.17 11+90
Exist M.H.
13+00.00
El 163.65 12+98.00
El 163.70 13+02.00
0
6
7
8
9
10
11
12
13
14
№ 17861
29
30
18
0+66.5
0+57.5
AVENUE
17
16
32
33
0+90.0
1+24.0
0+00.00 M.H.
OVAL DRIVE
Shown on Left
№ 17861
TRACT
19
20
21
22
24
25
8+17.0
8+71.0
9+19.0
9+82.0
10+42.5
10+92.5
11+52.0
Exist MH
GUNN
2" Gas
Exist. 8" V.C.P. Sewer P.C. 1589 J.N. 3689
Exist. 6" H.C.'s
6" H.C.'s
Curb Line
101.96
119
7+53.11 Exist J.C.
TRACT
OVAL DRIVE
118
117
114
113
112
111
110
109
108
80
70
55
Existing Rock & Oil Pavement
Abandoned Curb
AVENUE
13+00.00 Exist M.H.
№ 16661
M.B 407 30-33

15,155
Grade of North Curb
Grade of South Curb
Grade of North and South Curb
Exist. 8" V.C.P. 0.40%
8" V.C.P. 0.40%
8" V.C.P. 1.40%
Exist. MH
MH
J.C.
El. 163.58 4+06
El. 162.84 3+97
El. 163.81 5+01
El. 164.31 5+81
El. 164.88 6+31
El. 164.16 Top of MH
6+55.72
3+72.00
El. 155.50 3+70.00
El. 155.60 3+74.00
El. 165.38 Top of MH
9+33.77
El. 166.12 10+28
10+69.69
El. 158.28 8" Outlet on S.W.
El. 158.55 10+61.69
El. 167.17
2+55.41
El. 166.69 Top of MH
El. 166.50 2+35
El. 166.00 1+53
El. 164.95 0+88
El. 164.48 0+41
El. 158.64 2+51.41
El. 155.66 0+02.00
0+00.00
165
160
155
273.72
274.05
131.92
251.41
TRACT
Nº 16482 TRACT
M.B. 431, 26-28
Nº 17861 PORTION OF A RESURVEY OF GUNN'S PLAT OF THE BLAISDELL TRACT
M.R. 34-64
DUNTON
DRIVE
MINA AVENUE
DUNTON DR.
3+72.00 Exist. MH
3+74.00 Join Exist. 8" Stub
6+55.72 MH.
9+33.77 M.H.
10+69.69 J.C.
2+55.41 J.C.
0+00.00 MH
8" V.C.P. Sewer
6" H.C.'s
8"x6" Wyes
8" Stub
Curb Line
℄ of St.
Shown on Right
Shown at Left
Shown on Left
Served by Sewer in Dunton Dr.
Nº 17861

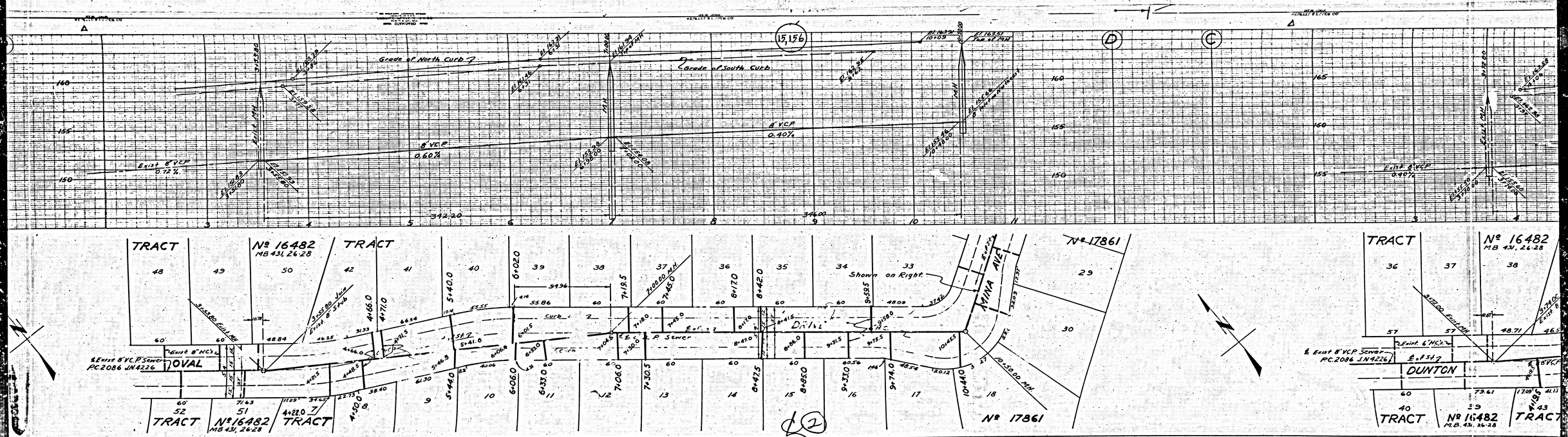
15,156
Grade of North Curb
Grade of South Curb
8" VCP
0.60%
8" VCP
0.40%
Exist 8" VCP
0.12%
Exist 8" VCP
0.40%
342.20
346.00
TRACT
No 16482
MB 431, 26-28
TRACT
No 17861
Shown on Right
MINA AVE
DRIVE
Curb
Term
℄ Exist 8" VCP Sewer
P.C. 2086 IN 4226
OVAL
TRACT
No 16482
MB 431, 26-28
TRACT
No 17861
DUNTON
TRACT
No 16482
M.B. 431, 26-28
TRACT

15,157
Grade of North & South Curb
Exist 8" VCP 0.40%
8" VCP 1.44%
Exist 8" VCP 0.72%
TRACT
59
60
61
62
№ 16482
MB 431, 26-28
TRACT
6
№ 17861
MB
4
McGEE
DRIVE
Curb Line
Exist 6" HCS
℄ Existing 8" VCP Sewer
P.C. 2086 JN 4226
℄ 8" VCP Sewer
℄ Curb Line
TRACT
66
65
64
63
№ 16482
MB 431, 26-28
TRACT
1
2
№ 17861
MB
5
TRACT
48
℄ Exist 8" VCP Sewer
P.C. 2086 JN 4226
TRA