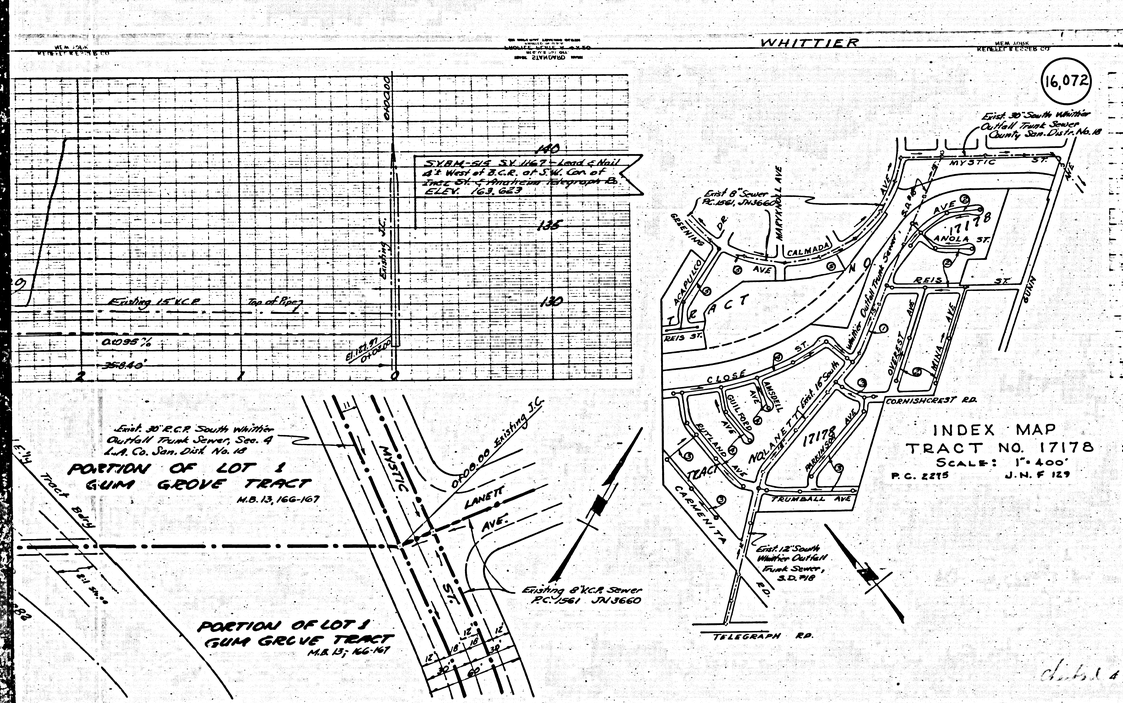


USE STANDARD STRENGTH PIPE EXCEPT AS NOTED

USE CEMENT MORTAR FOR ALL VITRIFIED CLAY PIPE JOINTS

ENCASE FOUR FEET OF SEWER AT POINTS OF INTERFERENCE WITH POLES AS PER S-6.115

CONSTRUCT HOUSE CONNECTIONS WITH INVERT AT PROP. LINE 8 FEET BELOW CURB GRADE EXCEPT AS NOTED

ALL STRUCTURES SHALL BE BRICK SEWER STRUCTURES AS PER PLAN NO. S-8.104 EXCEPT AS NOTED.

USE STANDARD MANHOLE FRAMES AND COVERS AS PER PLAN NO. S-6.117 EXCEPT AS NOTED.

CONSTRUCT TOPS OF ALL STRUCTURES IN RIGHTS OF WAY 6" ABOVE FINISHED GRADE

RESURFACE ALL TRENCHES WITHIN PAVED AREA TO MEET LOS ANGELES COUNTY ROAD DEPT. OR STATE HIGHWAY REQUIREMENTS IN ACCORDANCE WITH PERMIT.

PROVIDE STAKES ON THE PROPERTY LINES OR PROPERTY LINES PRODUCED, AT RIGHT ANGLES TO THE SEWER LINE AT THE CENTER LINE OF EACH MANHOLE.

NO REVISIONS SHALL BE MADE IN THESE PLANS WITHOUT APPROVAL OF THE COUNTY ENGINEER

NO REPRESENTATIVE OF THE COUNTY ENGINEER WILL SURVEY OR LAY OUT ANY PORTION OF THE WORK

THE OWNER OR HIS AUTHORIZED REPRESENTATIVE SHALL FURNISH THE COUNTY ENGINEER WITH GRADE SHEETS AND STATIONS OF ALL HOUSE CONNECTIONS AND Y BRANCHES AND SHALL PROVIDE STAKES FOR THEM AT THEIR PROPER LOCATIONS WITH STATIONING PLAINLY MARKED. ANY CHANGE OF LOCATION SHALL BE REQUESTED IN WRITING BY THE OWNER OR HIS REPRESENTATIVE.

STOPPERS TO BE INSTALLED WITH JOINT COMPOUND BY MANUFACTURER AT HIS PLANT. SPECIFICATIONS - SECTION 33.48.

CONCRETE PAVEMENT TO BE CUT NOT LESS THAN 2 INCHES IN DEPTH WITH CONCRETE SAW. SPECIFICATIONS - SECTION 65.

INSTALL WIRE & TAGS ON ALL CONNECTIONS AND WYES PER SPEC'S SEC. 48

FOR "CHANGE IN LEAKAGE TEST" SEE SPEC'S SEC. 49

APPROVAL OF THIS PLAN BY THE COUNTY OF LOS ANGELES DOES NOT CONSTITUTE A REPRESENTATION AS TO THE ACCURACY OF THE LOCATION OF, OR THE EXISTENCE OR NON-EXISTENCE OF, ANY UNDERGROUND UTILITY, PIPE OR STRUCTURE WITHIN THE LIMITS OF THIS PROJECT.
(THIS NOTE APPLIES TO ALL SHEETS)

WHERE GROUND WATER IS ENCOUNTERED, WESTON'S GASKETS & FOAMS SHALL BE USED, PER S-6.81, IN MAIN LINE AND HOUSE CONNECTIONS.

Before breaking into any existing structure and before final acceptance of this work, County Sanitation District should be notified in order that required inspection may be made.

Trim Lines

(1)

PROFILE ALIGNMENT AND GRADE OF

# SANITARY SEWERS

TO BE CONSTRUCTED IN

TRACT № 17178

## LANETT AVENUE

BETWEEN ANAHEIM TELEGRAPH RD. AND MYSTIC ST.

PRIVATE CONTRACT NO. 2275
W. S. 34

SHEET 1 OF 5 SHEETS

SCALE: VERT. 1"=4' HORIZ. 1"=40'

JUNE 1952

PREPARED IN THE OFFICES OF
KEMMERER ENG. CO. INC.
BY: Hans C. Thomsen
REG. C.E. NO. 8244

FOR LEGEND
SEE PLAN NO. S-6.61

RECEIVED
OCT 7 1952
L. A. COUNTY ENGINEER
SANITATION DIVISION

NOTE
GRADES TO WHICH THIS IMPROVEMENT IS TO BE CONSTRUCTED ARE SHOWN ON PLANS AND PROFILES. GRADE POINTS FOR TOP OF CURB, CENTER LINE OF STREET OR CENTER LINE OF ALLEY ARE SHOWN BY CIRCLES ON PROFILES AT ALL POINTS BETWEEN DESIGNATED POINTS THE GRADE SHALL BE ESTABLISHED SO AS TO CONFORM TO A STRAIGHT LINE DRAWN BETWEEN SAID DESIGNATED POINTS.
ELEVATIONS ARE IN FEET ABOVE U. S. C. & G. DATUM OR MEAN SEA LEVEL.
THIS DRAWING AND THE DATA HEREON ARE HEREBY MADE A PART OF THE SPECIFICATIONS.
WORK SHALL BE CONSTRUCTED ACCORDING TO SPECIFICATIONS ON FILE IN THE OFFICE OF THE COUNTY ENGINEER AND SHALL BE PROSECUTED ONLY IN THE PRESENCE OF THE COUNTY ENGINEER
BEFORE WORK CAN BE STARTED, THE CONTRACTOR MUST OBTAIN A PERMIT TO EXCAVATE IN COUNTY STREETS FROM THE L. A. COUNTY ROAD DEPT., 105 W. 5TH ST., LOS ANGELES AND MAKE A DEPOSIT WITH THE COUNTY ENGINEER, ROOM 839 AT 108 W. 2ND STREET, SUFFICIENT TO COVER THE COST OF CONSTRUCTION INSPECTION AND RECORD PLANS
IF WORK IS TO BE DONE IN A STATE HIGHWAY, A PERMIT MUST BE OBTAINED FROM THE STATE OF CALIFORNIA, DIVISION OF HIGHWAYS, 906 STATE BUILDING. AFTER MAKING THE DEPOSIT WITH THE COUNTY ENGINEER

COUNTY OF LOS ANGELES, CALIFORNIA
WILLIAM S. FOX, County Engineer
APPROVED R. W. Pore
ASST. CHIEF DEPUTY
APPROVED BY [illegible]
CHIEF ENGINEER OF SANITATION DISTRICT NO. 18

CHECKED BY John A. Thomsen 8-5-1952
ASST. OR COUNTY ENGINEER REG. C.E. NO. 7820

BC 5512
BC 5512
BC 5512

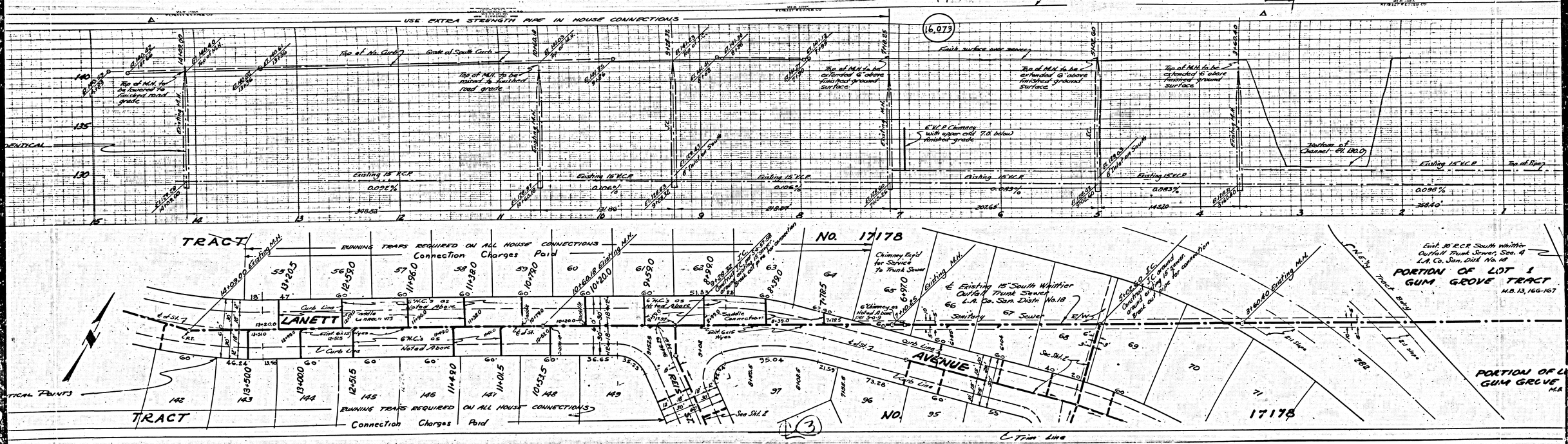
USE EXTRA STRENGTH PIPE IN HOUSE CONNECTIONS
16,073
Top of No. Curb
Grade of South Curb
Top of M.H. to be raised to finished road grade
Top of M.H. to be extended 6" above finished ground surface
Finish surface over sewer
6" V.C.P. Chimney with upper end 7.0' below finished grade
Bottom of Channel El. 130.0
Existing 15" V.C.P.
Top of Pipe
TRACT
NO. 17178
RUNNING TRAPS REQUIRED ON ALL HOUSE CONNECTIONS
Connection Charges Paid
LANETT
AVENUE
Chimney Req'd for Service to Trunk Sewer
Existing 15" South Whittier Outfall Trunk Sewer L.A. Co. San. Dist. No. 18
Sanitary Sewer
Exist. 30" R.C.P. South Whittier Outfall Trunk Sewer, Sec. 4 L.A. Co. San. Dist. No. 18
PORTION OF LOT 1 GUM GROVE TRACT
M.B. 13, 166-167
PORTION OF L GUM GROVE
M.B.
Curb Line
Saddle Connection
Trim Line
See Sht. 2
TRACT
NO. 17178

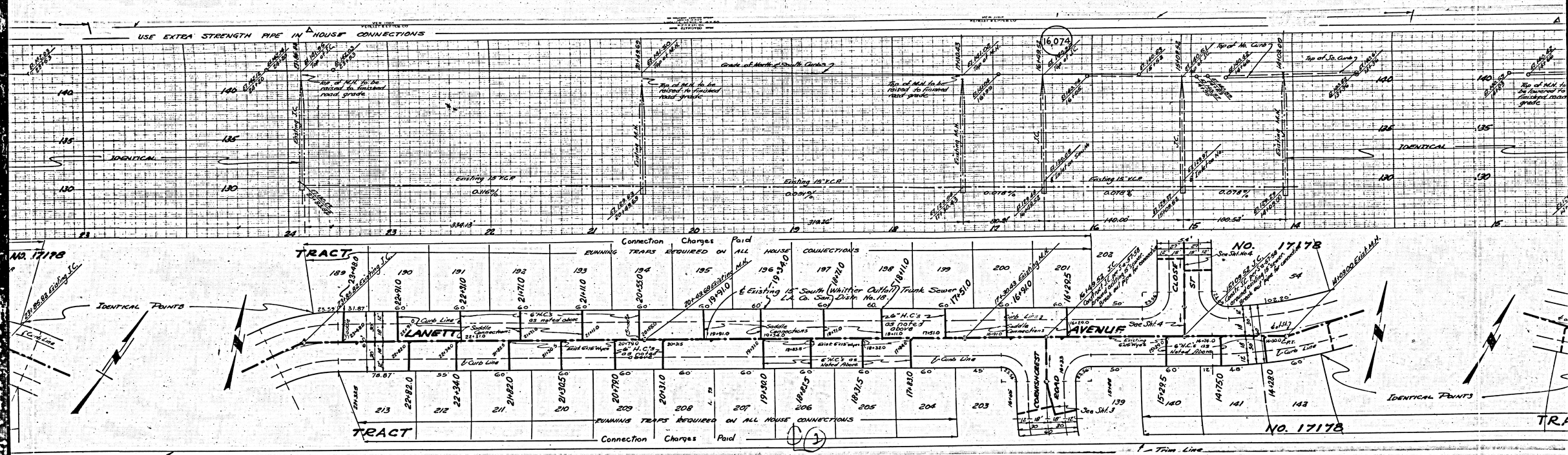
USE EXTRA STRENGTH PIPE IN HOUSE CONNECTIONS
16,074
Grade of North & South Curbs
Top of M.H. to be raised to finished road grade
Top of M.H. to be raised to finished road grade
Top of M.H. to be raised to finished road grade
Top of M.H. to be lowered to finished road grade
Top of No. Curb
Top of So. Curb
Existing J.C.
Existing M.H.
Existing 15" V.C.P.
IDENTICAL
Connection Charges Paid
RUNNING TRAPS REQUIRED ON ALL HOUSE CONNECTIONS
TRACT
NO. 17178
IDENTICAL POINTS
LANETT
AVENUE
CLOSE ST
CORNISHCREST ROAD
Existing 15" South (Whittier Outfall) Trunk Sewer L.A. Co. San. Distr. No. 18.
6" H.C.'s as noted above
Saddle Connections
Curb Line
Trim Line
See Sht. 4
See Sht. 3
See Sht. No. 4

P.C. 22-75

SHEET NO 1 OF 2 SHEETS
TRACT NO. 17178
CITY OF WHITTIER, CALIFORNIA
SCALE: 1" = 40'

PORTION OF LOT 16, RESURVEY OF THE GUNN AND HAZZARDS PLAT OF THE CULLEN TRACT

PORTION OF LOT 5, GUM GROVE TRACT M.B. 13, 166-167

TELEGRAPH ROAD

CARMENITA ROAD

WALNUT WAY

& Existing 12" South Whittier Outfall Trunk Sewer, San. Dist. #18

TRACT NO. 17178

Connection Charges Paid

RUNNING TEARS REQUIRED ON ALL HOUSE CONNECTIONS

IDENT. CAL. POINTS

USE EXT

TRUMBALL AVE.

EUTAW AVE.

Existing 12" V.C.P.

Existing M.H.

Existing S.C.

Existing G.U.W.

6" H.C.P.

Curb Line

Top of M.H. to be lowered to finished road grade

Grade of No. Curb

Grade of St. Curb

Top of No. 8 Curb

Sta. 1+00 Equals Sta. 31+00.00 Ahd. (Back 30+96.38)

Sta. 2+04.36 Connect to Existing 12" Sewer. Invert Elev. 240.36 for Connection

Sta. 2+39.60 Existing S.C.

Sta. 2+78.88 Existing S.C.

Sta. 5+72 Sta. 5+39 Sta. 5+23.9 Sta. 5+23.9 Sta. 5+23.9

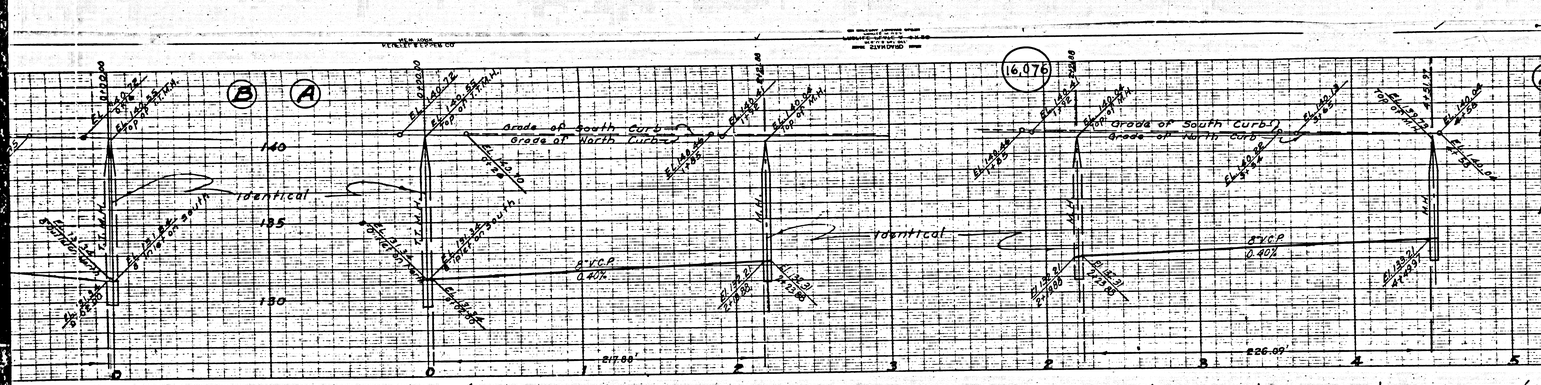


PROFILE, ALIGNMENT, AND GRADE OF

# SANITARY SEWERS

TO BE CONSTRUCTED IN

## TRACT NO. 17178

LANETT AVENUE
BETWEEN A PT. 175' WEST OF ANOLA ST. AND A PT. 455' E. W. OF ANOLA

ANOLA STREET
BETWEEN LANETT AVE. AND A PT. 475' S.LY.

SEWER RIGHT OF WAY
BETWEEN LANETT AVE. AND A PT. 85' N.LY.

REIS STREET
BETWEEN LANETT AVE. AND MINA AVENUE

OVEREST AVENUE
BETWEEN CORNISHCREST RD. AND REIS

MINA AVENUE
BETWEEN CORNISHCREST RD. AND REIS

PRIVATE CONTRACT NO. 2275

W.S. 34

SHEET 2 OF 5 SHEETS

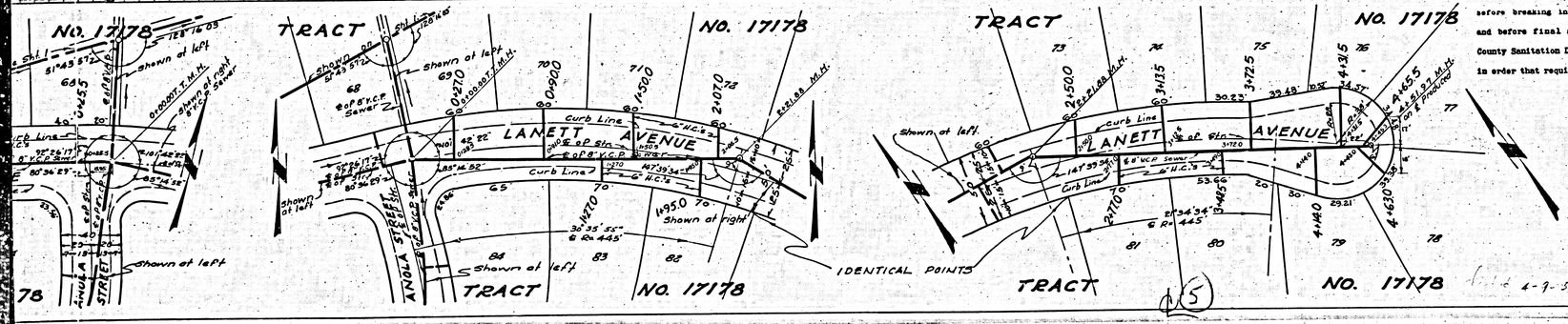


before breaking into any existing structure and before final acceptance of this work, County Sanitation District should be notified in order that required inspection may be made.

RECEIVED
OCT 7 1952
L. A. COUNTY ENGINEER
SANITATION DIVISION

HORIZ: 1" = 40'
VERT: 1" = 4'

JUNE 1952

PRERARED IN THE OFFICE OF
KEMMERER ENGR. CO., INC.
By Hans C. Thomsen
REG. C.E. 8244

FOR LEGEND SEE PLAN S-a-64
SEE SHT. 1 FOR CONSTRUCTION NOTES

WILLIAM J. FOX, COUNTY ENGINEER
APPROVED BY F. W. Pore
ASST. CHIEF DEPUTY

A.M. RAWN
APPROVED BY 7 Bar 1 OFFICE ENGR.
CHIEF ENGINEER OF COUNTY SANITATION DISTRICT NO 18

CHECKED BY John A. Zimmer 8-5-1952
OFFICE OF COUNTY ENGINEER REG. CE. No 7984

4-9-53

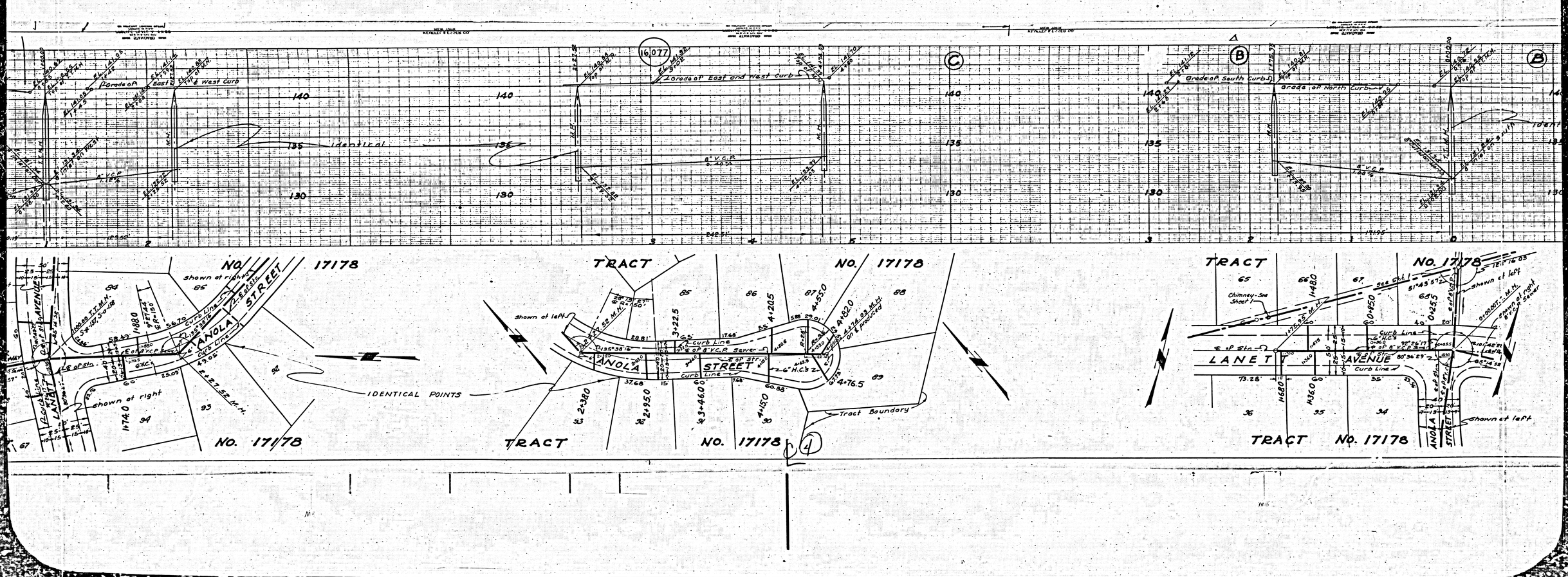
Grade of East and West curb
Grade of East and West curb
Grade of South curb
Grade of North curb
identical
identical
8" V.C.P.
8" V.C.P.
8" V.C.P.
8" V.C.P.
16077
17195
LANOLA STREET
LANOLA STREET
LANET AVENUE
LANET AVENUE
Curb Line
Curb Line
Curb Line
Curb Line
shown at right
shown at left
shown at left
shown at left
IDENTICAL POINTS
Tract Boundary
TRACT NO. 17178
TRACT NO. 17178
TRACT NO. 17178
TRACT NO. 17178
TRACT NO. 17178
TRACT NO. 17178
Chimney-See Sheet
Chimney-See Sheet
Shown on right Sewer
Shown on right Sewer
Shown on left Sewer
Shown on left Sewer
Shown on left

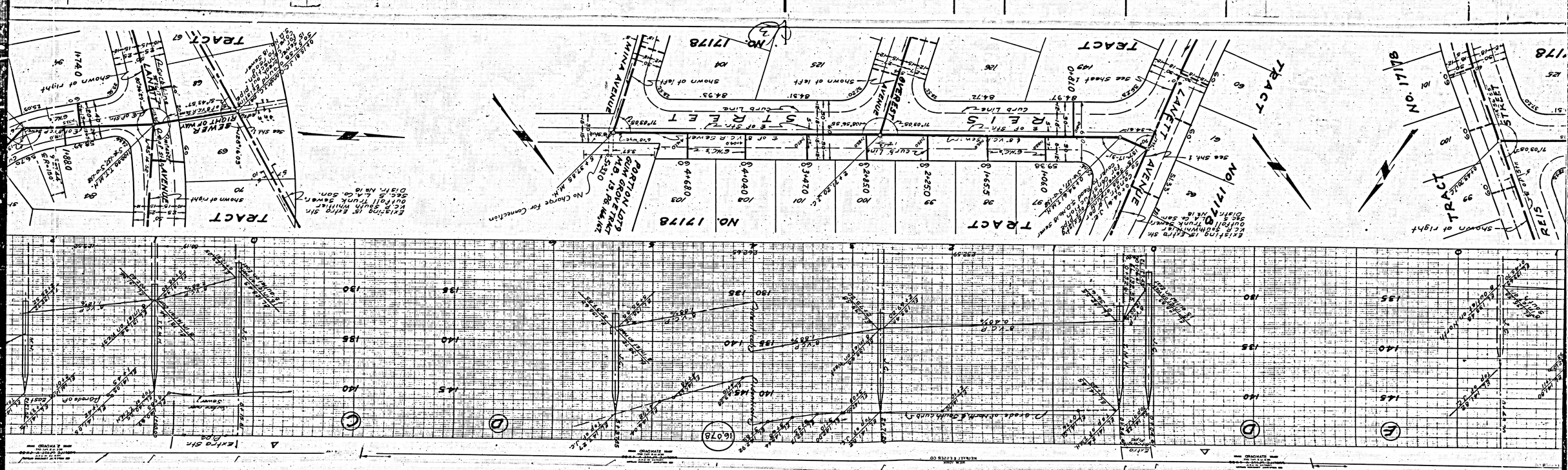
TRACT
No. 17178
57 STREET
LANETT AVENUE
TWIN AVENUE
Shown at left
Shown at right
Existing 15" Extra Str.
VCP South Interior
Outfall Trunk Sewer
Sec. 3 A.C.O. Dist. No. 18
Existing 18" Extra Str.
VCP Southwest Trunk Sewer
Sec. 3 A.C.O. Dist. No. 18
Connection
Curb Line
Lot 1
Lot 2
Lot 3
Lot 4
Lot 5
Lot 6
Lot 7
Lot 8
Lot 9
Lot 10
Lot 11
Lot 12
Lot 13
Lot 14
Lot 15
Lot 16
Lot 17
Lot 18
Lot 19
Lot 20
Lot

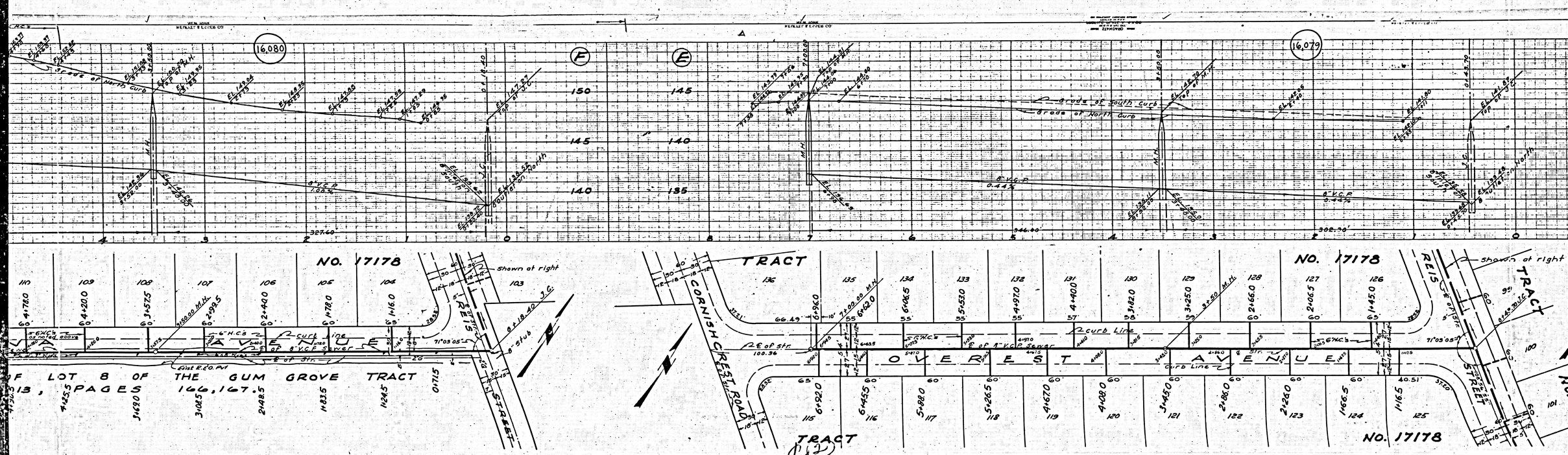

16,080
16,079
Grade of North Curb
Grade of South Curb
Grade of North Curb
NO. 17178
TRACT
Shown at right
CORNISH CREST ROAD
OVEREST AVENUE
Curb Line
REIS STREET
OF LOT 8 OF THE GUM GROVE TRACT
13, PAGES 166, 167.

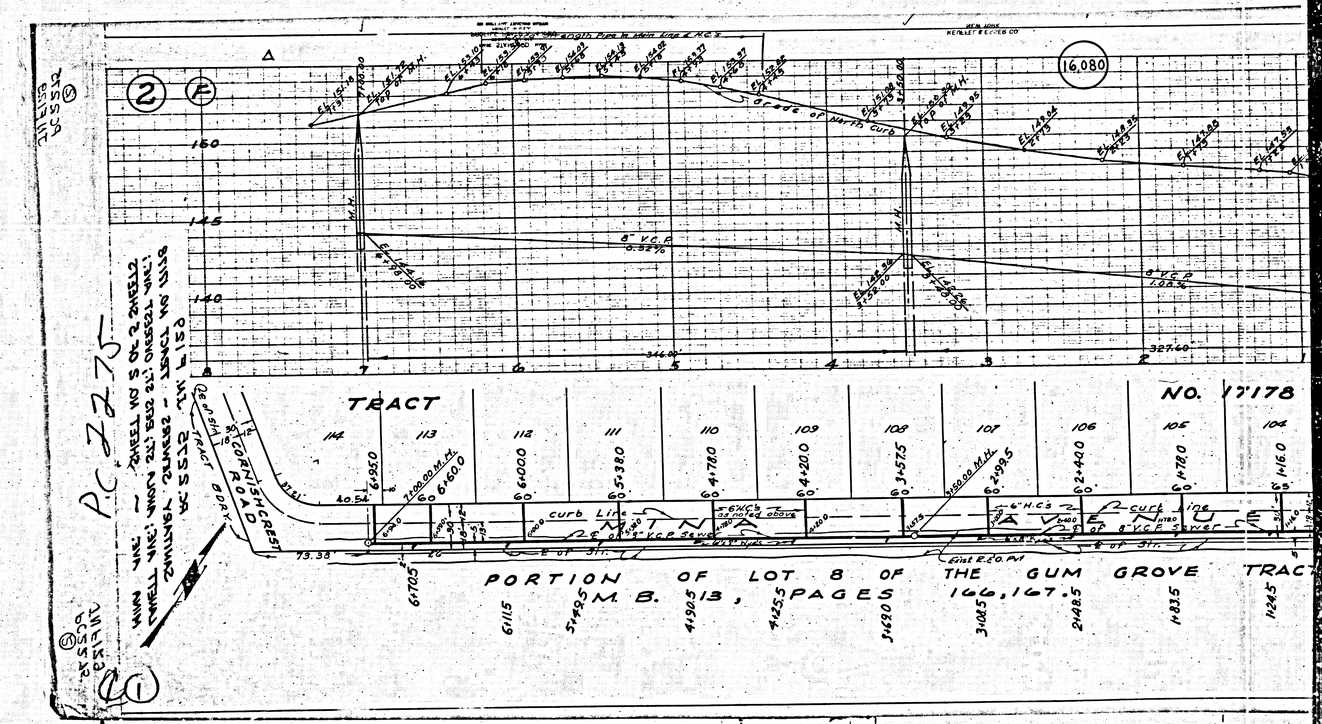

TRACT
NO. 17178
PORTION OF LOT 8 OF THE GUM GROVE TRACT
M. B. 13, PAGES 166, 167.
CORNISH CREST ROAD
Grade of North Curb
8" V.C.P.
16,080

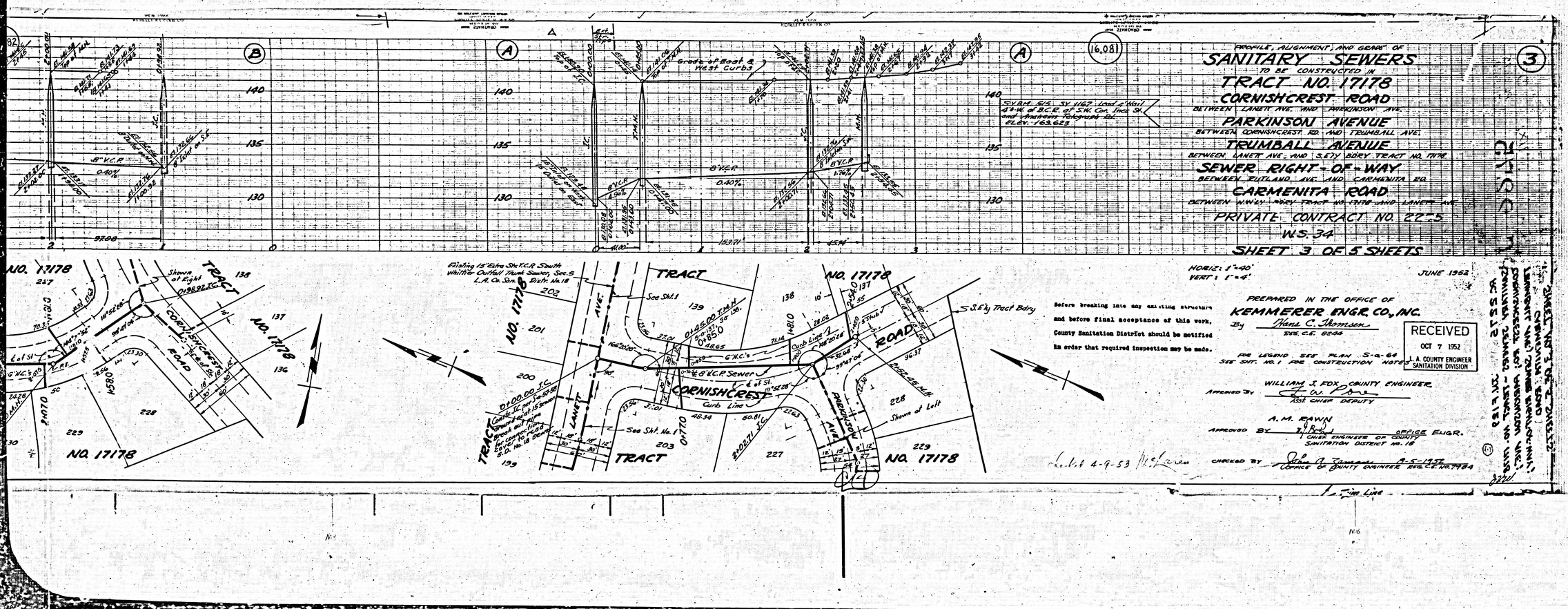
A
B
140
135
130
16,081
8"V.C.P.
0.40%
Grade of Road & West Curb
Curb Elevations
Gutter Elevations
Sta. 0+00 Elev. 140.00
Sta. 1+00 Elev. 136.00
Sta. 2+00 Elev. 132.00
Sta. 3+00 Elev. 128.00
Sta. 4+00 Elev. 124.00
Sta. 5+00 Elev. 120.00
Sta. 6+00 Elev. 116.00
Sta. 7+00 Elev. 112.00
Sta. 8+00 Elev. 108.00
Sta. 9+00 Elev. 104.00
Sta. 9+68 Elev. 100.32
Sta. 10+00 Elev. 100.00
Sta. 11+00 Elev. 96.00
Sta. 12+00 Elev. 92.00
Sta. 13+00 Elev. 88.00
Sta. 14+00 Elev. 84.00
Sta. 14+10 Elev. 83.60
Sta. 15+00 Elev. 80.40
Sta. 16+00 Elev. 76.40
Sta. 16+08 Elev. 76.08
Sta. 17+00 Elev. 72.40
Sta. 18+00 Elev. 68.40
Sta. 19+00 Elev. 64.40
Sta. 20+00 Elev. 60.40
Sta. 21+00 Elev. 56.40
Sta. 22+00 Elev. 52.40
Sta. 23+00 Elev. 48.40
Sta. 24+00 Elev. 44.40
Sta. 25+00 Elev. 40.40
Sta. 26+00 Elev. 36.40
Sta. 27+00 Elev. 32.40
Sta. 28+00 Elev. 28.40
Sta. 29+00 Elev. 24.40
Sta. 30+00 Elev. 20.40
Sta. 31+00 Elev. 16.40
Sta. 32+00 Elev. 12.40
Sta. 33+00 Elev. 8.40
Sta. 34+00 Elev. 4.40
Sta. 34+10 Elev. 4.00
Sta. 35+00 Elev. 0.40
Sta. 36+00 Elev. 0.00
Sta. 37+00 Elev. 0.00
Sta. 38+00 Elev. 0.00
Sta. 39+00 Elev. 0.00
Sta. 40+00 Elev. 0.00
Sta. 41+00 Elev. 0.00
Sta. 42+00 Elev. 0.00
Sta. 43+00 Elev. 0.00
Sta. 44+00 Elev. 0.00
Sta. 45+00 Elev. 0.00
Sta.

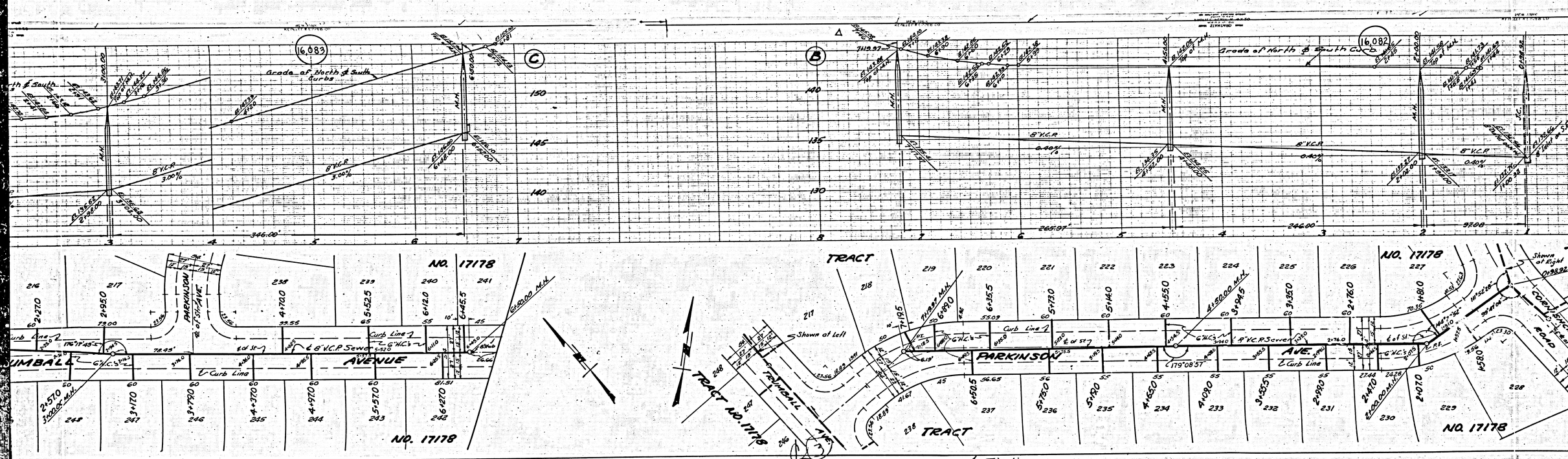

16,083
Grade of North & South Curbs
16,082
Grade of North & South Curb
8" V.C.P.
3.00%
0.40%
346.00'
265.97'
246.00'
97.08
NO. 17178
TRACT
PARKINSON
AVE.
TRUMBALL
AVENUE
Curb Line
Shown at Left
Shown at Right
Trim Line

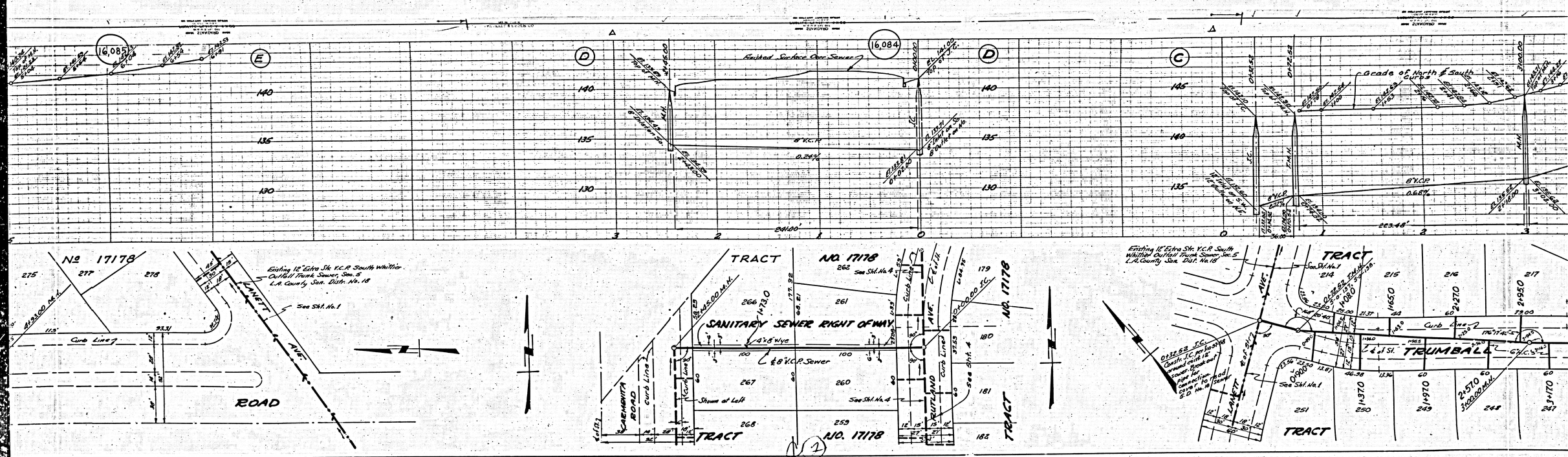

16,085
16,084
Finished Surface Over Sewer
Grade of North & South Curbs
8" V.C.P.
0.24%
0.68%
241.00'
223.48'
No 17178
Existing 12" Extra Str. V.C.P. South Whittier Outfall Trunk Sewer, Sec. 5 L.A. County San. Distr. No. 18
See Sht. No. 1
LANETT AVE.
ROAD
TRACT
NO. 17178
SANITARY SEWER RIGHT OF WAY
4"x8" Wye
℄ 8" V.C.P. Sewer
Shown at Left
See Sht. No. 4
CARMENITA ROAD
Curb Line
RUTLAND AVE.
TRUMBALL

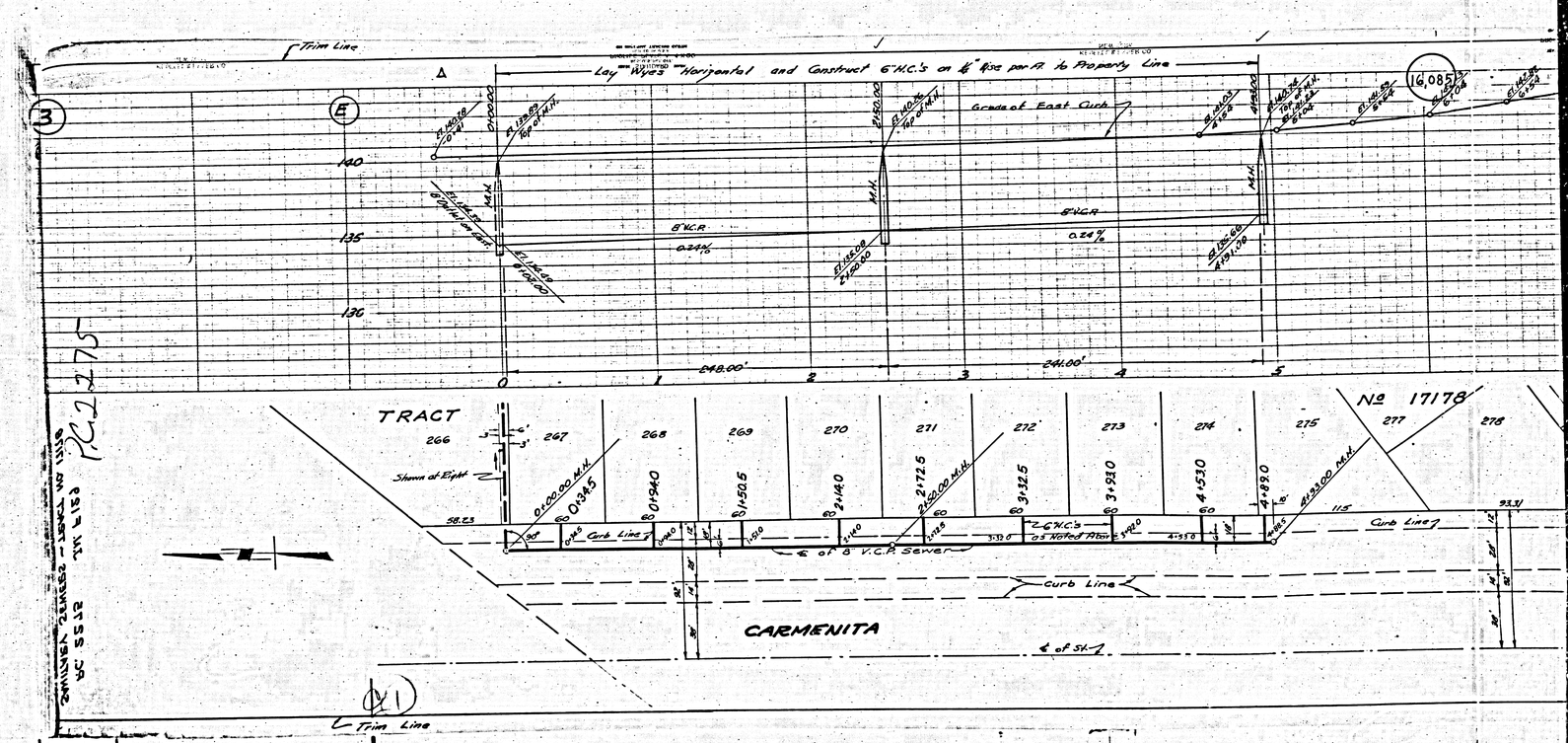

Trim Line
Lay Wyes Horizontal and Construct 6" H.C.'s on 1/4" Rise per Ft. to Property Line
16,085
Grade of East Curb
8" V.C.P.
0.24%
248.00'
241.00'
TRACT
No 17178
Shown at Right
Curb Line
6" H.C.'s as Noted Above
℄ of 8" V.C.P. Sewer
CARMENITA
℄ of St.
Trim Line


P.C. 2275

# SANITARY SEWERS

TO BE CONSTRUCTED IN

## TRACT No. 17178

### CLOSE STREET

BETWEEN ZANETT AVE. AND A PT. 40' NLY OF SOUTHLAND AVE.

### AMSDELL AVENUE

BETWEEN CLOSE ST. AND 238' ELY

### GUILFORD AVENUE

BETWEEN CLOSE ST. AND W'LY END

### RUTLAND AVENUE

BETWEEN CLOSE ST. AND ZANETT AVE.

PRIVATE CONTRACT No. 2275

W.S. 34

SHEET 4 OF 5 SHEETS

PROFILE, ALIGNMENT, AND GRADE OF

(4)

(A)

Before breaking into any existing structure and before final acceptance of this work, County Sanitation District should be notified in order that required inspection may be made.

Scale: Horiz. 1"=40'
Vert. 1"=4'

June 1952

PREPARED IN THE OFFICE OF
KEMMERER ENGR. CO., INC.
By Hans C. Thomsen
Reg. C.E. No. 8244

RECEIVED
OCT 7 1952
L. A. COUNTY ENGINEER
SANITATION DIVISION

For Legend See Plan S-a-64
See Sht. No. 1 For Construction Notes

WILLIAM J. FOX, COUNTY ENGINEER.
Approved By: E. W. [illegible]
Asst. Chief Deputy

A. M. RAWN
Approved By: [illegible]
CHIEF ENGINEER OF COUNTY SANITATION DISTRICT NO. 18

CHECKED BY: John A. Thomsen 8-5-1952
DEPUTY OR COUNTY ENGINEER, REG. C.E. NO. 7984

(A)

Identical Point

Shown at Left

Shown at Right

See Sht. No. 1

See Sht. No. 1

Exist'g 15" South Whittier Out Fall Trunk Sewer San. Distr. No. 18.

Exist'g Sta. 0+00 Constr. 8" C.P. per Sa-57-58 ground Break existing Sewer. cut pipe for connection cover to road S.D. No. 18 Sewer

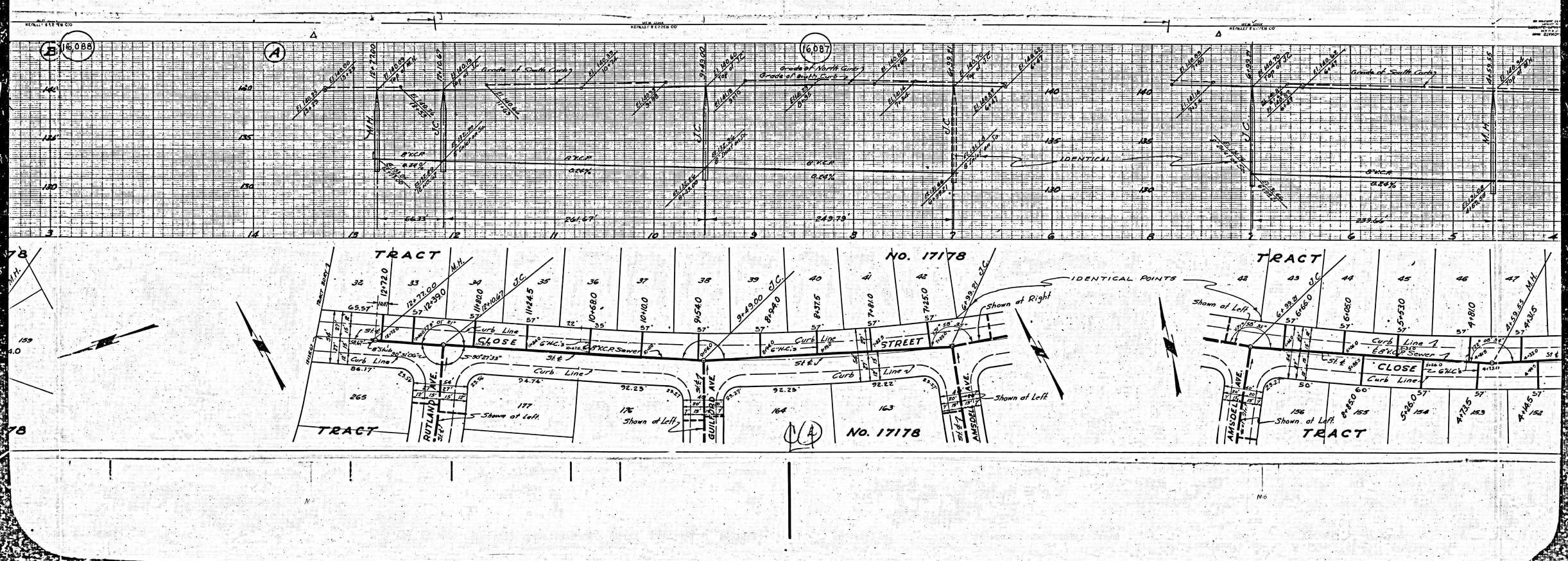

16,088
16,087
Grade of South Curb
Grade of North Curb
Grade of South Curb
IDENTICAL
8" V.C.P.
0.24%
M.H.
J.C.
TRACT
NO. 17178
IDENTICAL POINTS
Shown at Right
Shown at Left
CLOSE
STREET
Curb Line
6" H.C.'s
8" V.C.P. Sewer
RUTLAND AVE.
GUILFORD AVE.
AMSDELL AVE.

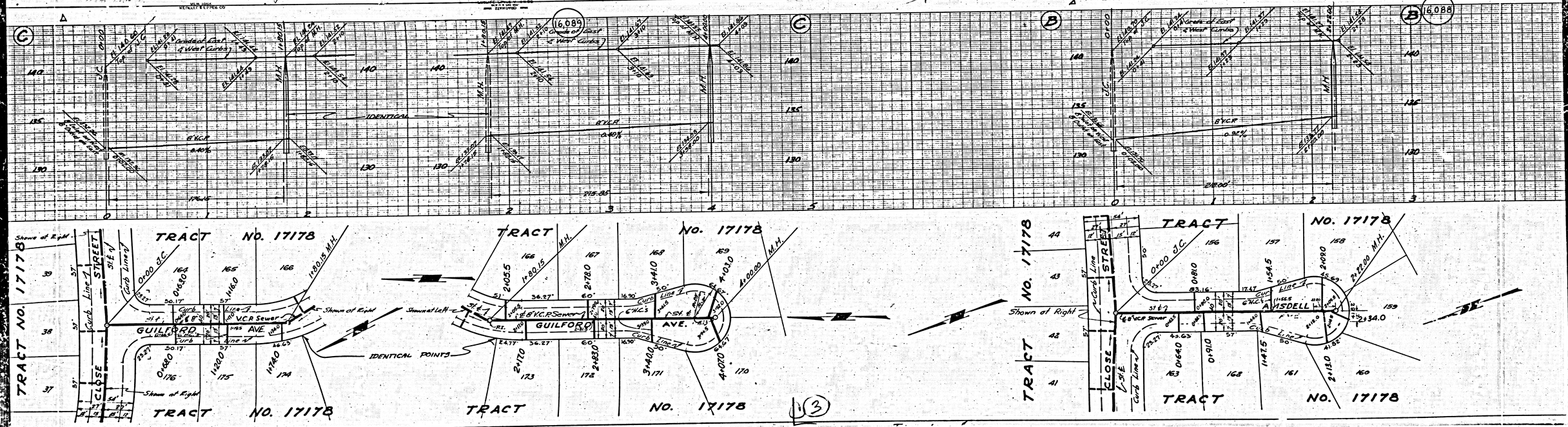

TRACT NO. 17178
GUILFORD AVE.
CLOSE STREET
IDENTICAL POINTS
IDENTICAL
Shown at Right
Shown at Left
V.C.P. Sewer
8" V.C.P. Sewer
AMSDELL
16,089
16,088

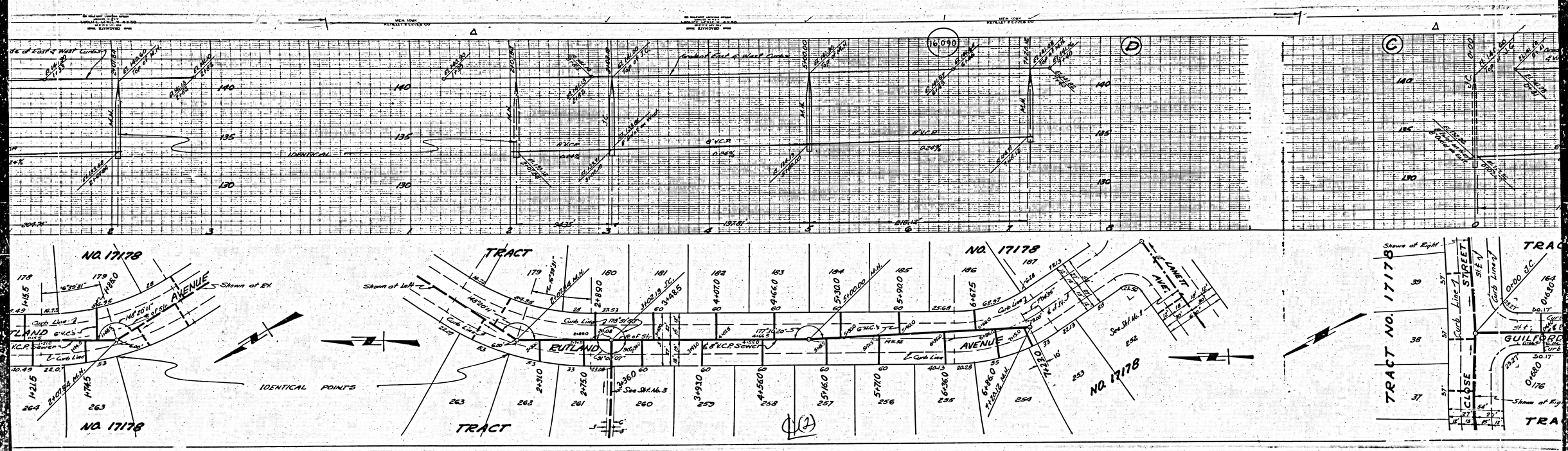

NO. 17178
TRACT
AVENUE
RUTLAND
IDENTICAL POINTS
LANETT AVE.
TRACT NO. 17178
CLOSE STREET
GUILFORD

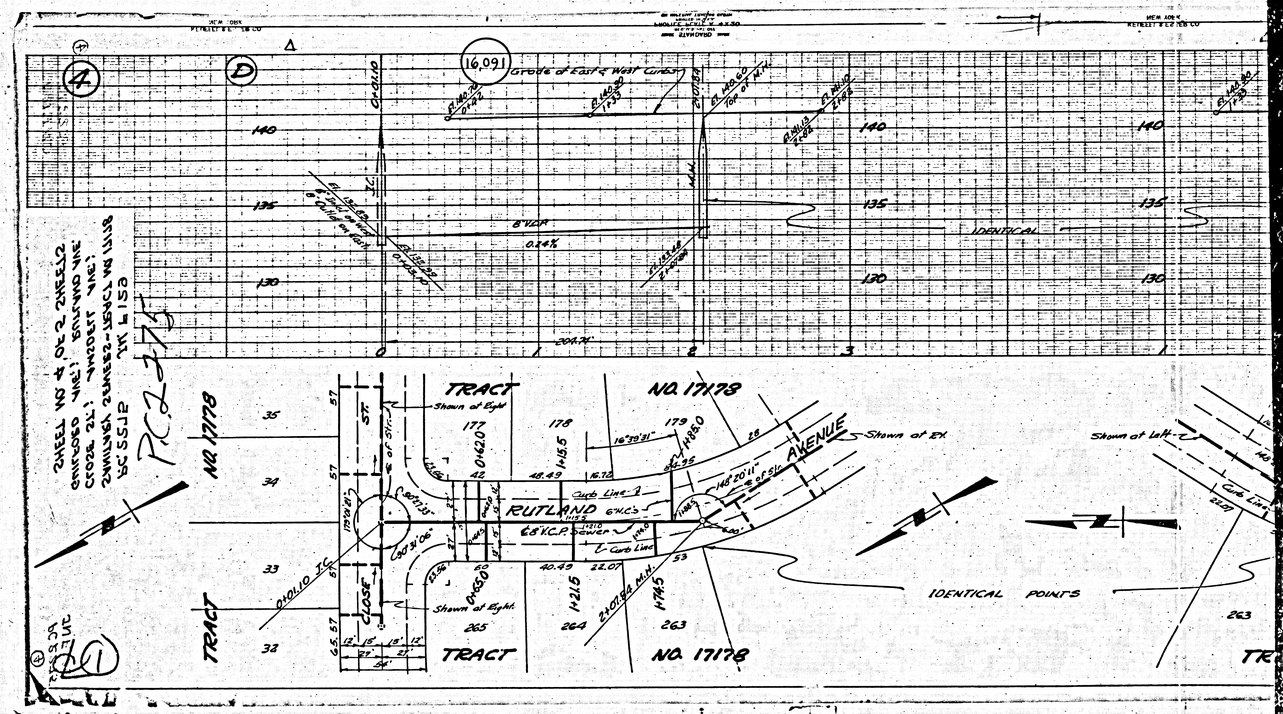
16,091
Grade of East & West Curbs
8" VCP
0.24%
IDENTICAL
TRACT
NO. 17178
RUTLAND
AVENUE
Shown of Eight
Curb Line
6'-6" R.C.P. Sewer
IDENTICAL POINTS
TRACT
NO. 17178
TRACT
Shown at Left
Shown at Ex
Curb Line
TR

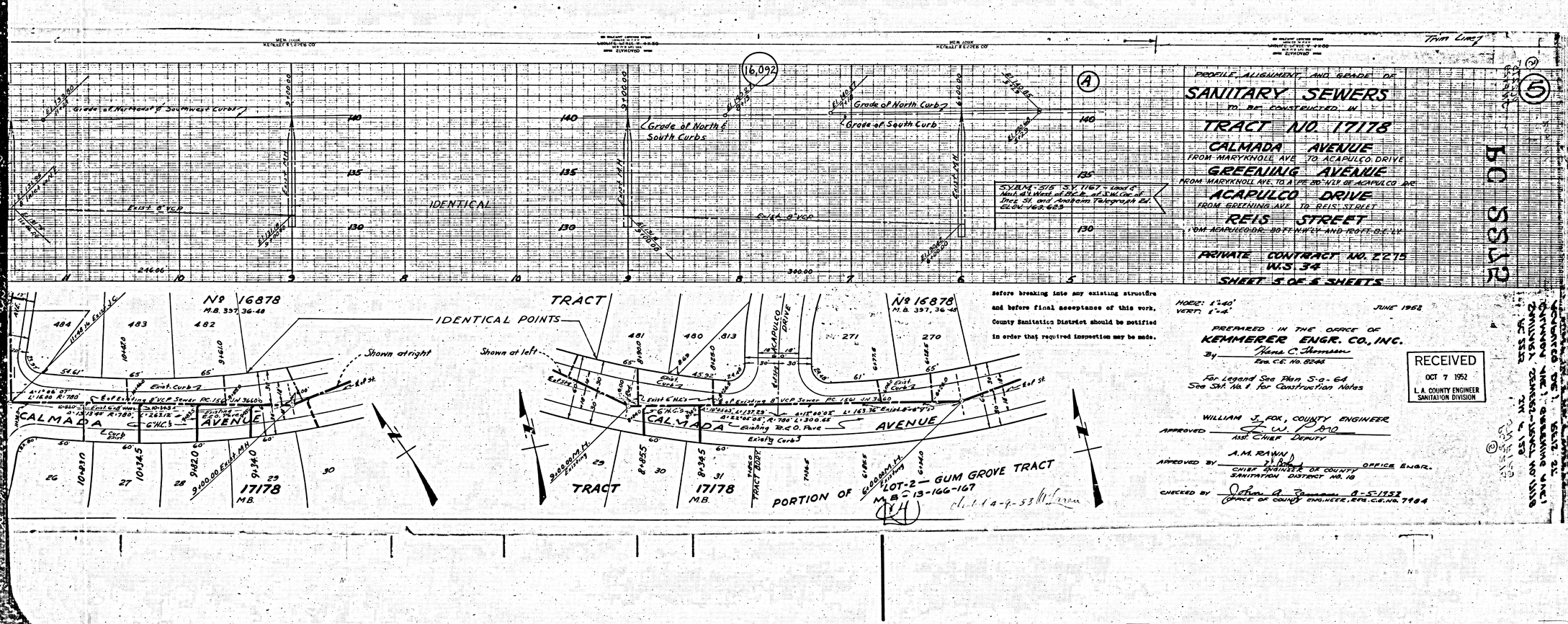
MEN JOHN
KENNEDY & LYONS CO
Grade of Northerly & Southwesterly Curbs
Grade of North & South Curbs
Grade of North Curb
Grade of South Curb
Exist 8" VCP
IDENTICAL
246.06
300.00
16,092
Trim Line
SYBM-518 S.Y. 1167 - Land 3 feet N. & W. of Dble. Pole at S.W. Cor. of Inters. St. and Anaheim Telegraph Rd.
El. Elev. 163.623
PROFILE, ALIGNMENT, AND GRADE OF
SANITARY SEWERS
TO BE CONSTRUCTED IN
TRACT NO. 17178
CALMADA AVENUE
FROM MARYKNOLL AVE. TO ACAPULCO DRIVE
GREENING AVENUE
FROM MARYKNOLL AVE. TO A PT. 80' N'LY OF ACAPULCO DR.
ACAPULCO DRIVE
FROM GREENING AVE. TO REIS STREET
REIS STREET
FROM ACAPULCO DR. 80 FT. N'W'LY AND 100 FT. S'E'LY
PRIVATE CONTRACT NO. 2275
W.S. 34
SHEET 5 OF 6 SHEETS
FD 55 52
(A)
(5)
No 16878
M.B. 337, 36-48
IDENTICAL POINTS
TRACT
Shown at left
Shown at right
CALMADA AVENUE
ACAPULCO DRIVE
Existing B.C.O. Pave
Existing Curb
Exist 6" HC's
8" Existing 8" VCP Sewer
Exist 8" VCP Sewer
Exist MH
Eof St.
17178
M.B.
TRACT
PORTION OF LOT-2- GUM GROVE TRACT
M.B. 13-166-167
HORIZ: 1"=40'
VERT: 1"=4'
JUNE 1952
PREPARED IN THE OFFICE OF
KEMMERER ENGR. CO., INC.
By Hans C. Thomsen
Reg. C.E. No. 8248
For Legend See Plan S-a-64
See Sht. No. 1 for Construction Notes
RECEIVED
OCT 7 1952
L.A. COUNTY ENGINEER
SANITATION DIVISION
WILLIAM J. FOX, COUNTY ENGINEER
APPROVED F. W. Pomo
Asst. Chief Deputy
A.M. RAWN
APPROVED BY J. Rawn
CHIEF ENGINEER OF COUNTY SANITATION DISTRICT NO. 18 OFFICE ENGR.
CHECKED BY John A. Thomson 9-5-1952
OFFICE OF COUNTY ENGINEER, REG. C.E. NO. 7984
Before breaking into any existing structure and before final acceptance of this work, County Sanitation District should be notified in order that required inspection may be made.
CALMADA AVE. SEWER DIST. 1952
GREENING AVE. SEWER DIST. 1952
ACAPULCO DR. SEWER DIST. 1952
REIS ST. SEWER DIST. 1952
CONTRACT NO. 2275
W.S. 34
SHEET 5 OF 6 SHEETS

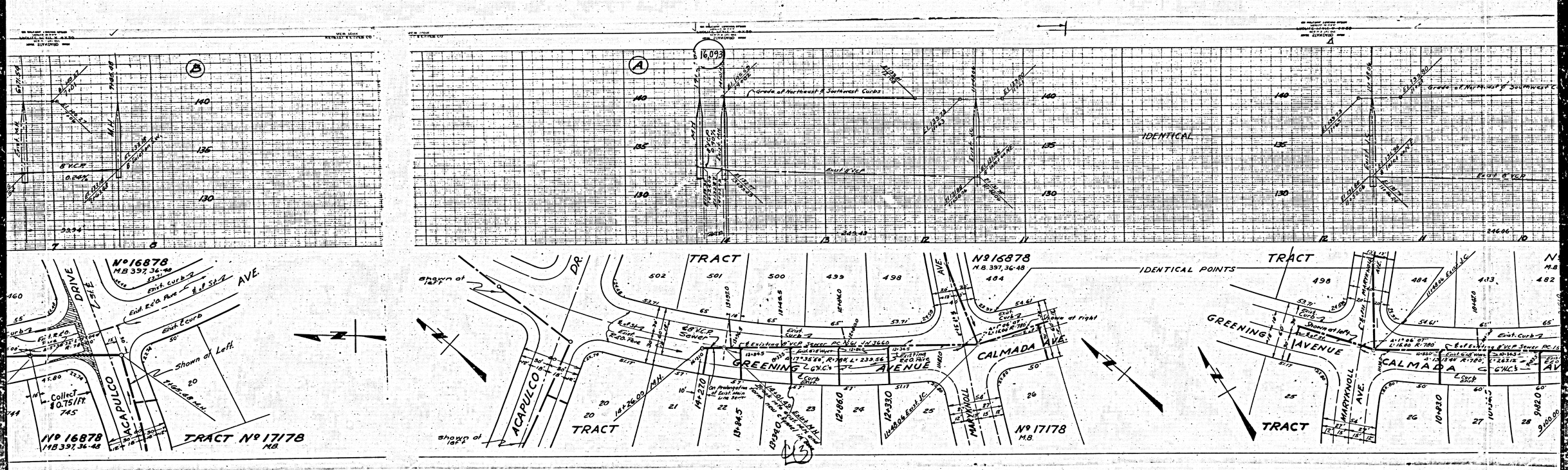

B
A
16,093
Grade of Northeast & Southwest Curbs
IDENTICAL
Exist 8" V.C.P.
140
135
130
Nº 16878
M.B. 397, 36-48
TRACT
IDENTICAL POINTS
GREENING AVENUE
CALMADA AVE.
ACAPULCO DR.
MARYKNOLL AVE.
Shown at left
Shown at right
Collect $0.75/Ft.
TRACT Nº 17178
M.B.
Nº 17178
M.B.

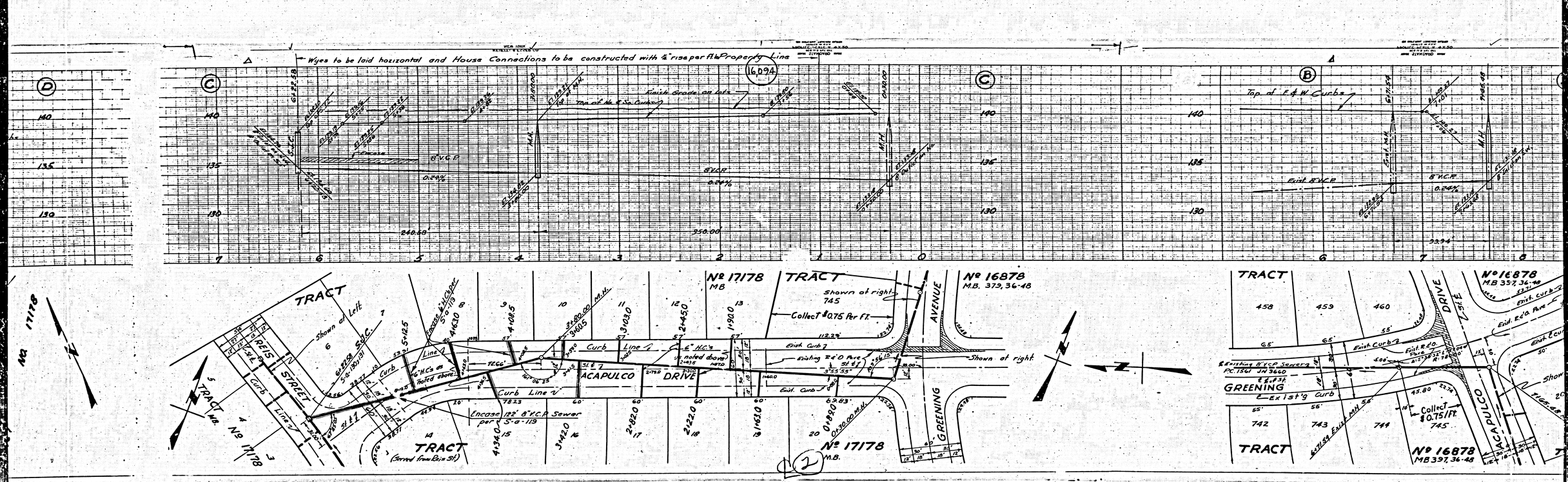
Wyes to be laid horizontal and House Connections to be constructed with 2" rise per ft. Property Line
16094
Finish Grade or Lot
Top of C & G Curbs
Top of C & W Curbs
8" V.C.P.
0.24%
240.60'
350.00'
93.94'
TRACT
Shown at Left
Shown at right
Collect $0.75 Per F.F.
112.29'
Existing 24'-0" Pave
Existing Curb
Encase 8" V.C.P. Sewer S-a-119
Encase 12" 8" V.C.P. Sewer per S-a-119
Curb Line "A"
Curb Line "B"
Curb Line "C"
Curb Line "D"
ACAPULCO DRIVE
GREENING AVENUE
PARIS STREET
No 17178
M.B.
No 16878
M.B. 379, 36-48
M.B 357, 36-48
MB 397, 36-48
Existing 8" V.C.P. Sewer Pc. 1561 Jnt 3460
Collect $0.75/Ft.
Exist. Curb
Exist. 8" V.C.P.
Exist. M.H.
Exist. C.B.
Exist. 24"-0" Pave
Exist. 8" V.C.P.
Exist. 12" V.C.P.
Exist. 8" V.C.P.
Encase 8" V.C.P. Sewer S-a-119
Encase 8" V.C.P. Sewer S-a-119
Encase 12" 8" V.C.P. Sewer per S-a-119
Encase 8" V.C.P. Sewer S-a-119
Encase 8" V.C.P. Sewer S-a-119
Encase 8" V.C.P. Sewer

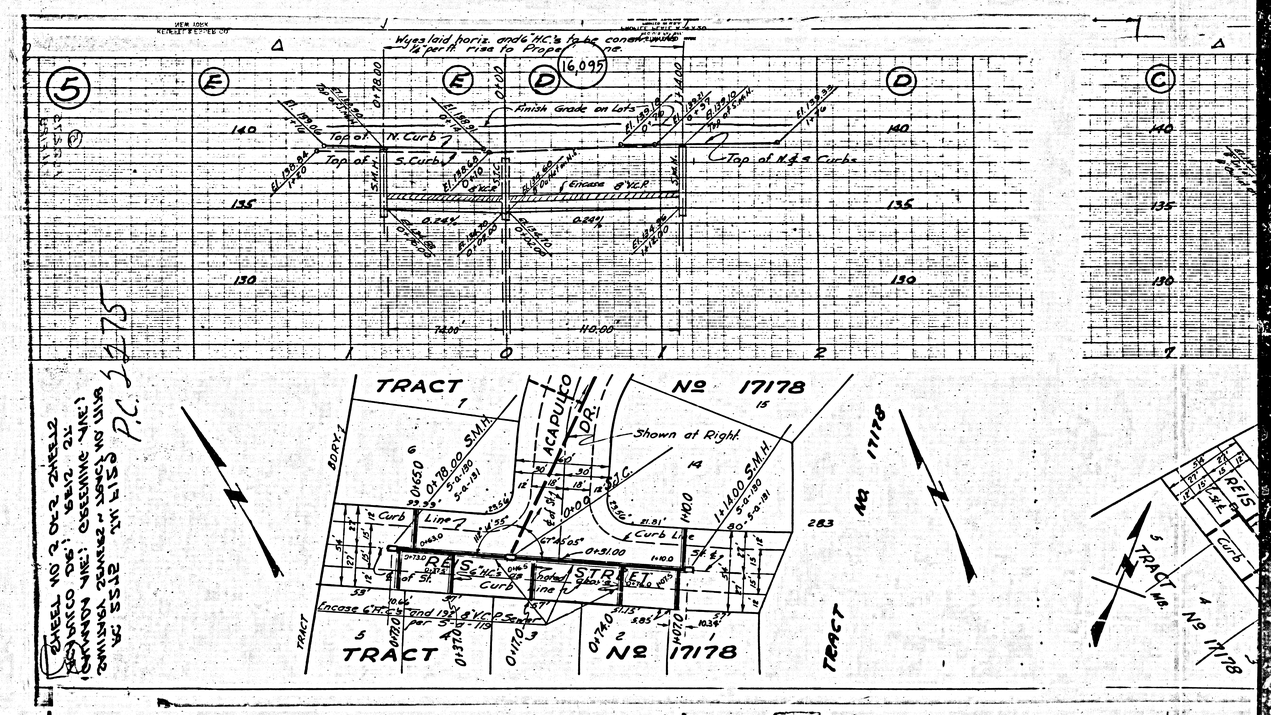

Wyes laid horiz. and 6" H.C.'s to be conn. with 1/4" per ft. rise to Prope. line.
16,095
Finish Grade on Lots
Top of N. Curb
Top of S. Curb
Top of N. & S. Curbs
Encase 8" V.C.P.
140
135
130
72.00'
110.00'
TRACT
Nº 17178
ACAPULCO DR.
Shown at Right.
Curb Line
RES. STREET
Encase 6" H.C.'s and 192' 8" V.C.P. Sewer per S-a-119
TRACT
Nº 17178
TRACT
Nº 17178
TRACT
Nº 17178
P.C. 2275