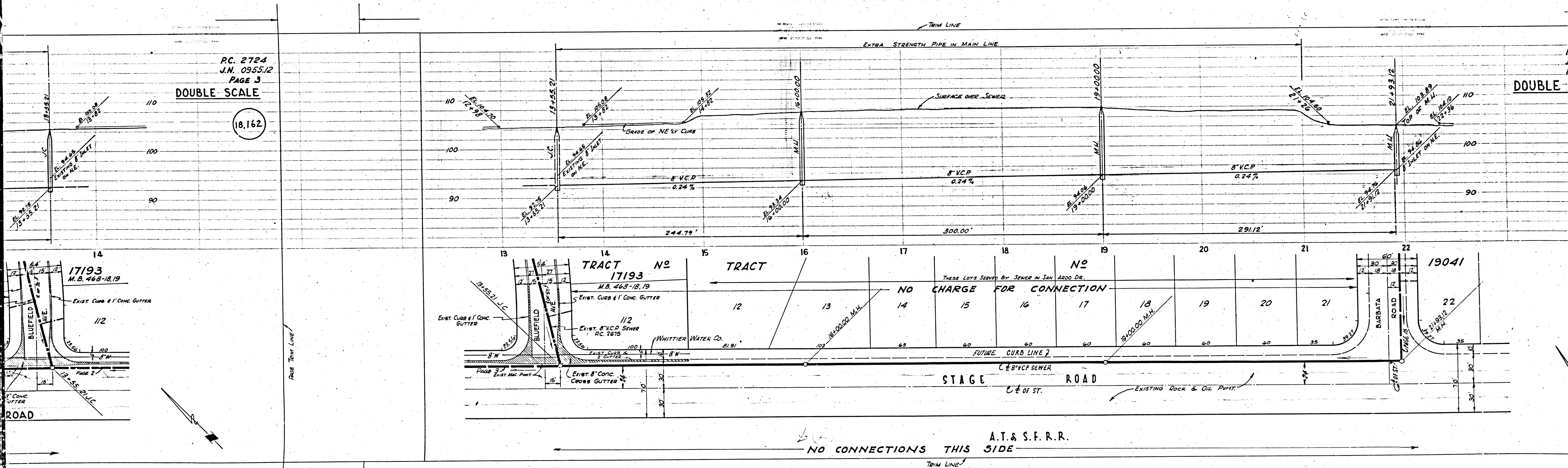


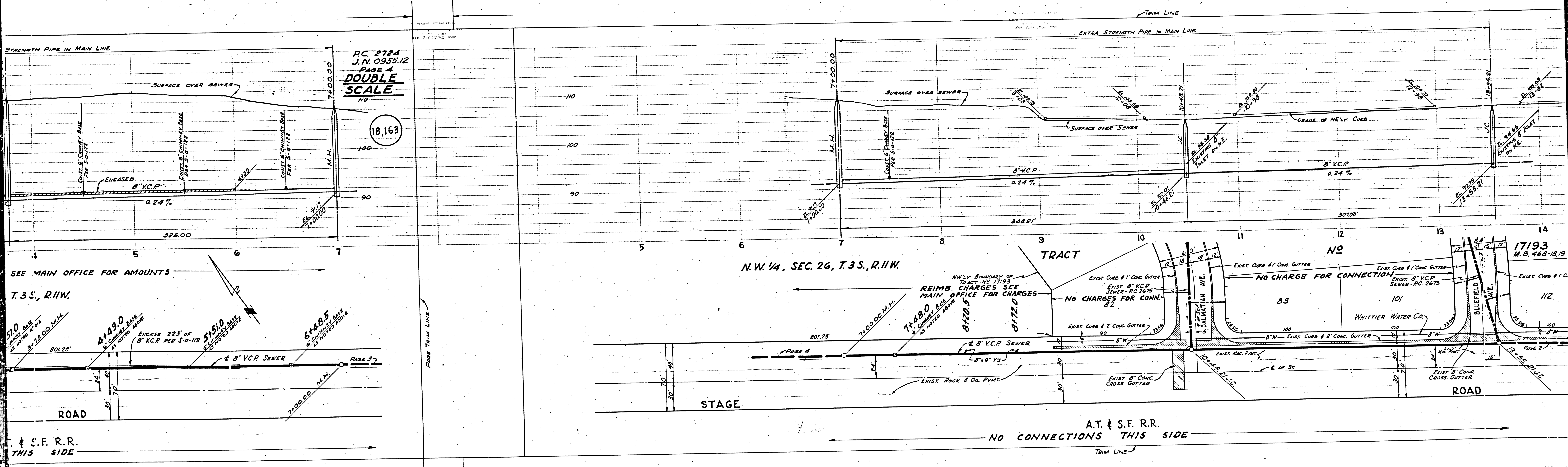
PC. 2724
J.N. 0955/2
PAGE 3
DOUBLE SCALE

18,162



PC 2724
J.N. 0955.12
PAGE 4
**DOUBLE
SCALE**

18,163



SEE MAIN OFFICE FOR AMOUNTS
T.3 S., R.11 W.

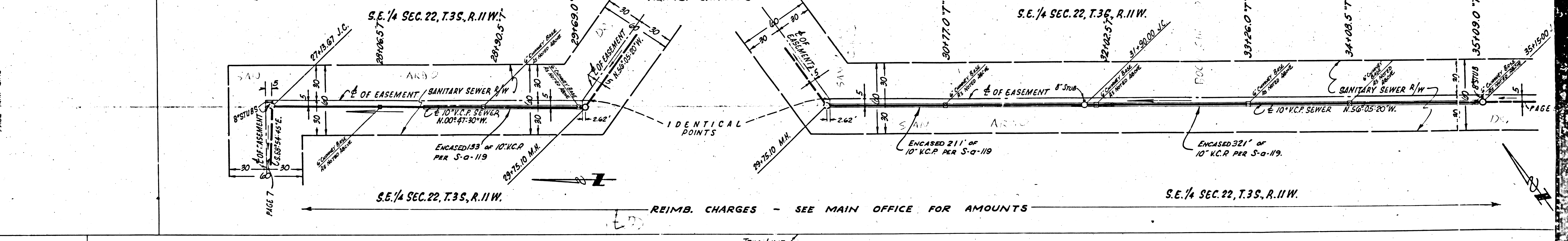
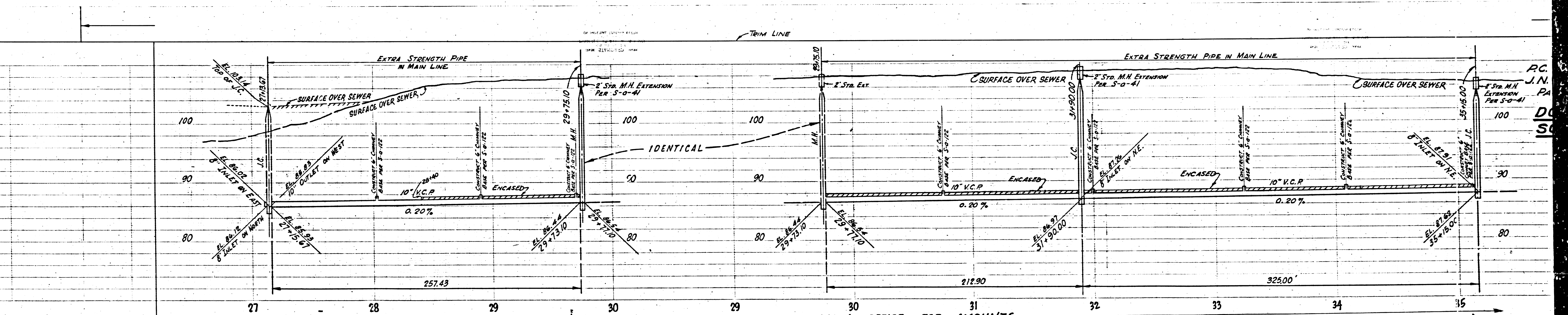
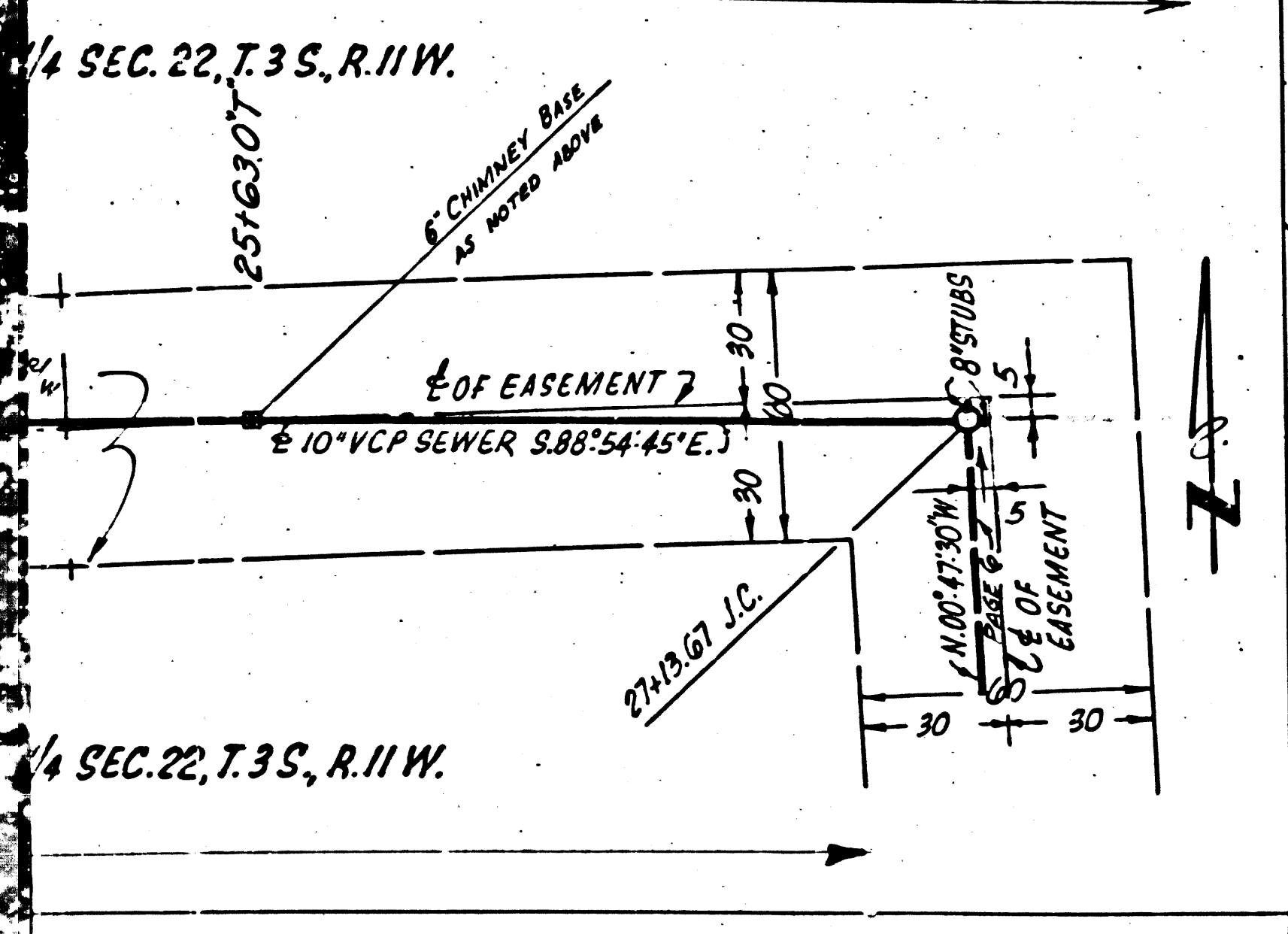
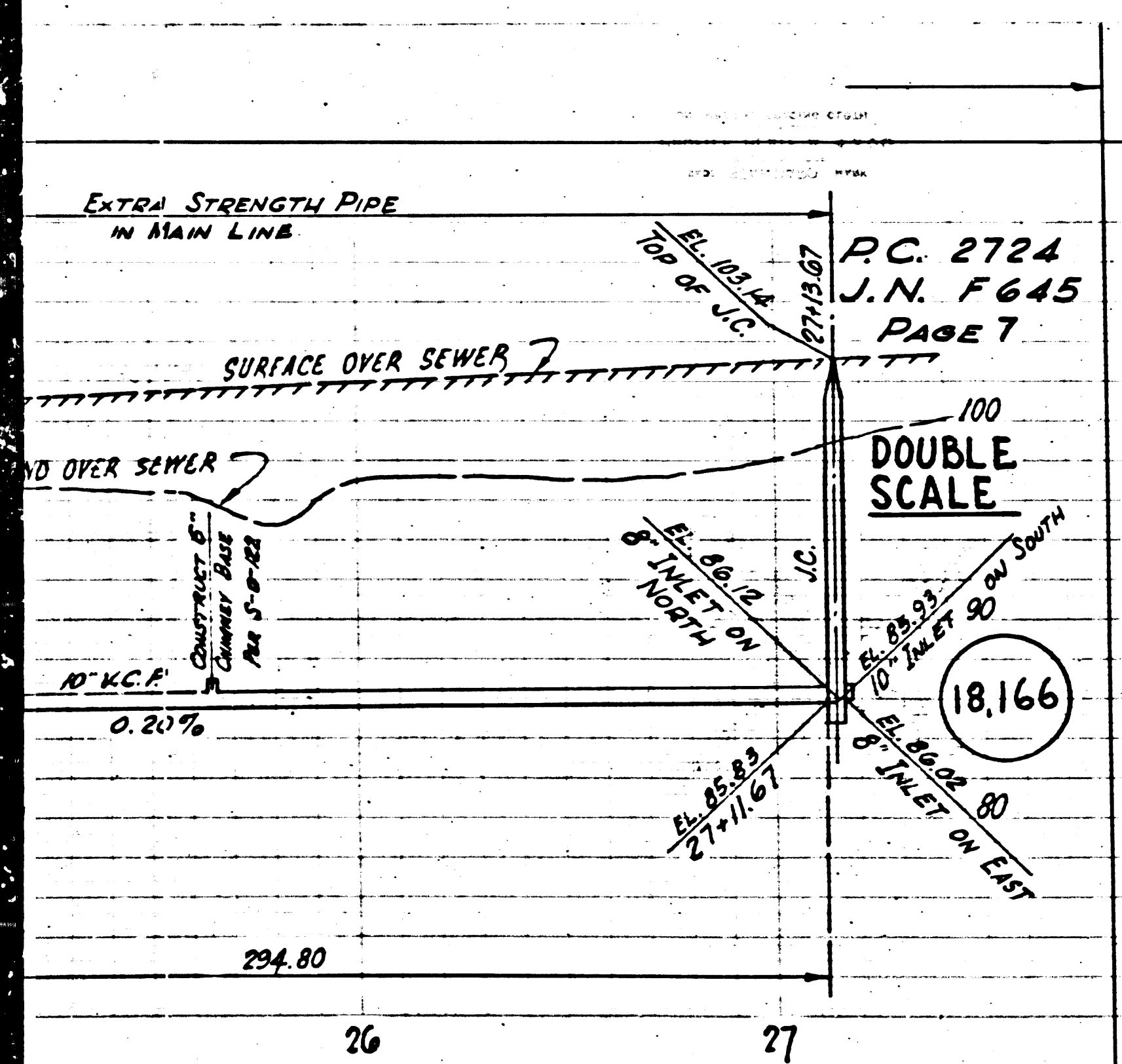
N.W. 1/4, SEC. 26, T.3 S., R.11 W.

REIMB. CHARGES SEE
MAIN OFFICE FOR CHARGES

NO CHARGES FOR CONN.

NO CHARGE FOR CONNECTION

A.T. & S.F. R.R.
NO CONNECTIONS THIS SIDE



RC. 2724
J.N. F645
PAGE 7

DOUBLE SCALE
18,166

RC.
J.N.
PA
D
S

REIMB. CHARGES - SEE MAIN OFFICE FOR AMOUNTS

S.E. 1/4 SEC. 22, T.3S, R.11W.

S.E. 1/4 SEC. 22, T.3S, R.11W.

S.E. 1/4 SEC. 22, T.3S, R.11W.

REIMB. CHARGES - SEE MAIN OFFICE FOR AMOUNTS

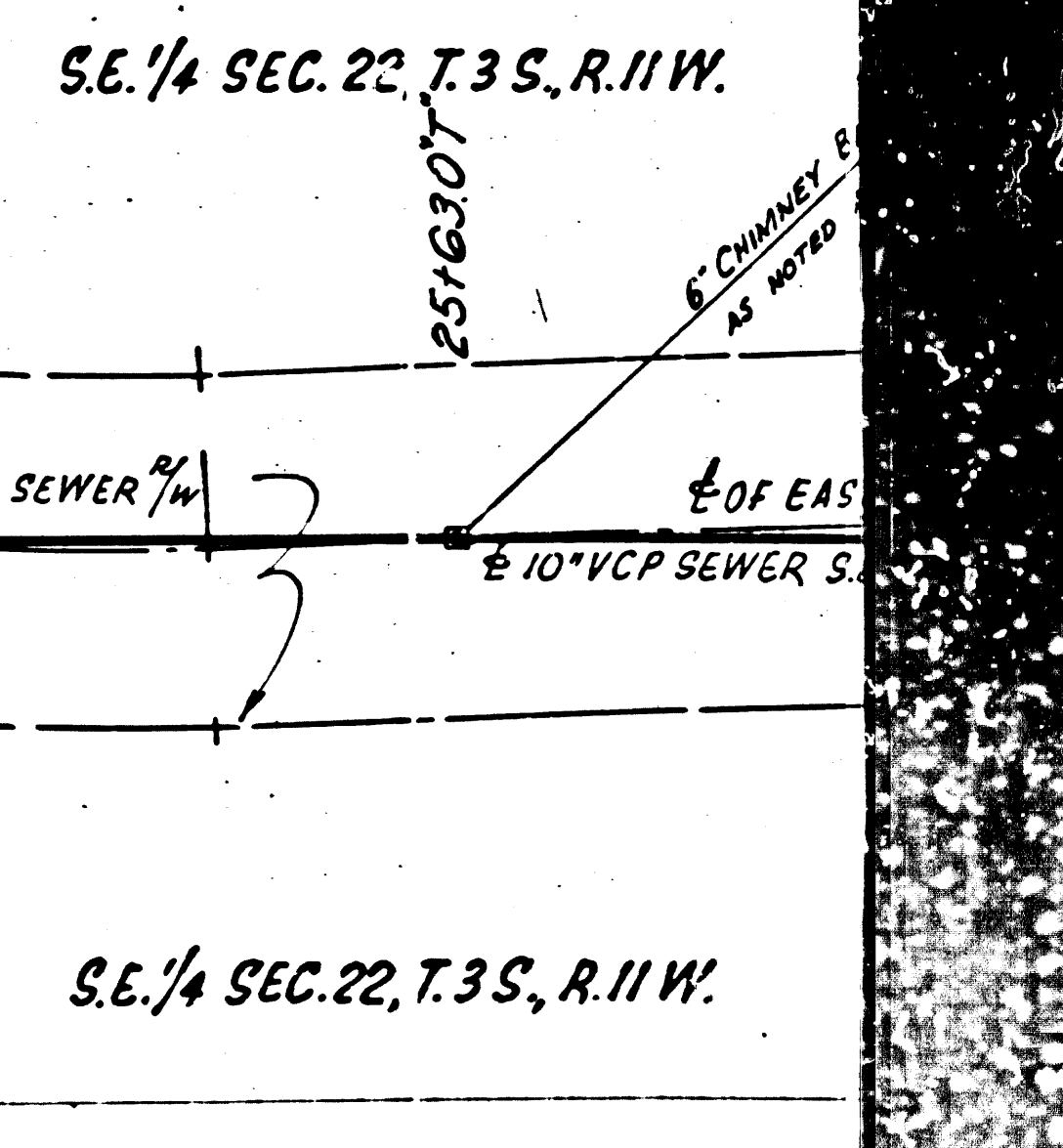
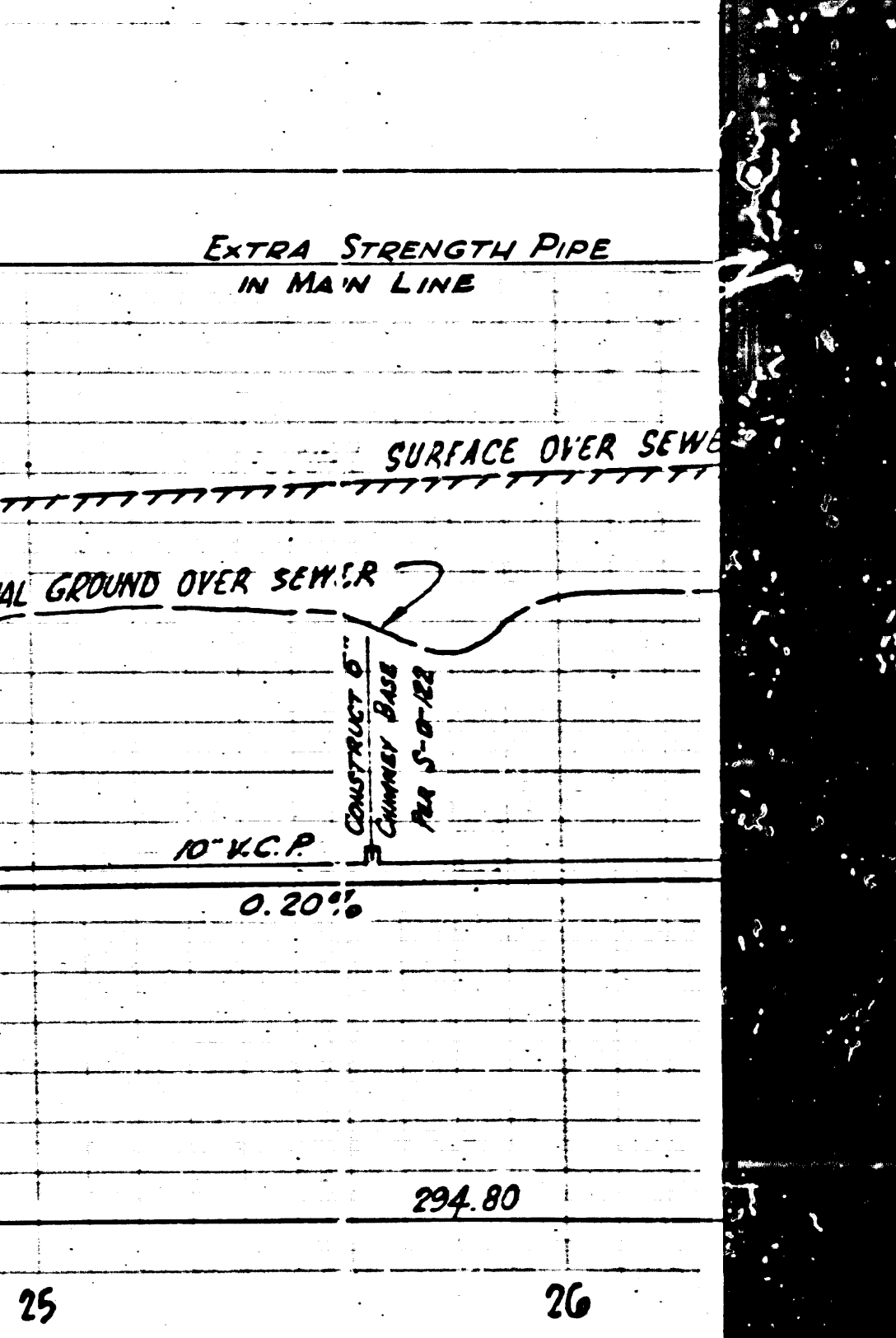
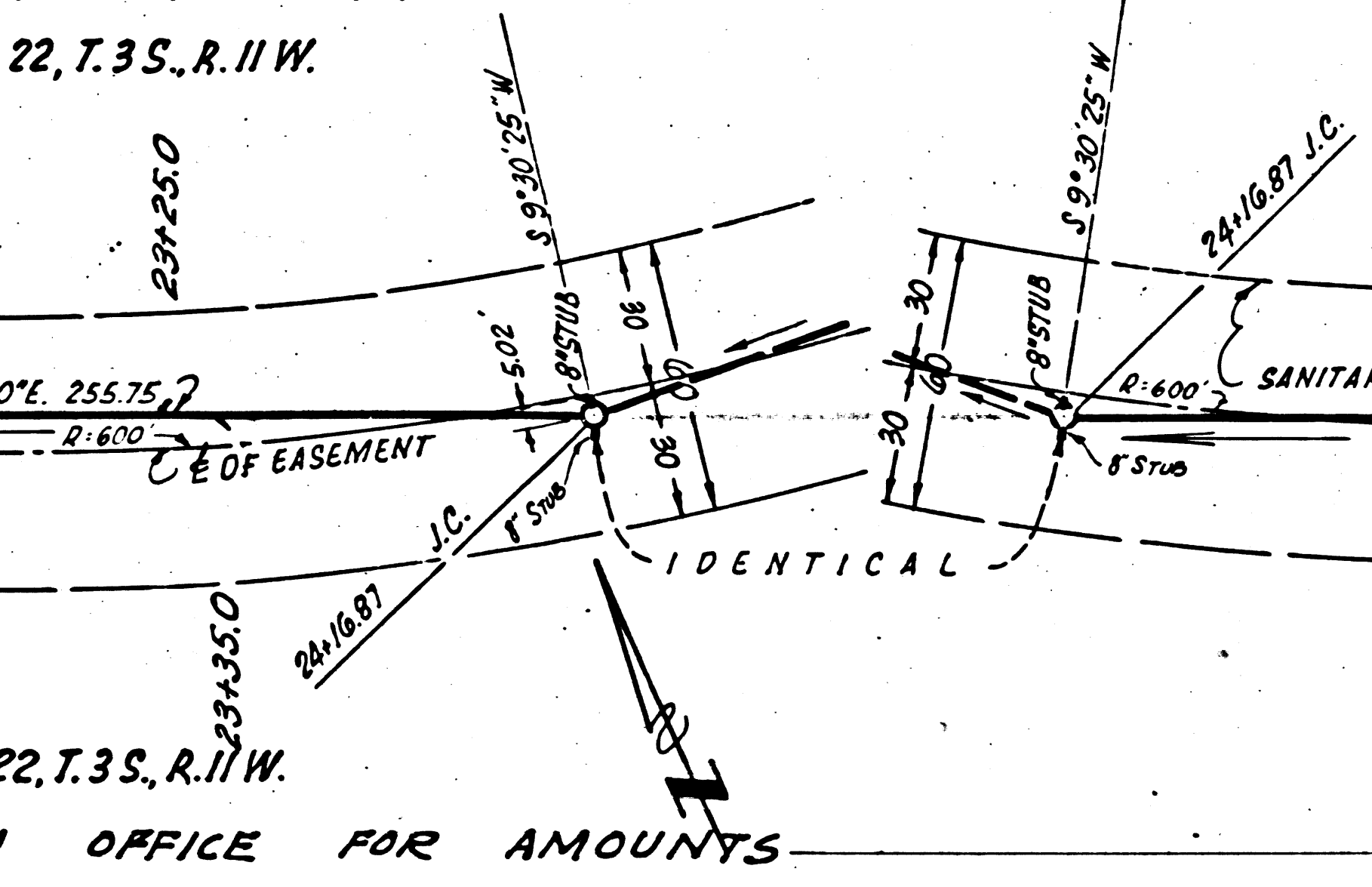
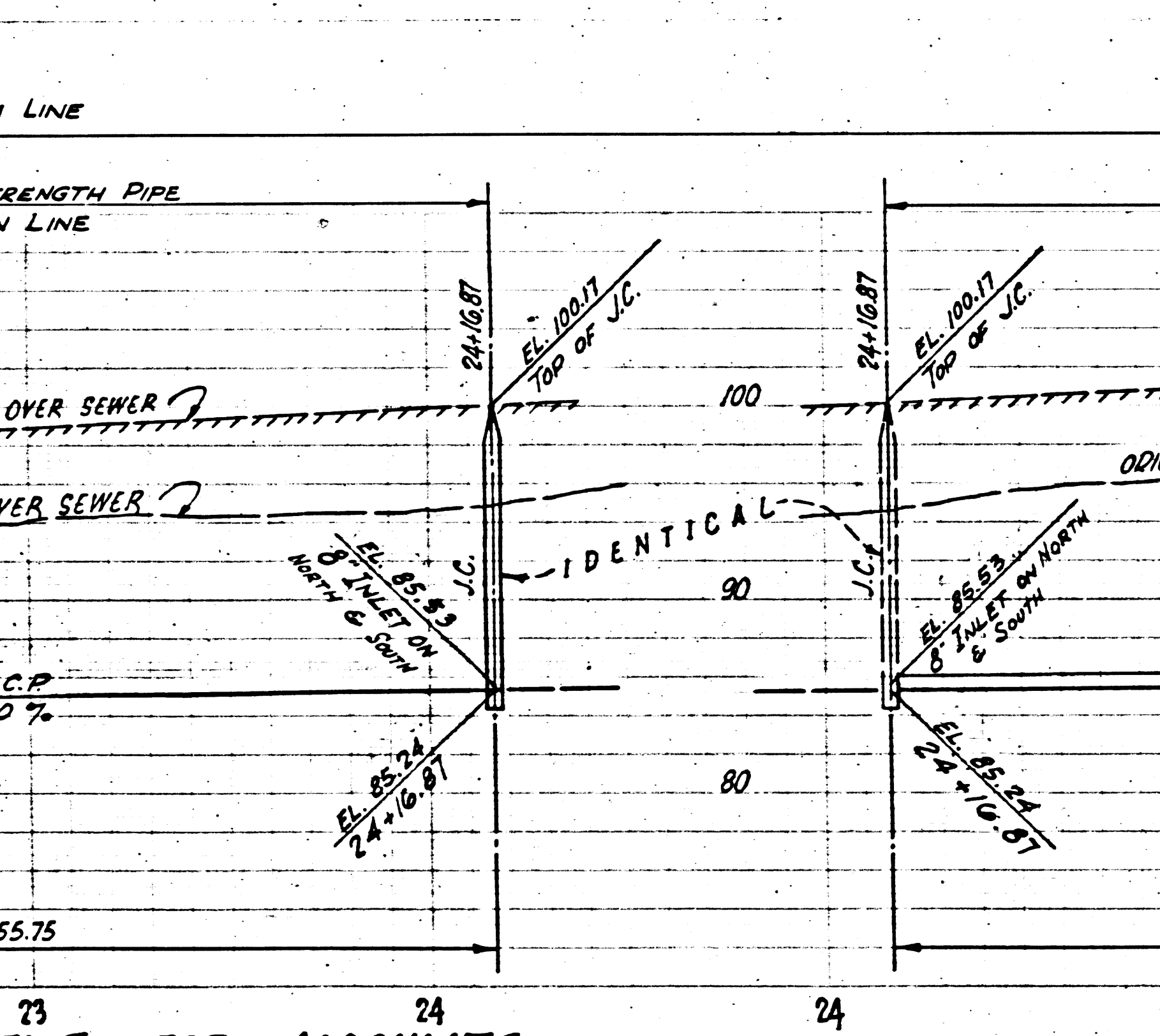
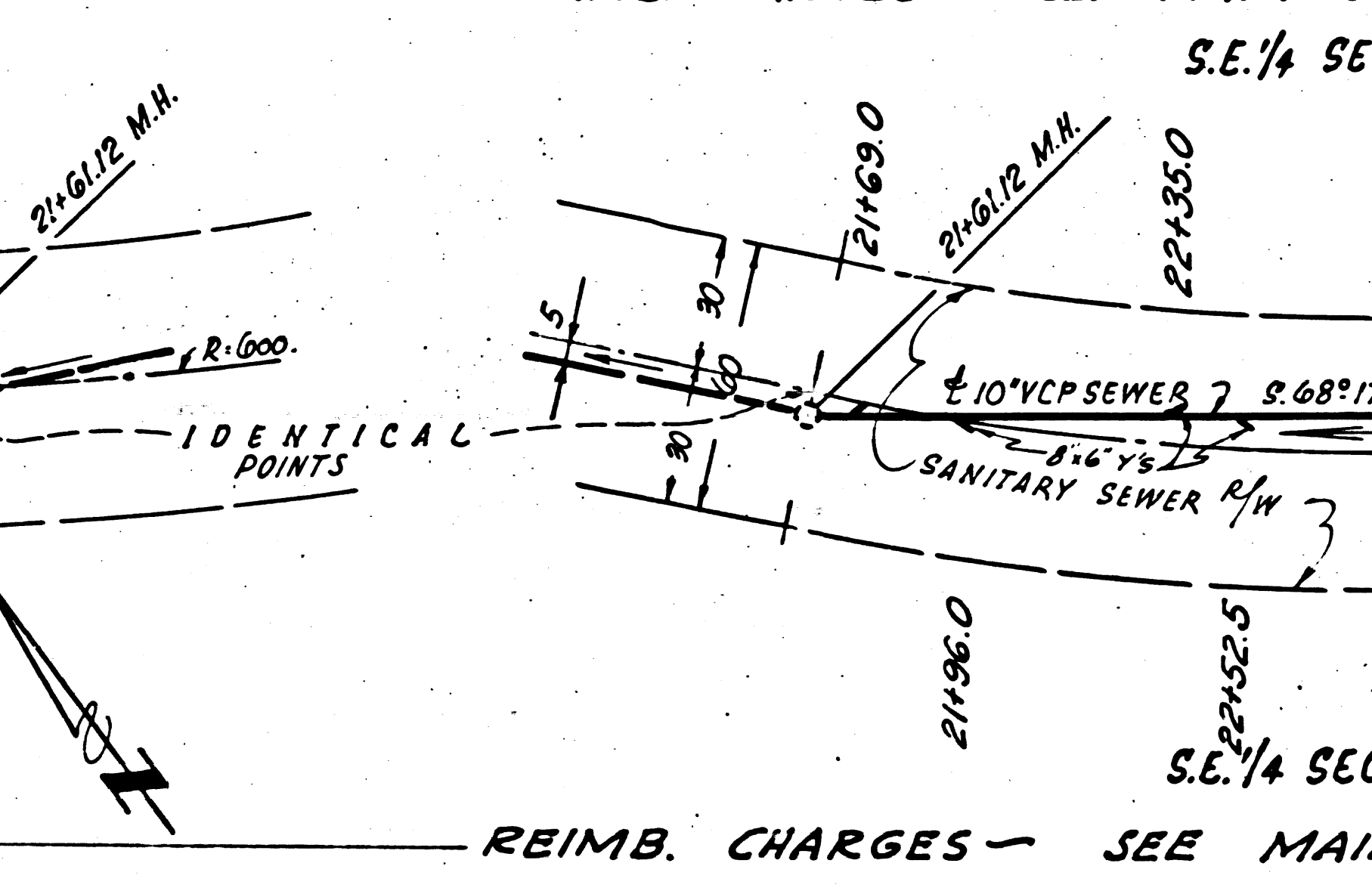
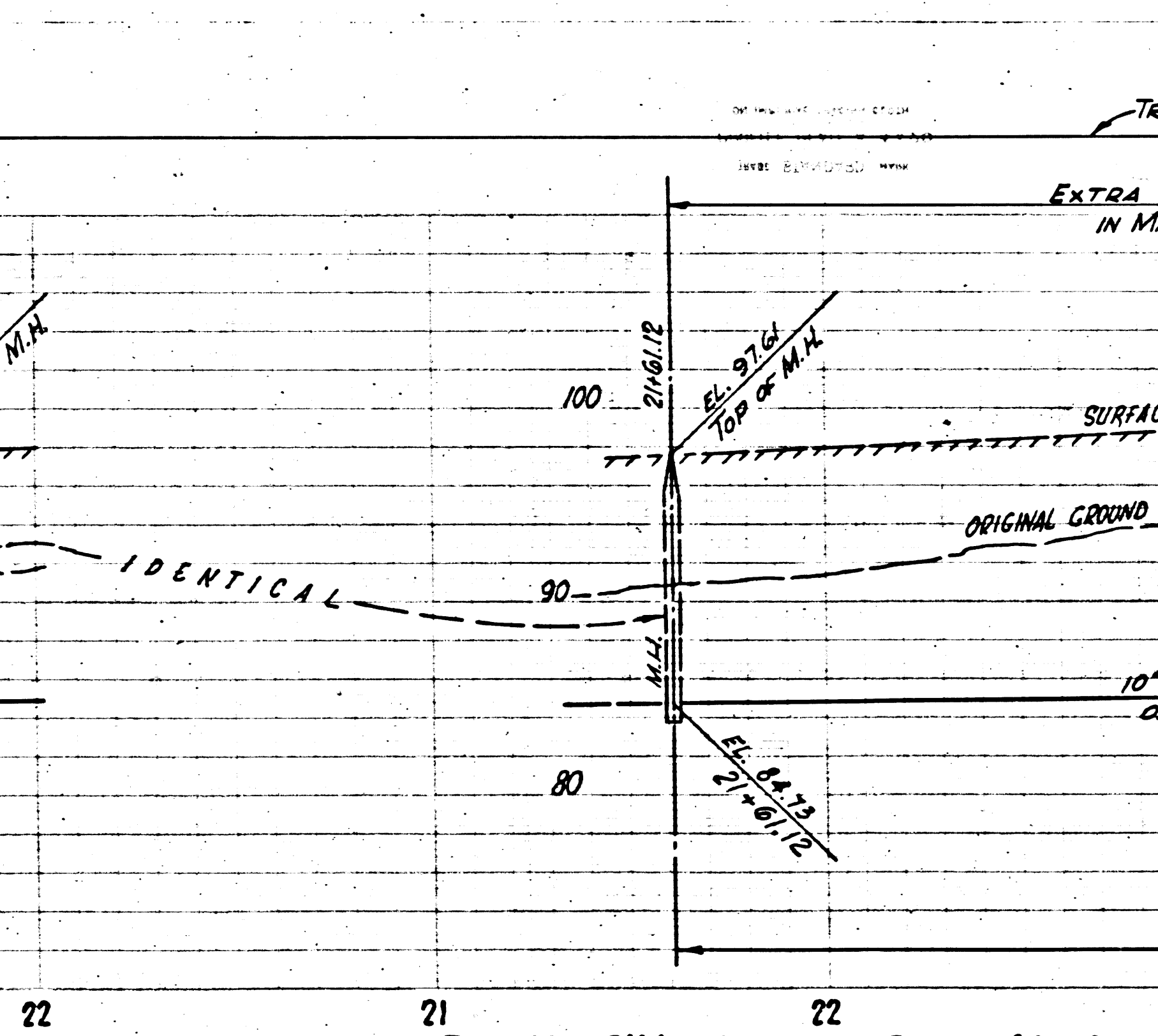
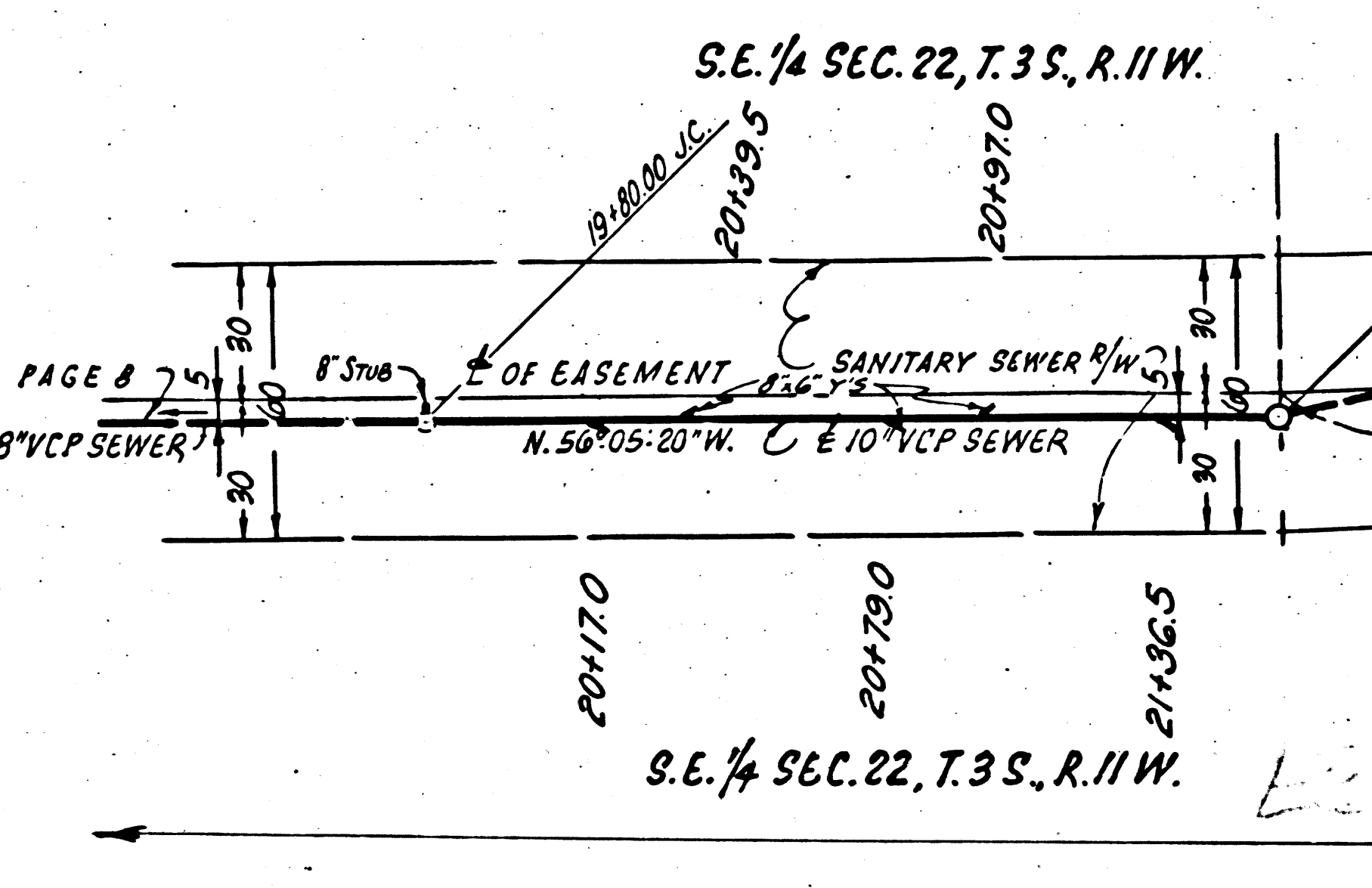
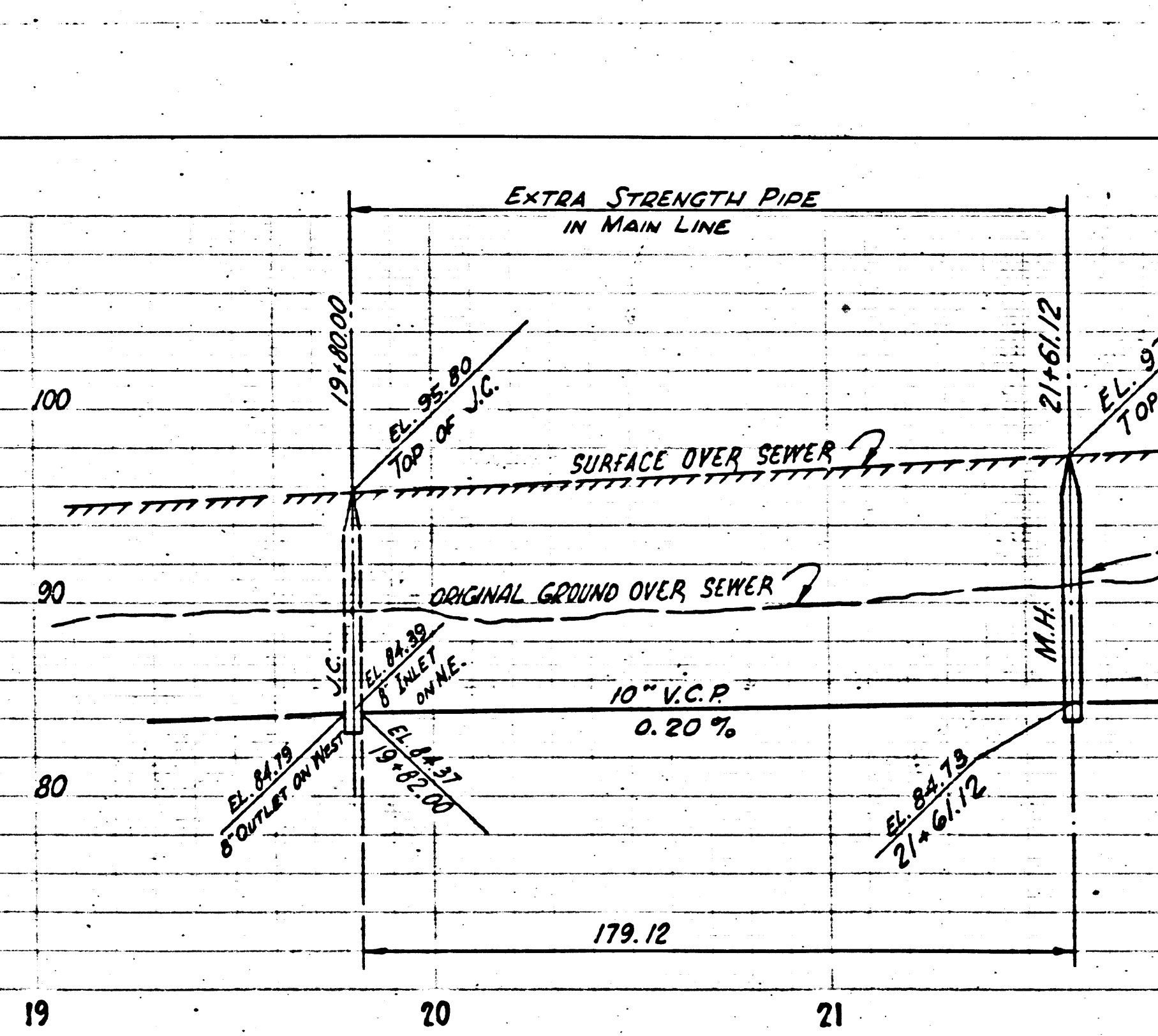
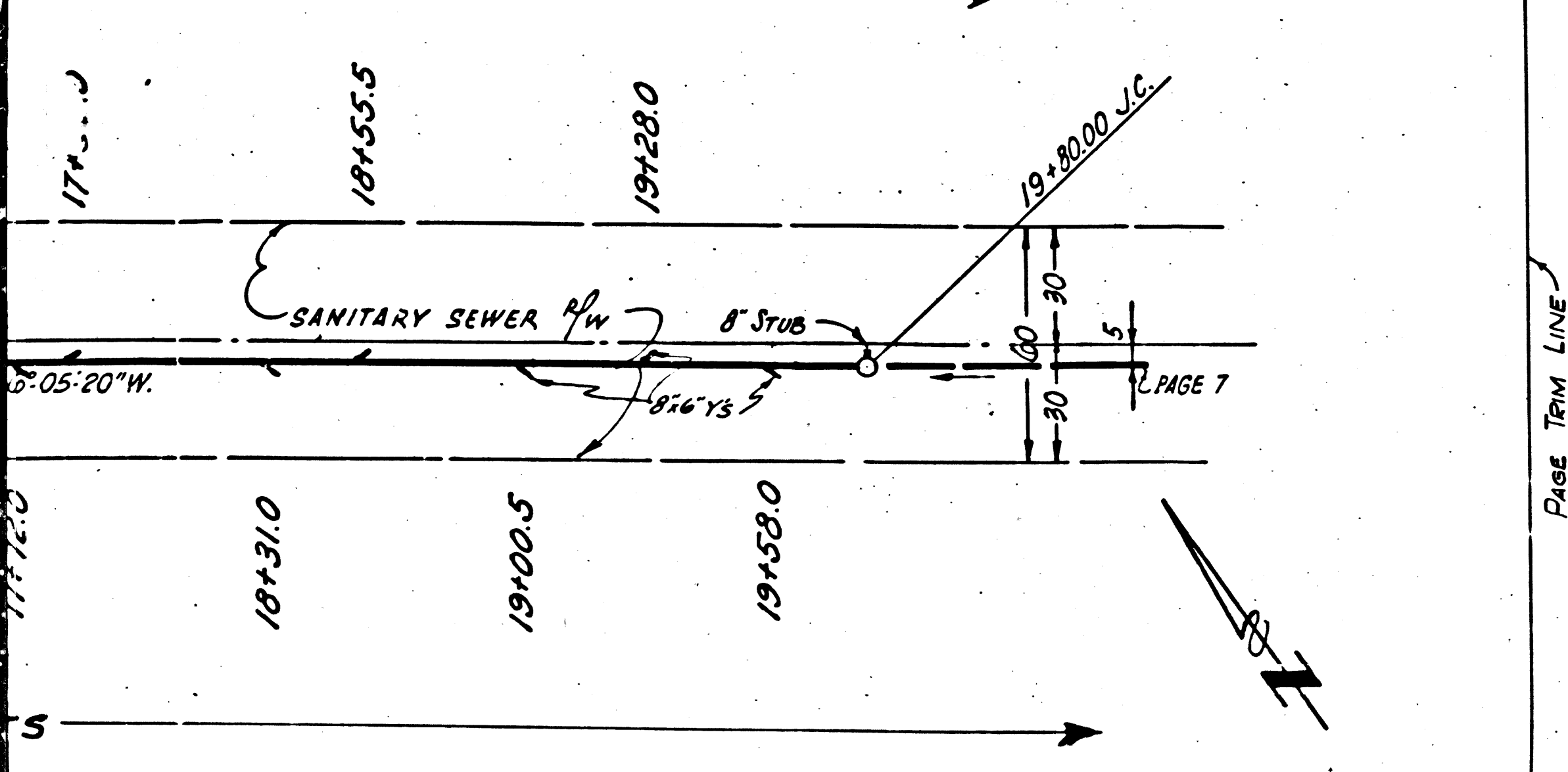
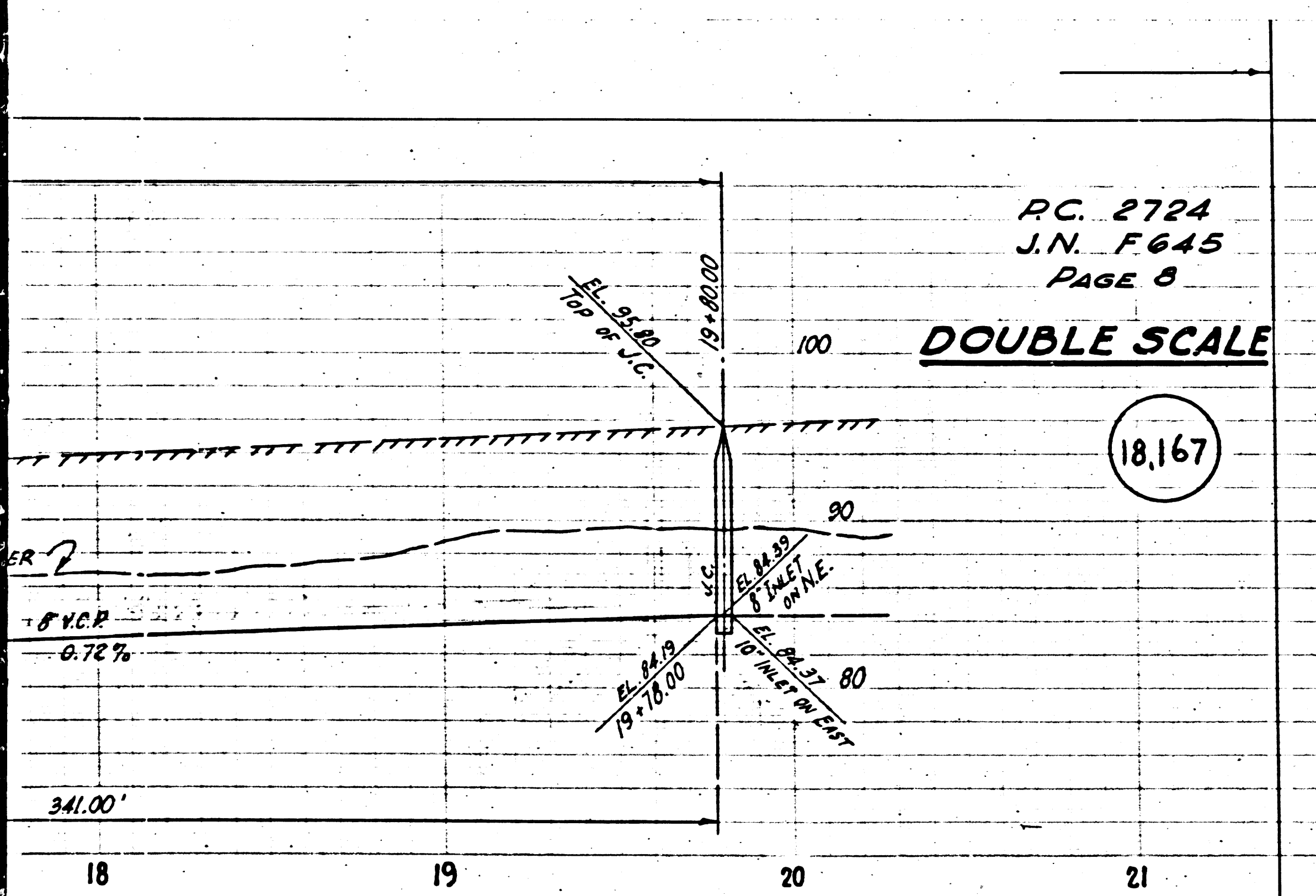
S.E. 1/4 SEC. 22, T.3S, R.11W.

PAGE 8

PC 2724
J.N. F645
PAGE 8

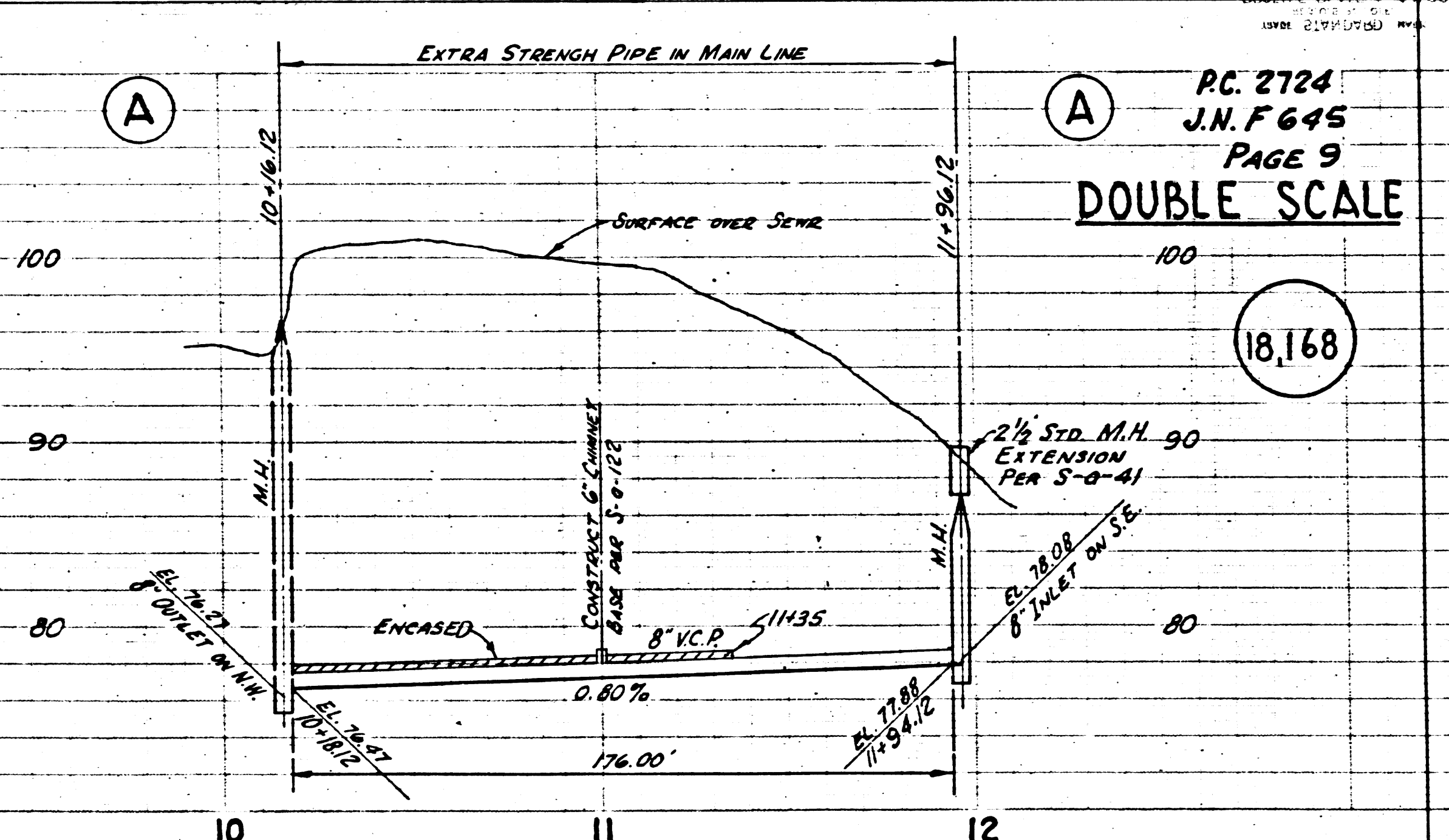
DOUBLE SCALE

18,167



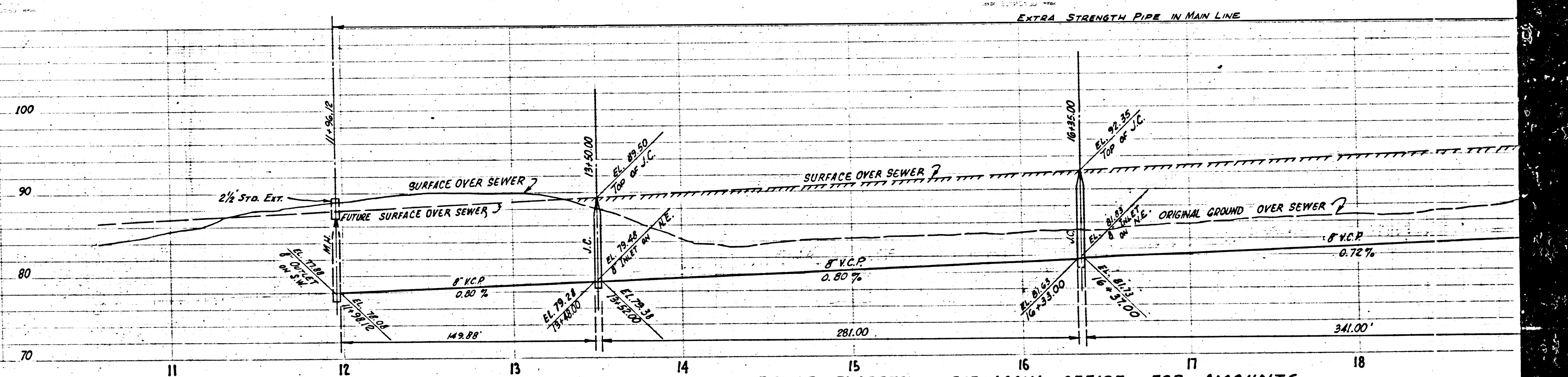
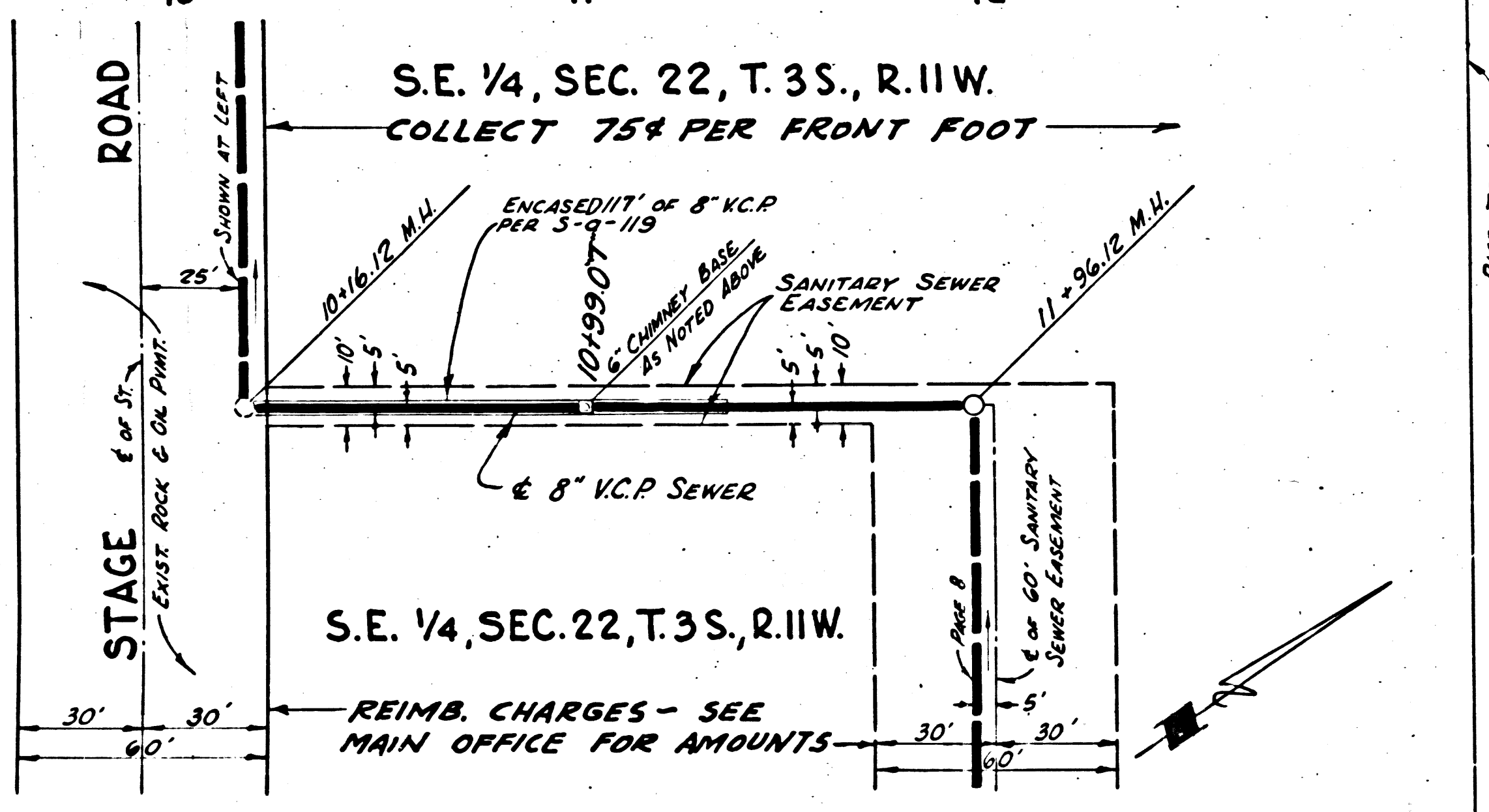
REIMB CHARGES - SEE MAIN OFFICE FOR AMOUNTS

REIMB. CHARGES - SEE MAIN OFFICE FOR AMOUNTS

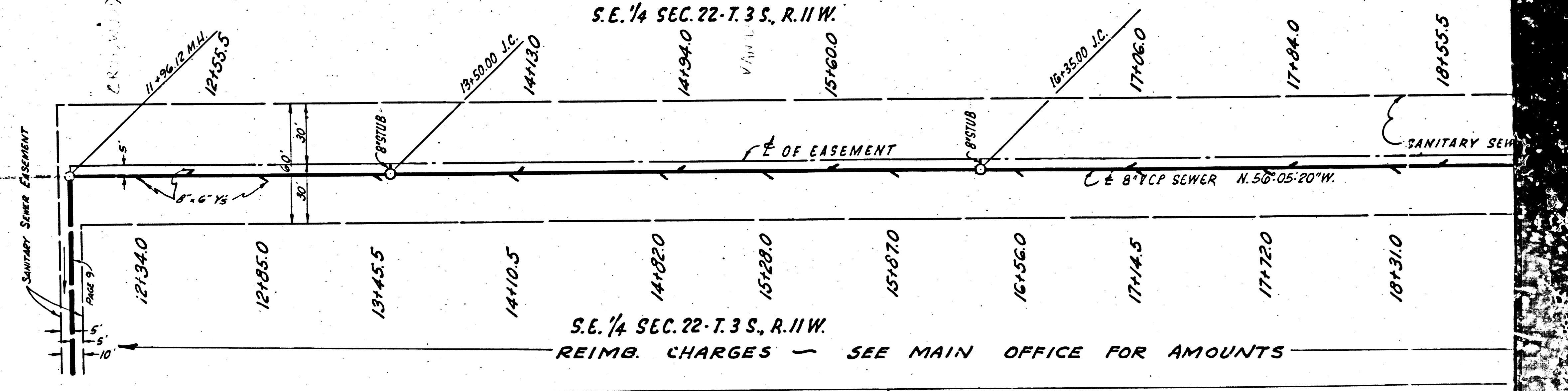


RC. 2724
J.N. F 645
PAGE 9
DOUBLE SCALE

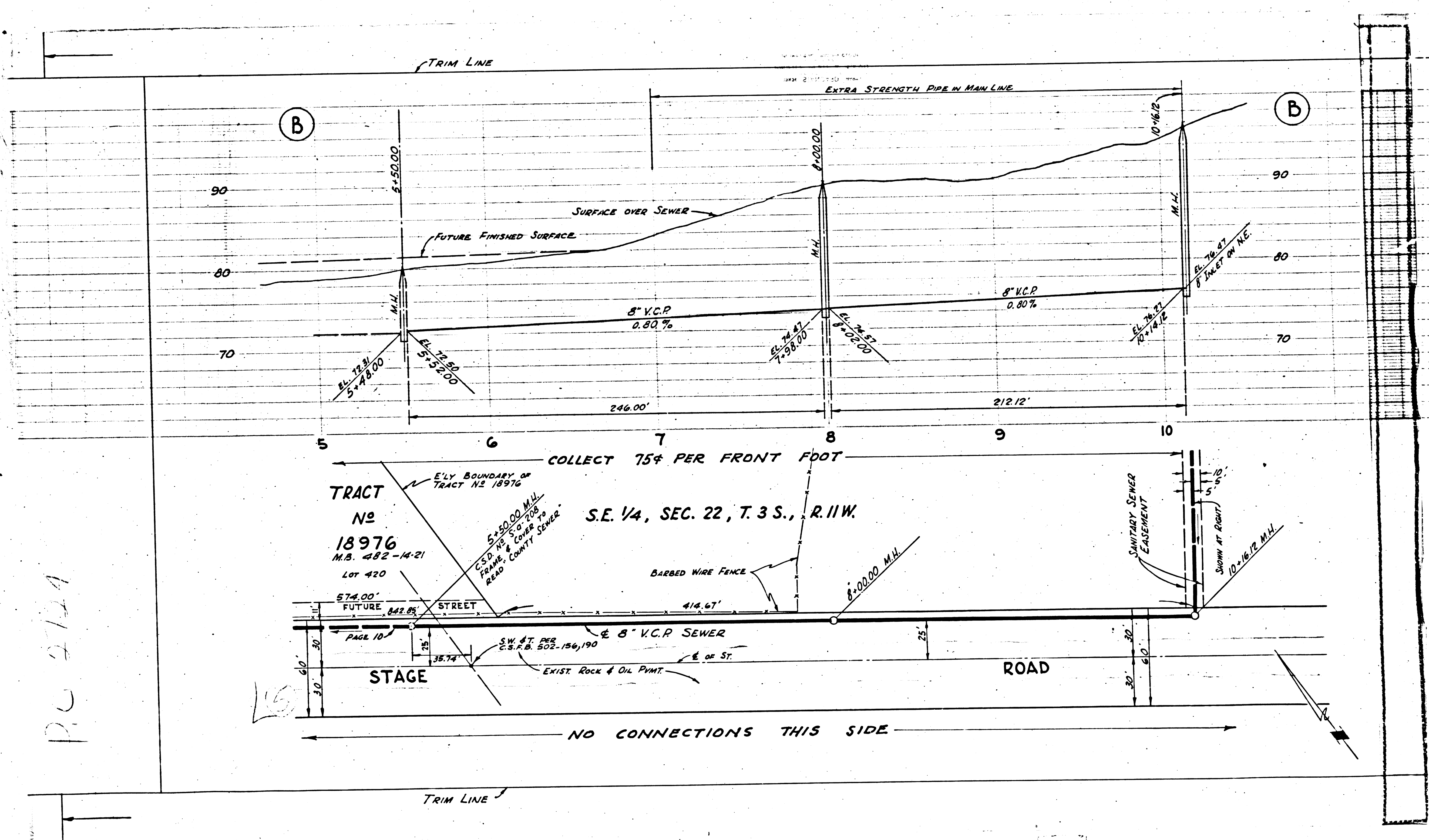
18,168



REIMB. CHARGES - SEE MAIN OFFICE FOR AMOUNTS
S.E. 1/4 SEC. 22-T.3S., R.11W.



REIMB. CHARGES - SEE MAIN OFFICE FOR AMOUNTS
S.E. 1/4 SEC. 22-T.3S., R.11W.



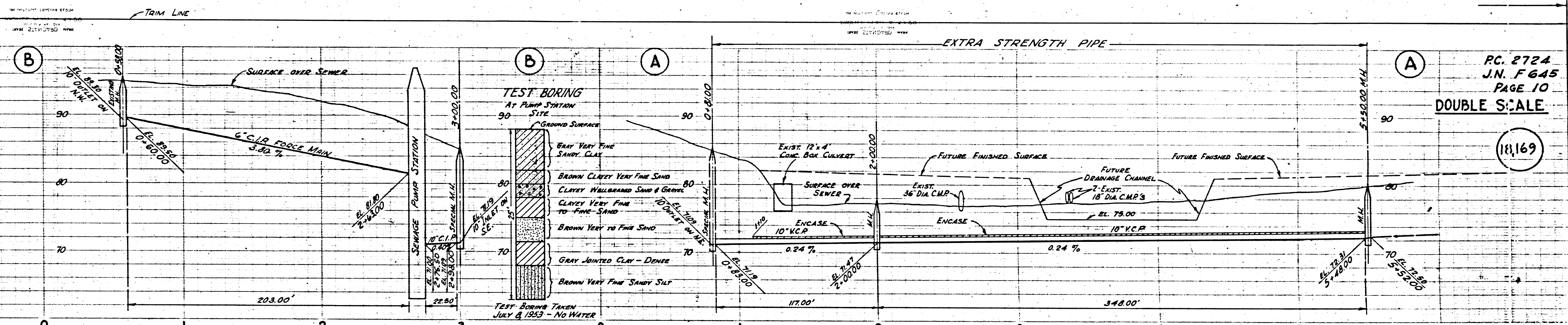
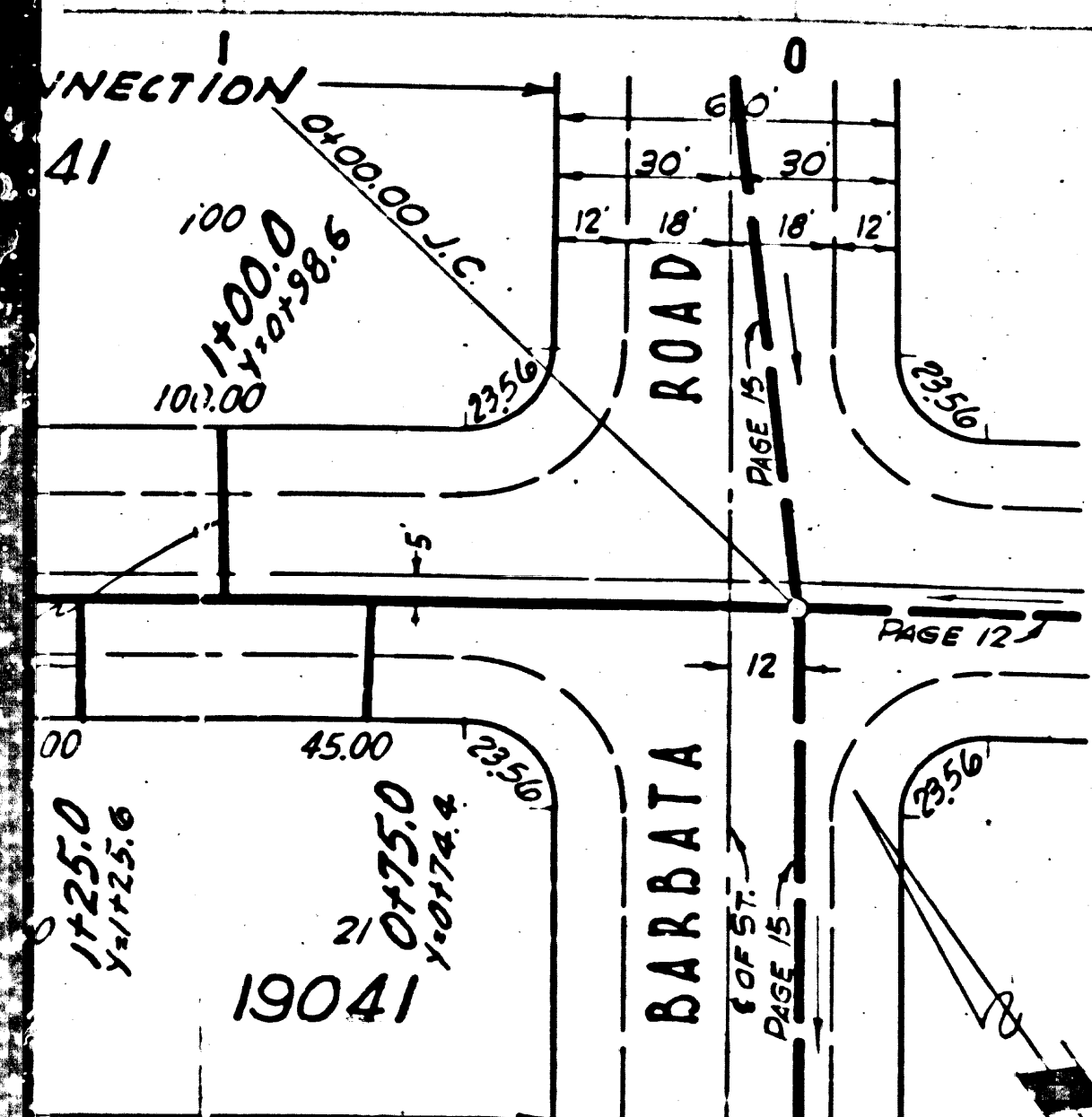
P.C. 2124

TRACT
 No
 18976
 N.B. 482-14-21
 Lot 420
 S.E. 1/4, SEC. 22, T. 3 S., R. 11 W.

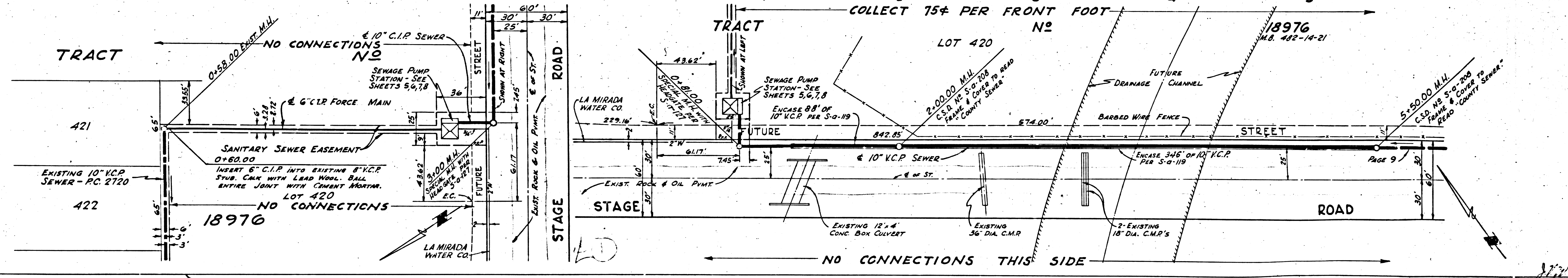
STAGE ROAD
 8" V.C.P. SEWER
 EXIST. ROCK & OIL PUMP
 BARBED WIRE FENCE
 SANITARY SEWER EASEMENT

NO CONNECTIONS THIS SIDE

EXTRA STRENGTH PIPE IN MAIN LINE AND HOUSE LATERALS
P.C. 2724
J.N. F645
PAGE 11
DOUBLE SCALE
18,170



P.C. 2724
J.N. F645
PAGE 10
DOUBLE SCALE
18,169



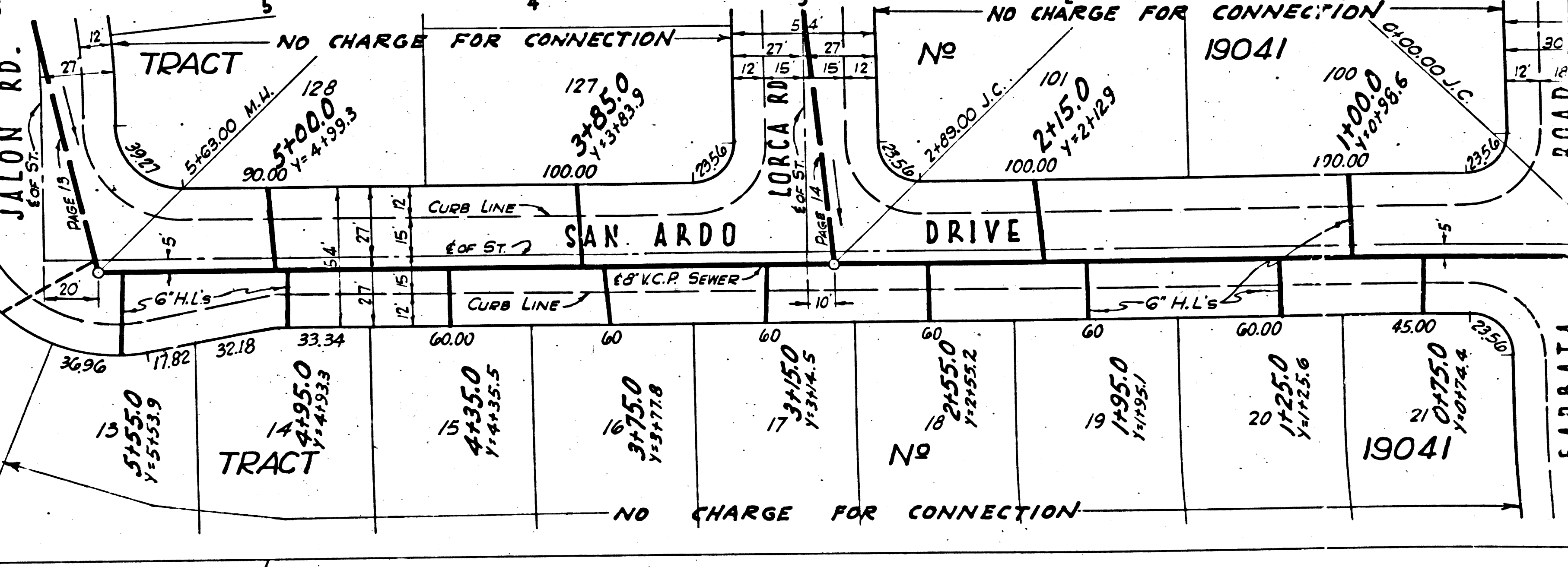
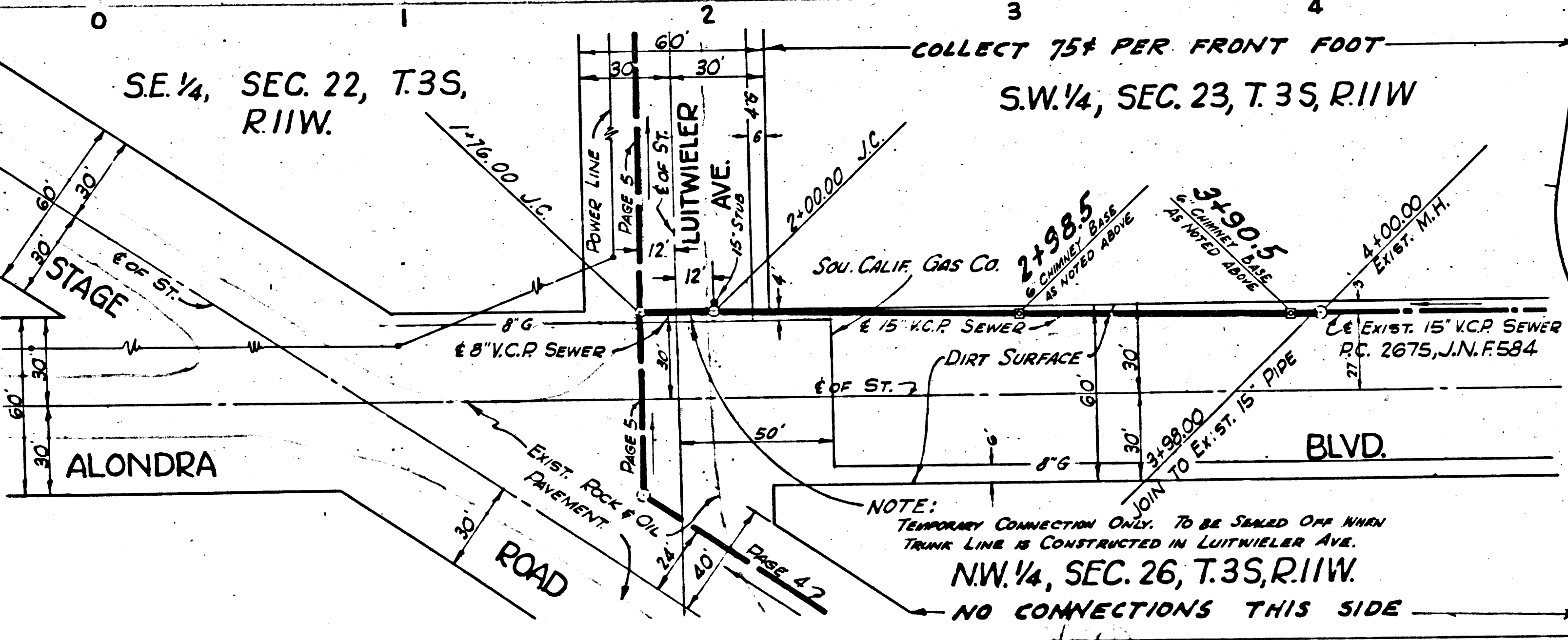
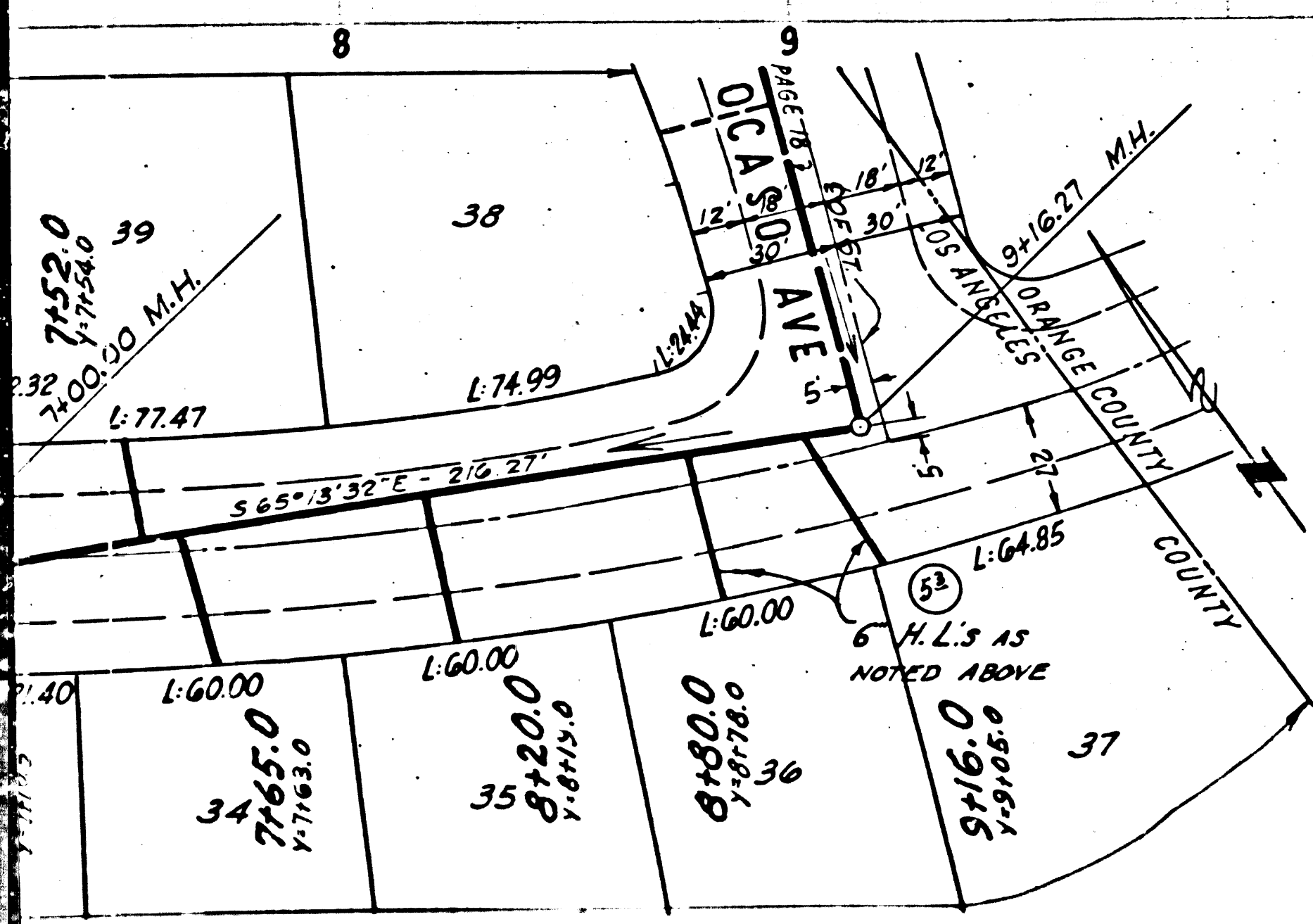
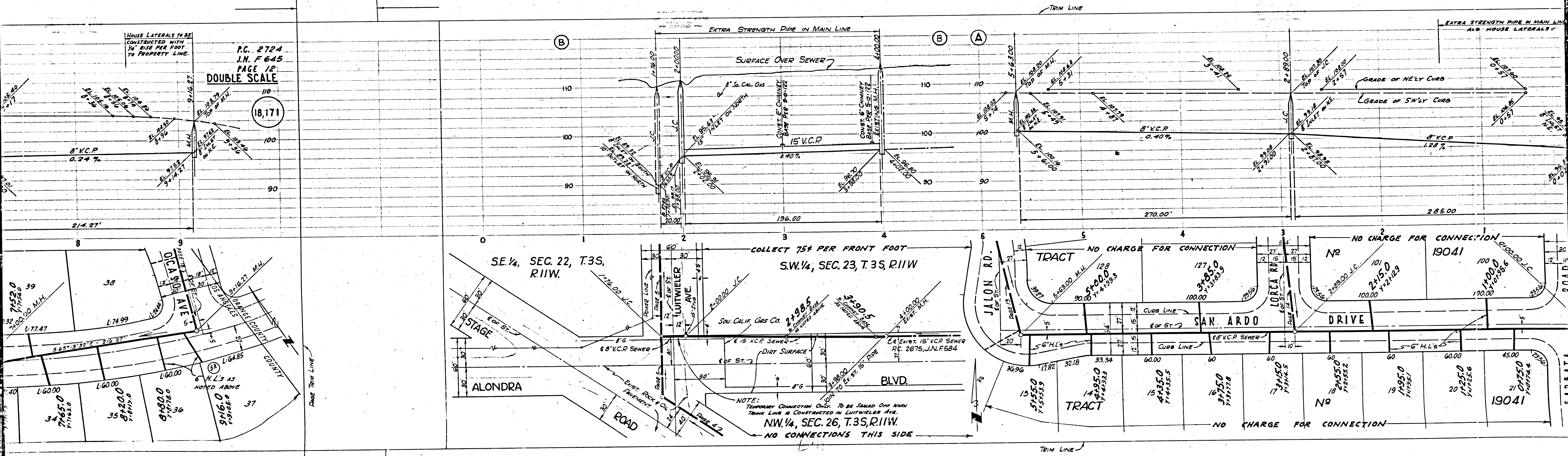
TRACT NO 19041
PAGE 10
P.C. 2724

HOUSE LATERALS TO BE
CONSTRUCTED WITH
1/4" RISE PER FOOT
TO PROPERTY LINE.

PC. 2724
I.N. F 645
PAGE 12
DOUBLE SCALE

110
100
90

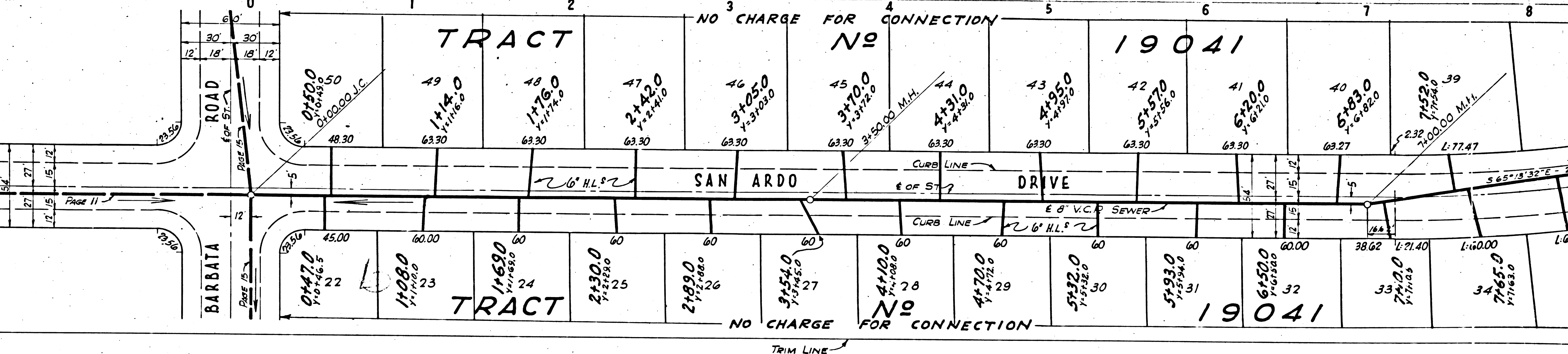
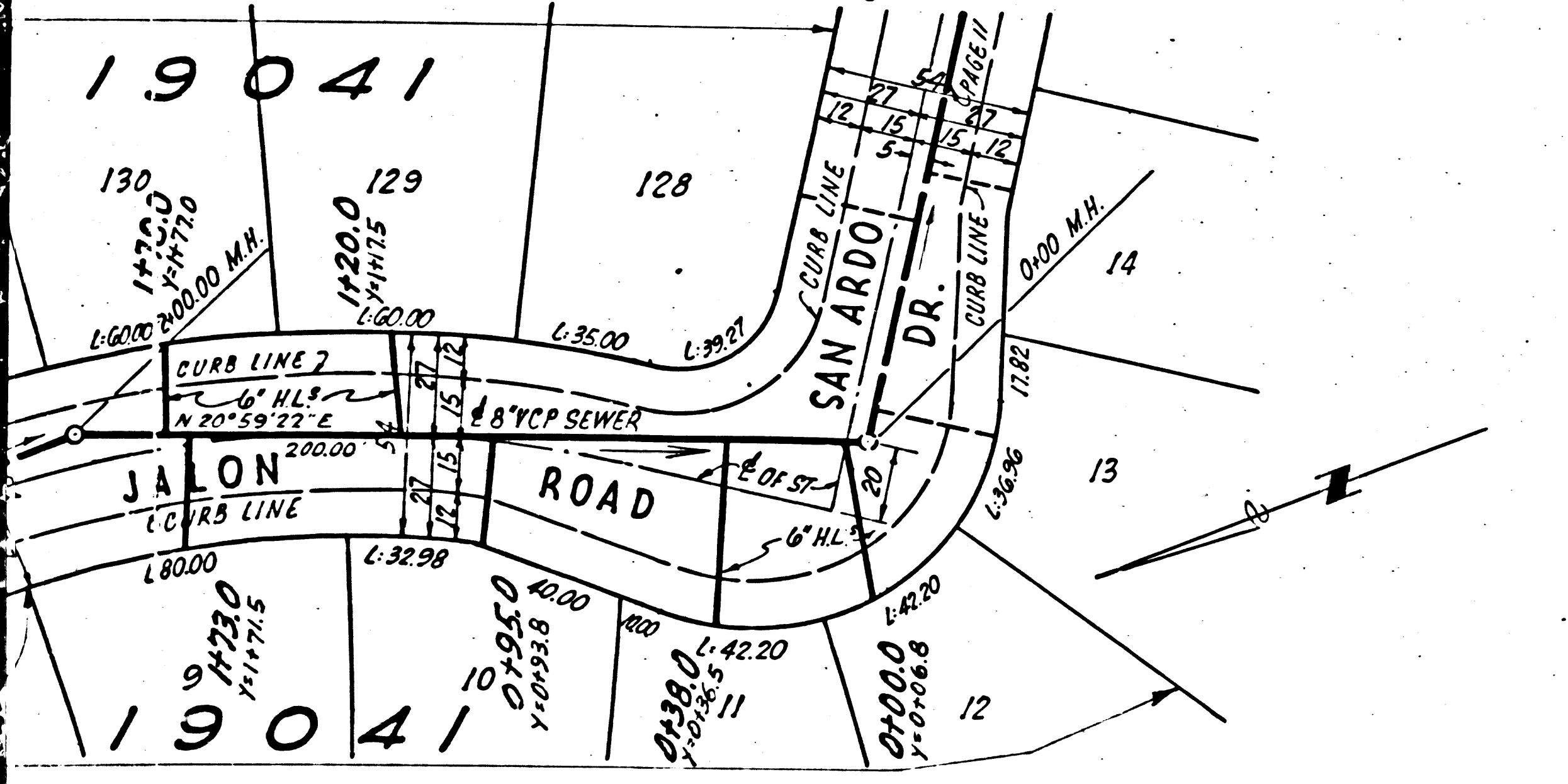
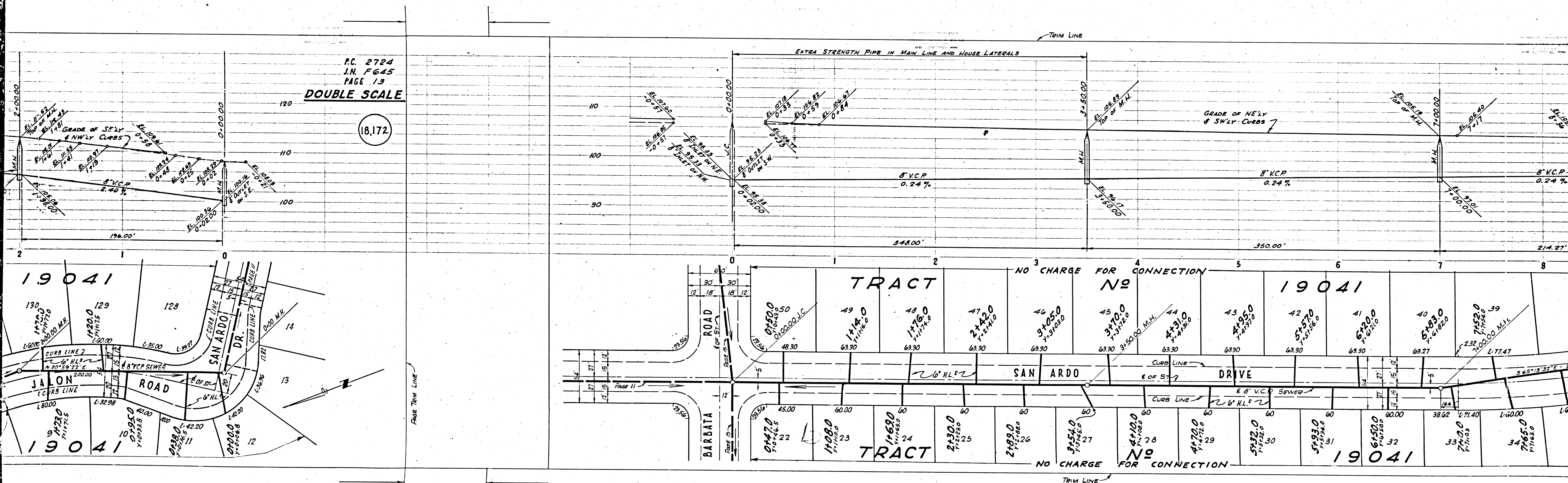
18,171



NOTE:
TEMPORARY CONNECTION ONLY TO BE SHOWN ON WHEN
TRUNK LINE IS CONSTRUCTED IN LUITWIELER AVE.
NW 1/4, SEC. 26, T.3S, R.11W.
NO CONNECTIONS THIS SIDE

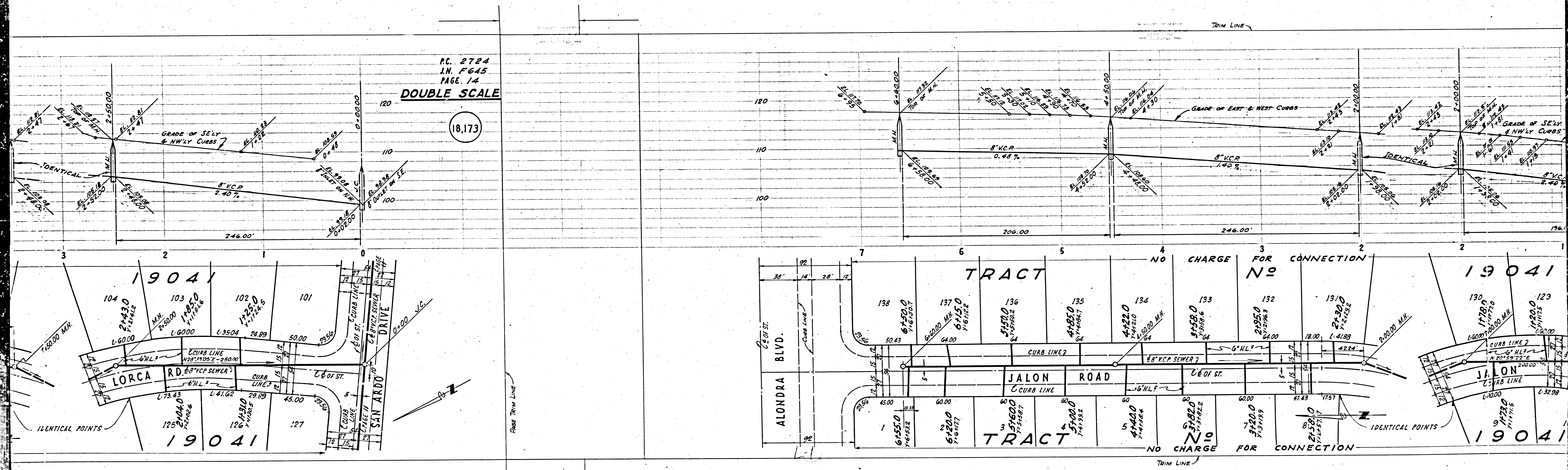
P.C. 2724
I.N. F645
PAGE 13
DOUBLE SCALE

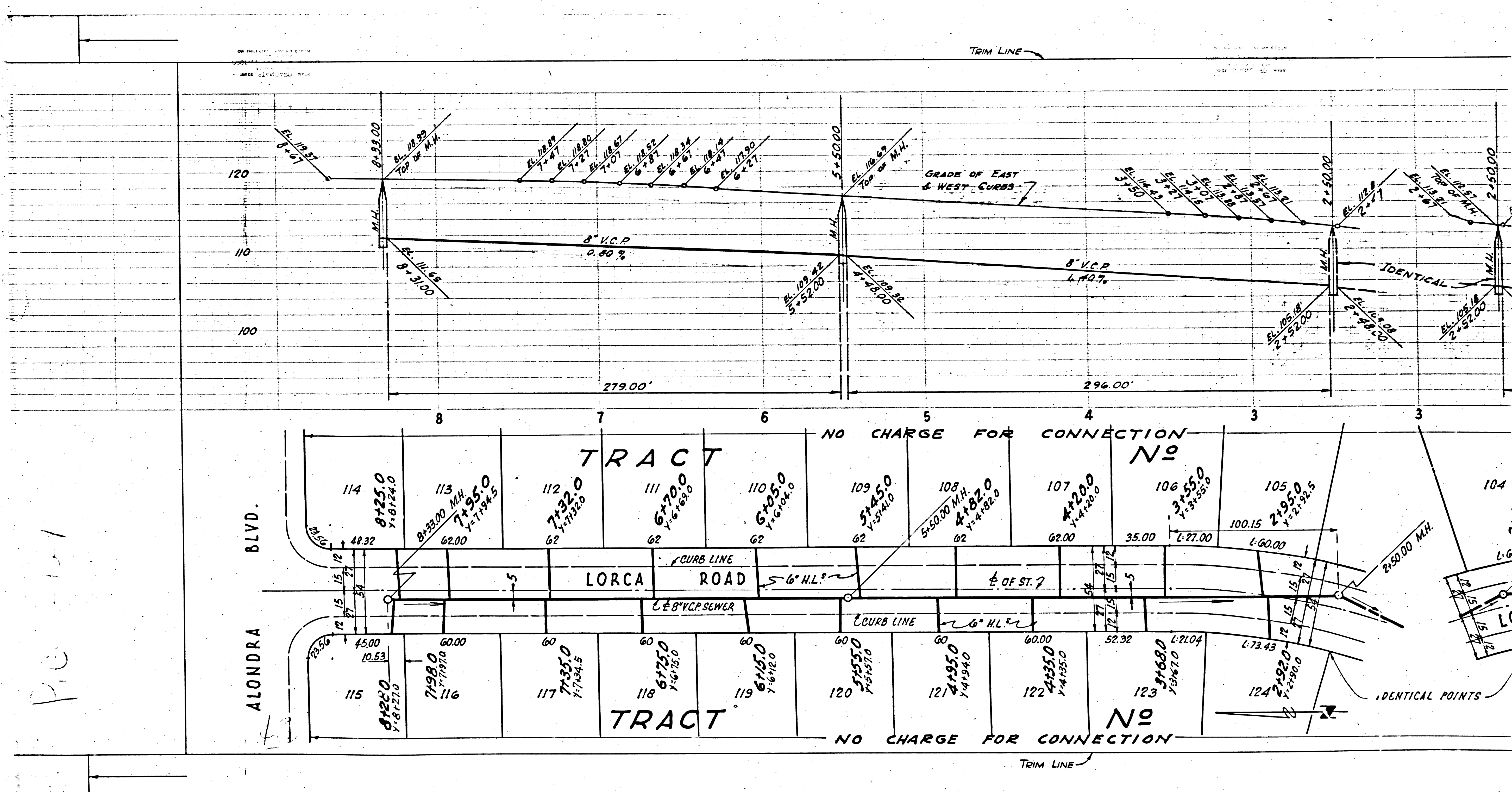
(18,172)



P.C. 2724
 I.N. F645
 PAGE 14
DOUBLE SCALE

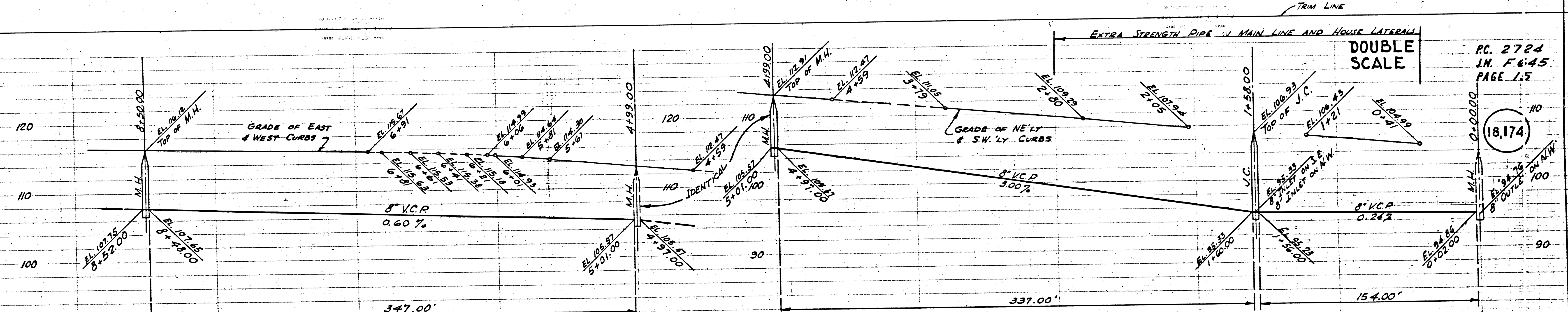
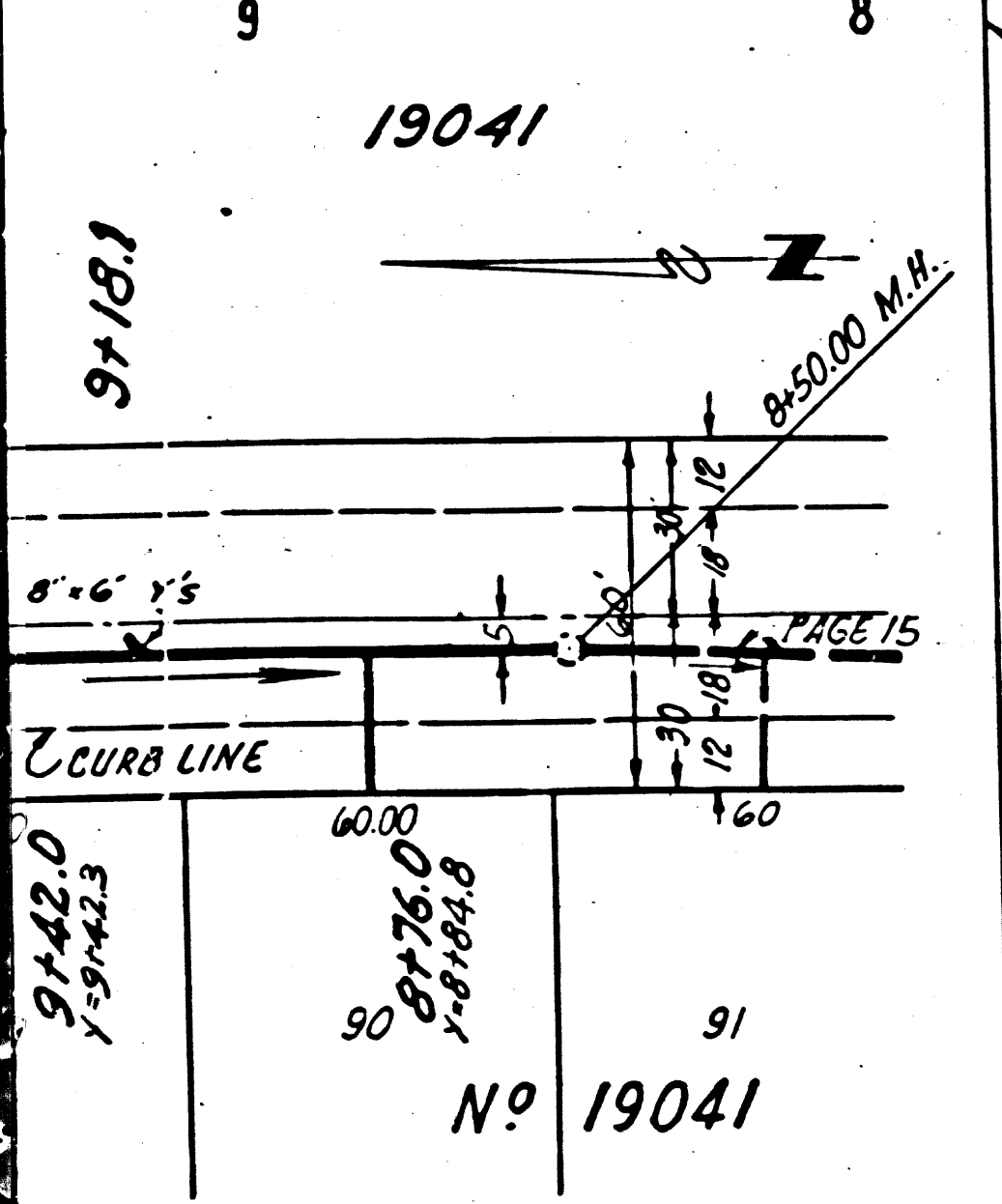
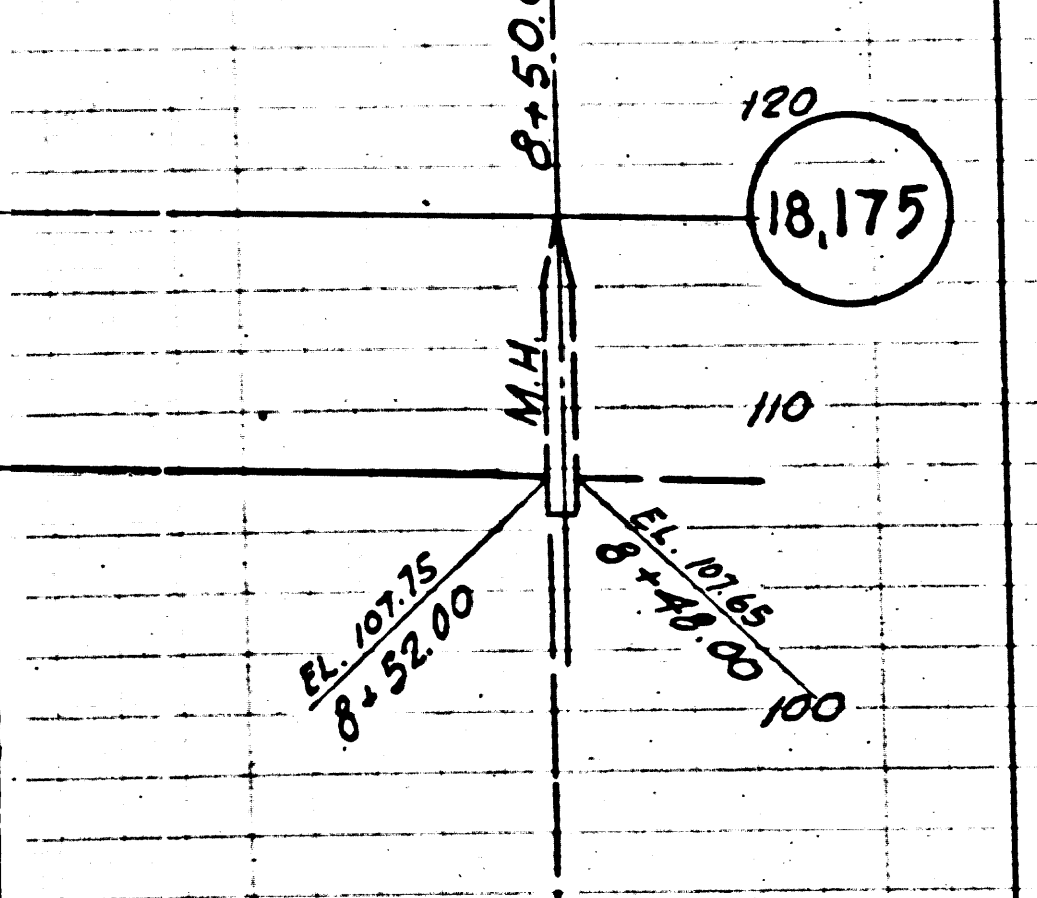
18,173





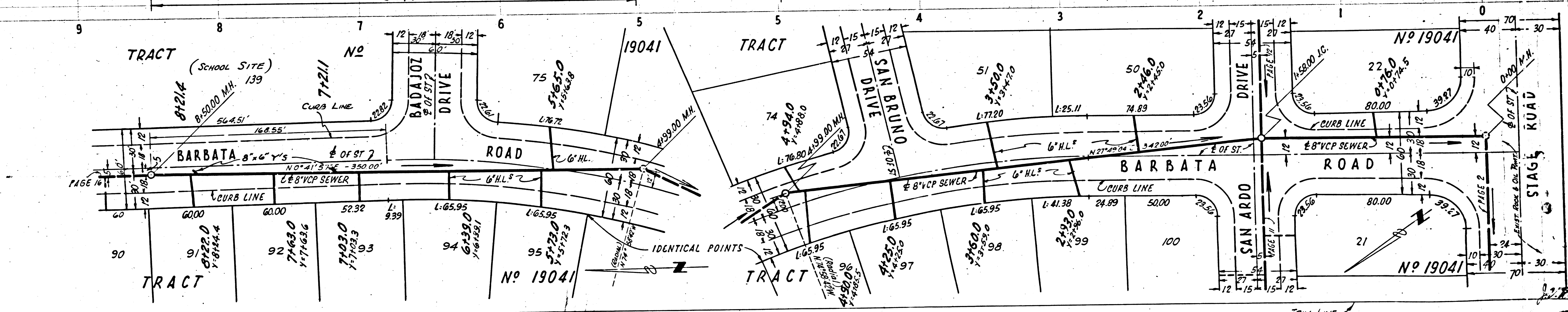
DOUBLE SCALE

P.C. 2724
J.N. F645
PAGE 16



P.C. 2724
J.N. F645
PAGE 15

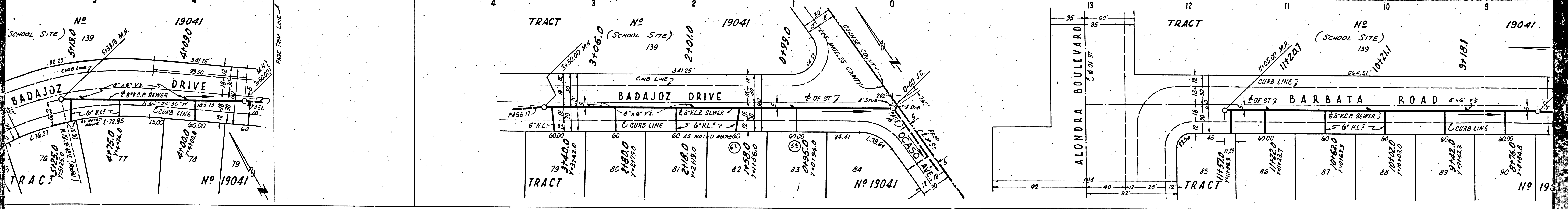
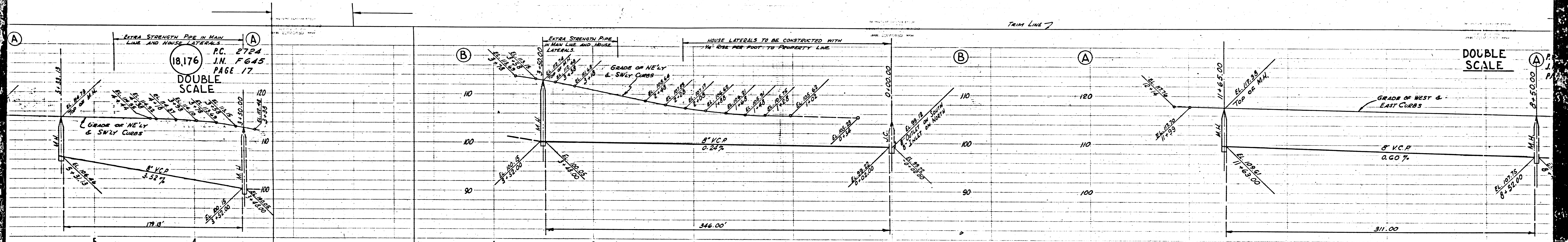
DOUBLE SCALE



TRACT No 19041

P.C. 2724

4 4515.09



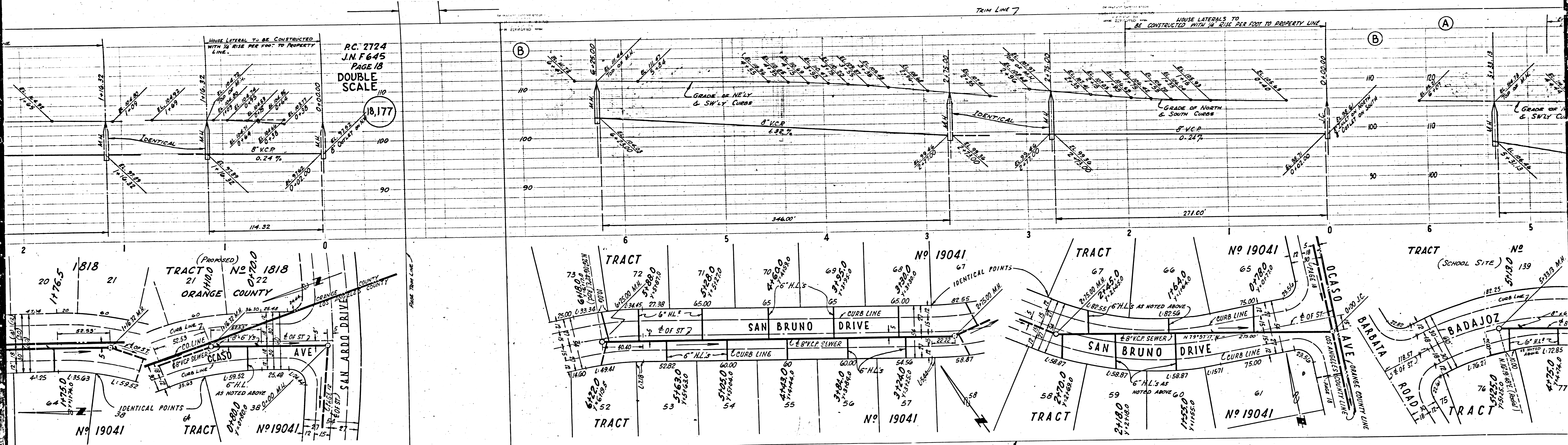
18.176
R.C. 2724
I.N. F645
PAGE 17
DOUBLE
SCALE

DOUBLE
SCALE

SCHOOL SITE NO 139
BADAJOS DRIVE
TRACT NO 19041
76
77
78
79

TRACT NO 19041
BADAJOS DRIVE
TRACT NO 19041
80
81
82
83
84

TRACT NO 19041
BARBATA ROAD
TRACT NO 19041
85
86
87
88
89
90



PC 2724
J.N. F645
PAGE 18
DOUBLE SCALE

18,177

HOUSE LATERALS TO BE CONSTRUCTED WITH 1/4" RISE PER FOOT TO PROPERTY LINE.

HOUSE LATERALS TO BE CONSTRUCTED WITH 1/4" RISE PER FOOT TO PROPERTY LINE.

GRADE OF N.E.L.Y. & S.W.L.Y. CURBS

GRADE OF NORTH & SOUTH CURBS

GRADE OF N. & S.W.L.Y. CURBS

