

P.C. 3167
J.N. 1003.11
PAGE 3

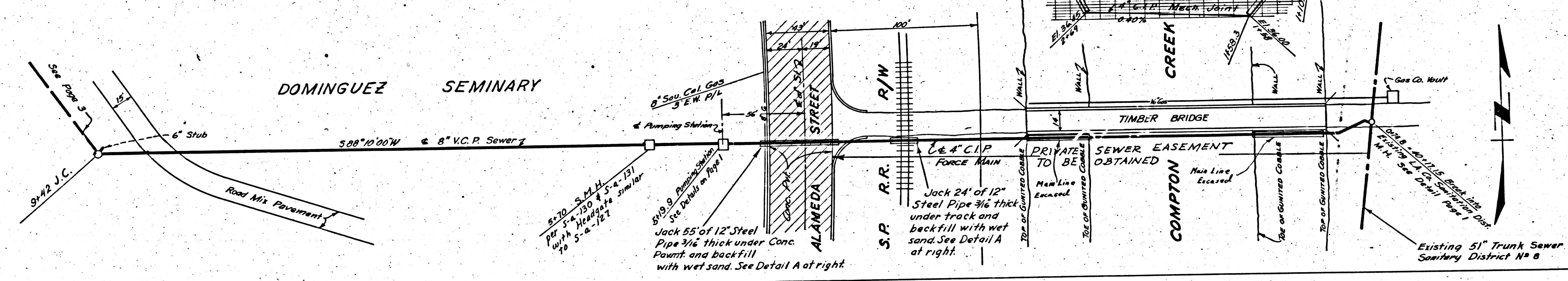
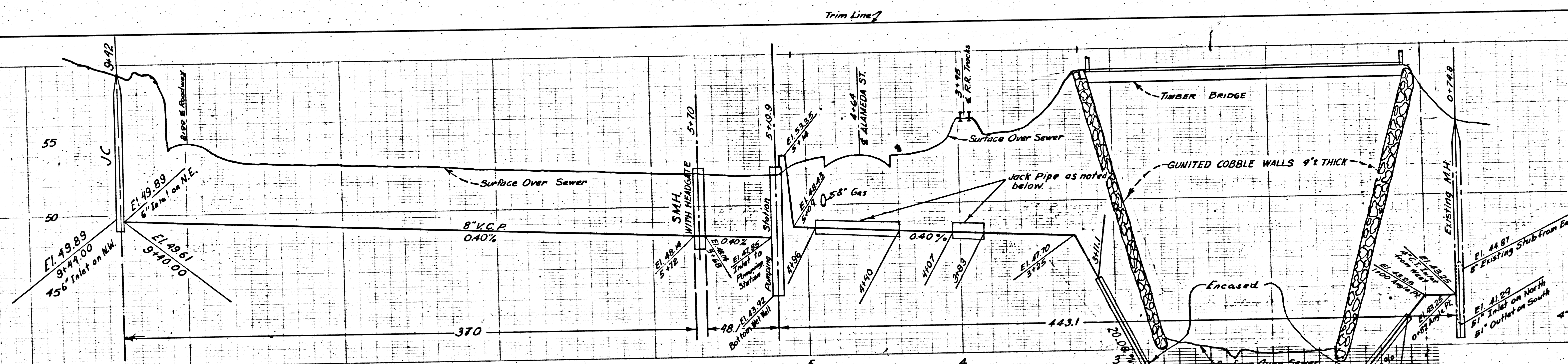
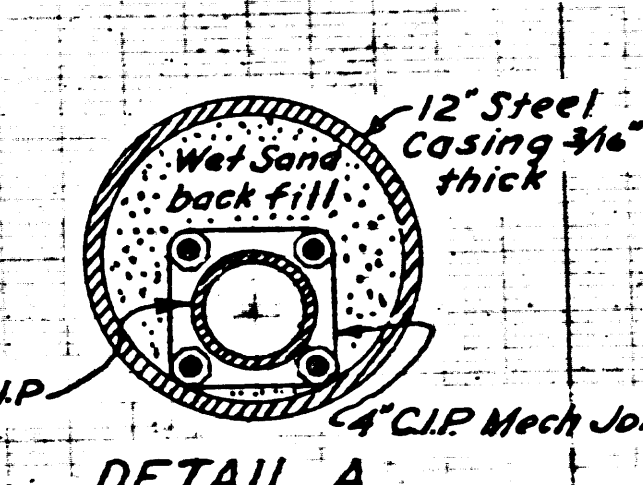
NO CHARGE
FOR CONNECTIONS

19,870

P.C. 3167
J.N. 1003.11
PAGE 2

NO CHARGE
FOR CONNECTIONS

19,869

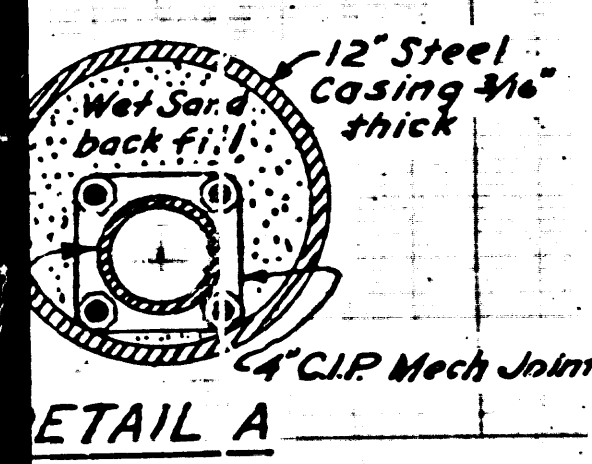


②

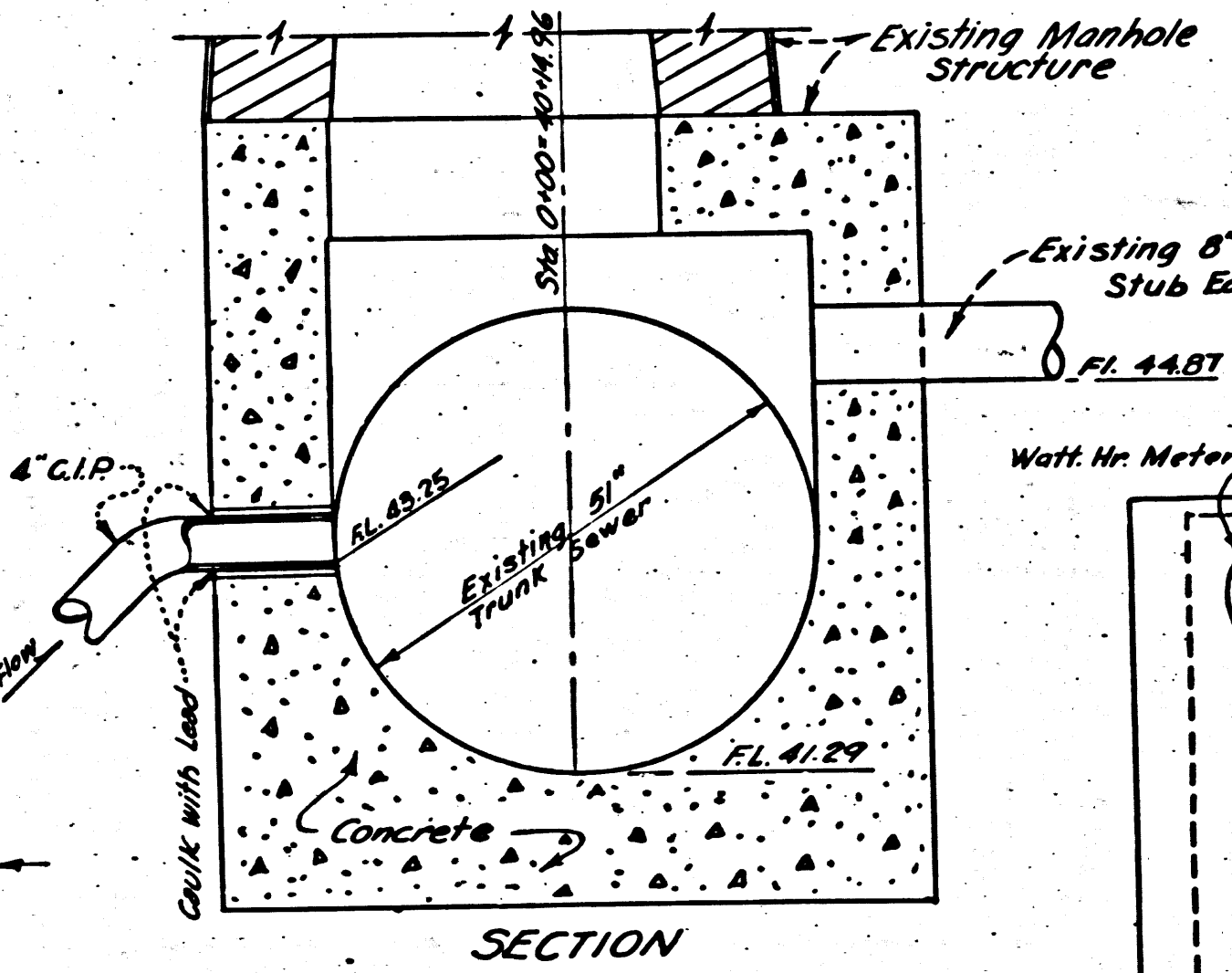
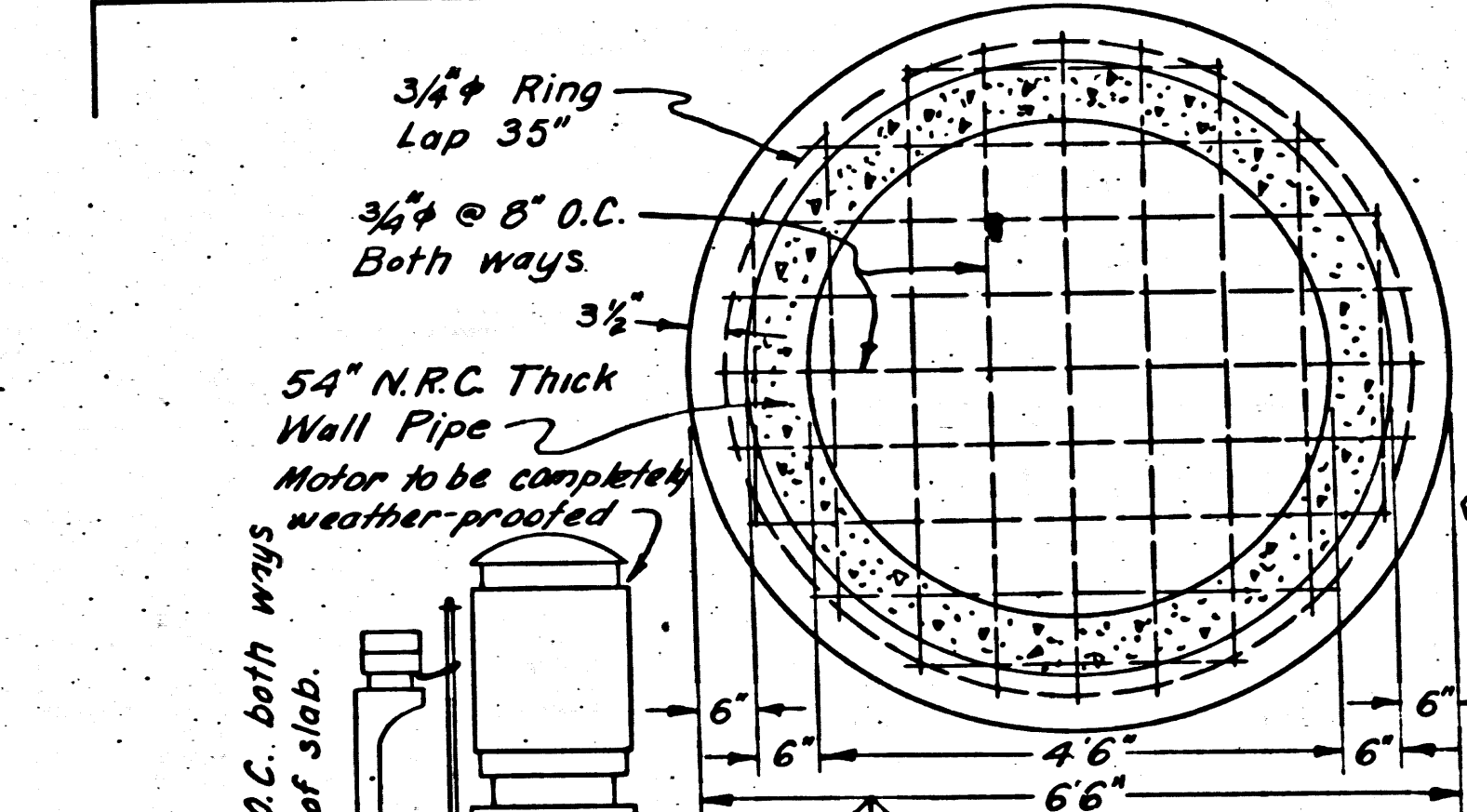
P.C. 3167
J.N. 1003.11
PAGE 2

NO CHARGE
FOR CONNECTIONS

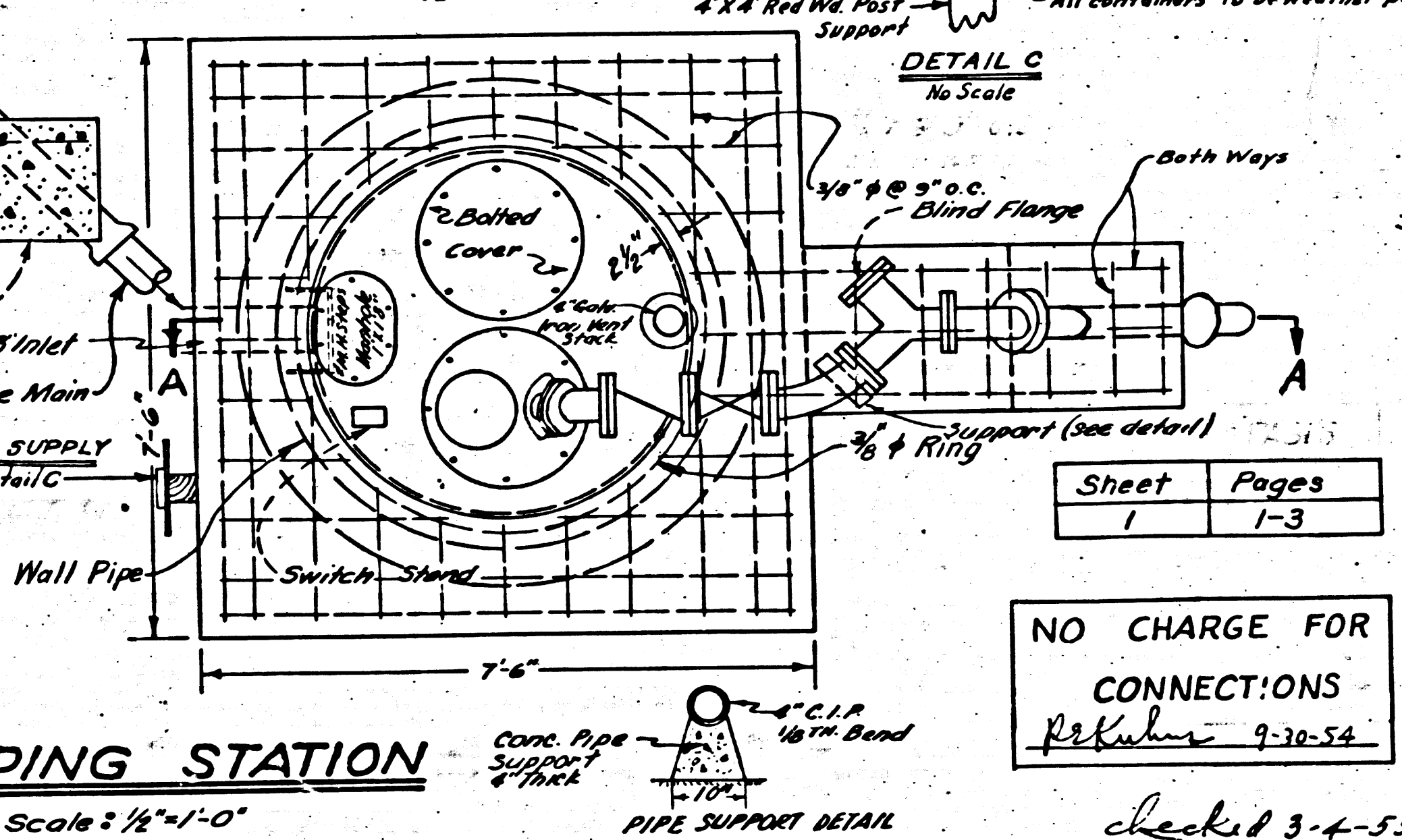
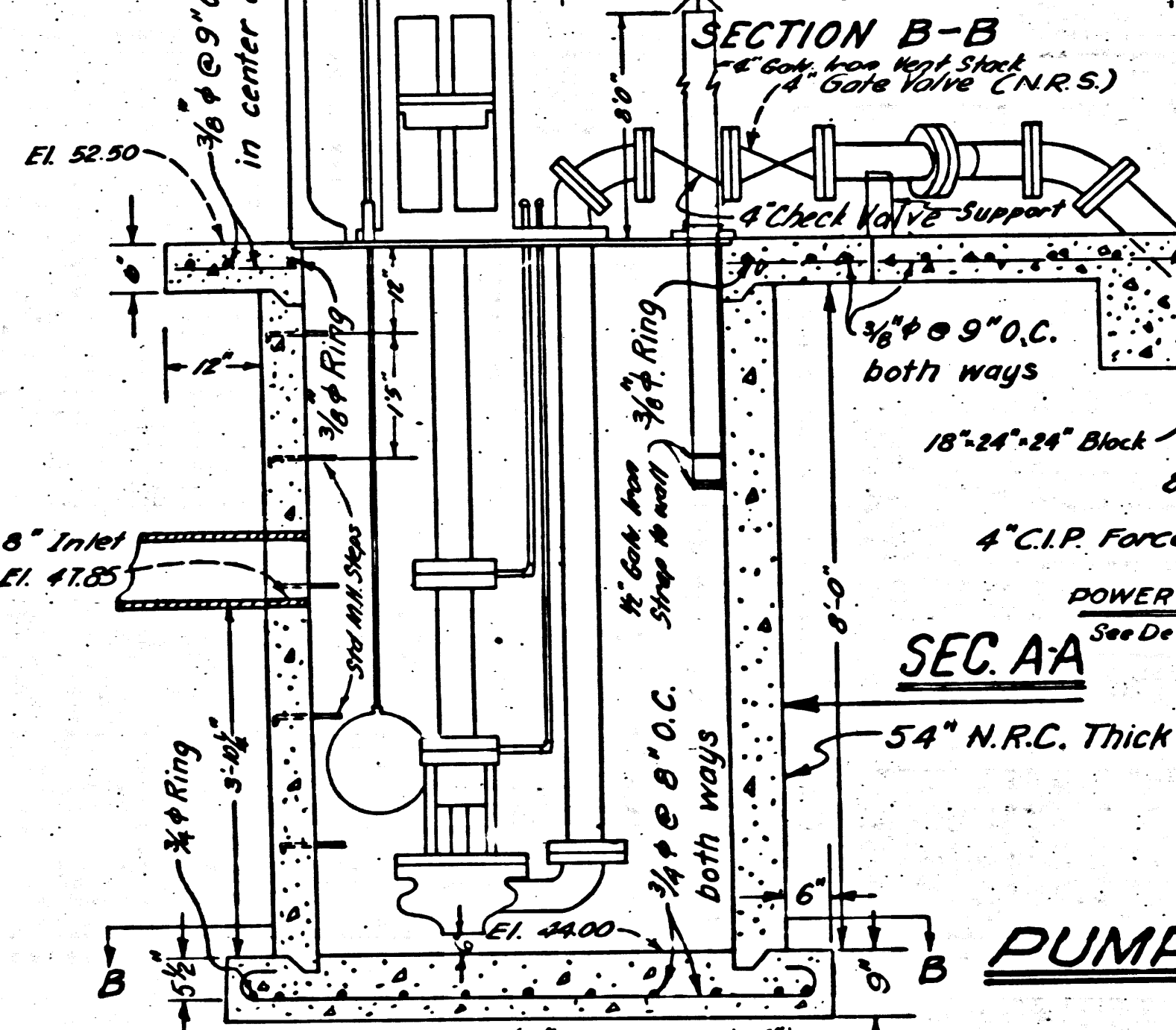
19869



B.M. "D" in NW Corner Industrial Fuel Supply Company M.H. East end of Bridge Elevation = 54.55



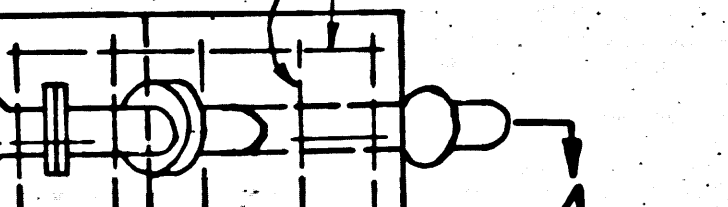
SECTION EXISTING L.A. CO. MANHOLE
Scale: 1/2\"/>



PUMPING STATION
Scale: 1/2\"/>



DETAIL C
No Scale



PIPE SUPPORT DETAIL

NO CHARGE FOR CONNECTIONS
Reference 9-30-54

checked 3-2-55 W. L. ...

LENNOX BLDG. DIST. NO. 7

PROVIDE STAKES ON THE PROPERTY LINES OR PROPERTY LINES PRODUCED AT RIGHT ANGLES TO THE SEWER LINE AT THE CENTER LINE OF EACH MANHOLE. NO REPRESENTATIVE OF THE COUNTY ENGINEER WILL SURVEY OR LAY OUT ANY PORTION OF THE WORK.

THE OWNER OR HIS AUTHORIZED REPRESENTATIVE SHALL FURNISH THE COUNTY ENGINEER WITH GRADE SHEETS AND STATIONS FOR ALL HOUSE LATERALS AND BRANCHES AND SHALL PROVIDE STAKES FOR THEM AT THEIR PROPER LOCATIONS WITH STATIONING FULLY MARKED. ANY CHANGE IN LOCATION SHALL BE REQUESTED IN WRITING BY THE OWNER OR HIS REPRESENTATIVE. NO REVISIONS SHALL BE MADE IN THESE PLANS WITHOUT APPROVAL OF THE COUNTY ENGINEER.

USE STANDARD MANHOLE FRAMES AND COVERS, S-9-117, EXCEPT AS NOTED.

USE STANDARD STRENGTH PIPE, EXCEPT AS NOTED.

USE CEMENT MORTAR FOR ALL VITRIFIED CLAY PIPE JOINTS.

RESURFACE ALL TRENCH WITHIN PAVED AREA TO MEET L.A. COUNTY ROAD DEPT. OR CALIF. STATE HIGHWAY DEPT. REQUIREMENTS IN ACCORDANCE WITH PERMIT.

ALL STRUCTURES SHALL BE BRICK SEWER STRUCTURES, S-9-104, EXCEPT AS NOTED.

FOR ALLOWABLE LEAKAGE TEST, USE FORMICA No. 1 SPEC. SEC. 51.

MANHOLE TOPS IN UNIMPROVED RIGHTS OF WAY TO BE 6\"/>

10. ALL ELECTRICAL EQUIPMENT AND CONNECTIONS (INCLUDING MOTORS) TO COMPLY WITH L.A. COUNTY ELECTRICAL CODE.

NOTE:
Leads to float switch to be in Conduit
Leads to ejector motor to be in Conduit

All containers to be weather proof

INDEX MAP
SCALE 1\"/>

P.C. 3167 J.N. 1003.11

APPROVED, WILLIAM J. FOX COUNTY ENGINEER
BY *A.P. Collins*
SANITATION ENGINEER

APPROVED, A.M. RAY 'N
CHIEF ENGR. LOS AN. DIST. NO. 8
BY *A.M. Ray 'N*
OFFICE ENGINEER

REVISIONS APPROVED:
12-9-54
Office of County Engineer
R.C.E. No. 7860

CHECKED BY *R. L. ...*
OFFICE OF COUNTY ENGINEER, REG. C.E. NO. 7840

PROFILE, ALIGNMENT AND GRADE OF
SANITARY SEWERS
TO BE CONSTRUCTED FOR
THE DOMINGUEZ SEMINARY

P.C. 3167
J.N. 1003.11
PAGE 1

19868

PRIVATE CONTRACT NO. 3167
ONE SHEET
DATE: SEPT. 1954

SCALE: VERT. 1\"/>

PREPARED IN THE OFFICES OF
(BOYLE ENGINEERING)
BY *Earl H. Boyle*

FOR LEGEND SEE PLAN NO. S-a-64

NOTE:
GRADES TO WHICH THIS IMPROVEMENT IS TO BE CONSTRUCTED ARE SHOWN ON PLANS AND PROFILES. GRADE POINTS FOR TOP OF CURB, CENTER LINE OF STREET OR CENTER LINE OF ALLEY ARE SHOWN BY CIRCLES ON PROFILE. AT ALL POINTS BETWEEN DESIGNATED POINTS THE GRADE SHALL BE ESTABLISHED SO AS TO CONFORM TO A STRAIGHT LINE DRAWN BETWEEN SAID DESIGNATED POINTS. ELEVATIONS ARE IN FEET ABOVE U.S.C. & G. DATUM OR MEAN SEA LEVEL. THIS DRAWING AND THE DATA HEREON ARE HEREBY MADE A PART OF THE SPECIFICATIONS. WORK SHALL BE CONSTRUCTED ACCORDING TO SPECIFICATIONS ON FILE IN THE OFFICE OF THE COUNTY ENGINEER AND SHALL BE PROSECUTED ONLY IN THE PRESENCE OF THE COUNTY ENGINEER.

BEFORE WORK CAN BE STARTED, THE CONTRACTOR MUST OBTAIN A PERMIT TO EXCAVATE IN COUNTY STREETS FROM THE L.A. COUNTY ROAD DEPT., 108 W. 2ND ST. AND MAKE A DEPOSIT WITH THE COUNTY ENGINEER, 133 L.A. CO. ENGR. BLDG. SUFFICIENT TO COVER THE COST OF CONSTRUCTION INSPECTION AND RECORD PLANS.

APPROVAL OF THIS PLAN BY THE COUNTY OF LOS ANGELES DOES NOT CONSTITUTE A REPRESENTATION AS TO THE ACCURACY OF THE LOCATION OR OF THE EXISTENCE OR NON-EXISTENCE OF ANY UNDERGROUND UTILITY, PIPE OR STRUCTURE WITHIN THE LIMITS OF THIS PROJECT (THIS NOTE APPLIES TO ALL SHEETS).

IF WORK IS TO BE DONE IN A STATE HIGHWAY A PERMIT MUST BE OBTAINED FROM THE STATE OF CALIF. DIVISION OF HIGHWAYS, 120 S. SPRING ST.

COUNTY OF LOS ANGELES, CALIFORNIA

P.C. 3167
J.N. 1003.11
PAGE 1

19868

PRIVATE CONTRACT NO. 3167
ONE SHEET
DATE: SEPT. 1954

SCALE: VERT. 1\"/>

PREPARED IN THE OFFICES OF
(BOYLE ENGINEERING)
BY *Earl H. Boyle*

FOR LEGEND SEE PLAN NO. S-a-64

NOTE:
GRADES TO WHICH THIS IMPROVEMENT IS TO BE CONSTRUCTED ARE SHOWN ON PLANS AND PROFILES. GRADE POINTS FOR TOP OF CURB, CENTER LINE OF STREET OR CENTER LINE OF ALLEY ARE SHOWN BY CIRCLES ON PROFILE. AT ALL POINTS BETWEEN DESIGNATED POINTS THE GRADE SHALL BE ESTABLISHED SO AS TO CONFORM TO A STRAIGHT LINE DRAWN BETWEEN SAID DESIGNATED POINTS. ELEVATIONS ARE IN FEET ABOVE U.S.C. & G. DATUM OR MEAN SEA LEVEL. THIS DRAWING AND THE DATA HEREON ARE HEREBY MADE A PART OF THE SPECIFICATIONS. WORK SHALL BE CONSTRUCTED ACCORDING TO SPECIFICATIONS ON FILE IN THE OFFICE OF THE COUNTY ENGINEER AND SHALL BE PROSECUTED ONLY IN THE PRESENCE OF THE COUNTY ENGINEER.

BEFORE WORK CAN BE STARTED, THE CONTRACTOR MUST OBTAIN A PERMIT TO EXCAVATE IN COUNTY STREETS FROM THE L.A. COUNTY ROAD DEPT., 108 W. 2ND ST. AND MAKE A DEPOSIT WITH THE COUNTY ENGINEER, 133 L.A. CO. ENGR. BLDG. SUFFICIENT TO COVER THE COST OF CONSTRUCTION INSPECTION AND RECORD PLANS.

APPROVAL OF THIS PLAN BY THE COUNTY OF LOS ANGELES DOES NOT CONSTITUTE A REPRESENTATION AS TO THE ACCURACY OF THE LOCATION OR OF THE EXISTENCE OR NON-EXISTENCE OF ANY UNDERGROUND UTILITY, PIPE OR STRUCTURE WITHIN THE LIMITS OF THIS PROJECT (THIS NOTE APPLIES TO ALL SHEETS).

IF WORK IS TO BE DONE IN A STATE HIGHWAY A PERMIT MUST BE OBTAINED FROM THE STATE OF CALIF. DIVISION OF HIGHWAYS, 120 S. SPRING ST.

COUNTY OF LOS ANGELES, CALIFORNIA

P.C. 3167
J.N. 1003.11
PAGE 1

19868

PRIVATE CONTRACT NO. 3167
ONE SHEET
DATE: SEPT. 1954

SCALE: VERT. 1\"/>

PREPARED IN THE OFFICES OF
(BOYLE ENGINEERING)
BY *Earl H. Boyle*

FOR LEGEND SEE PLAN NO. S-a-64

NOTE:
GRADES TO WHICH THIS IMPROVEMENT IS TO BE CONSTRUCTED ARE SHOWN ON PLANS AND PROFILES. GRADE POINTS FOR TOP OF CURB, CENTER LINE OF STREET OR CENTER LINE OF ALLEY ARE SHOWN BY CIRCLES ON PROFILE. AT ALL POINTS BETWEEN DESIGNATED POINTS THE GRADE SHALL BE ESTABLISHED SO AS TO CONFORM TO A STRAIGHT LINE DRAWN BETWEEN SAID DESIGNATED POINTS. ELEVATIONS ARE IN FEET ABOVE U.S.C. & G. DATUM OR MEAN SEA LEVEL. THIS DRAWING AND THE DATA HEREON ARE HEREBY MADE A PART OF THE SPECIFICATIONS. WORK SHALL BE CONSTRUCTED ACCORDING TO SPECIFICATIONS ON FILE IN THE OFFICE OF THE COUNTY ENGINEER AND SHALL BE PROSECUTED ONLY IN THE PRESENCE OF THE COUNTY ENGINEER.

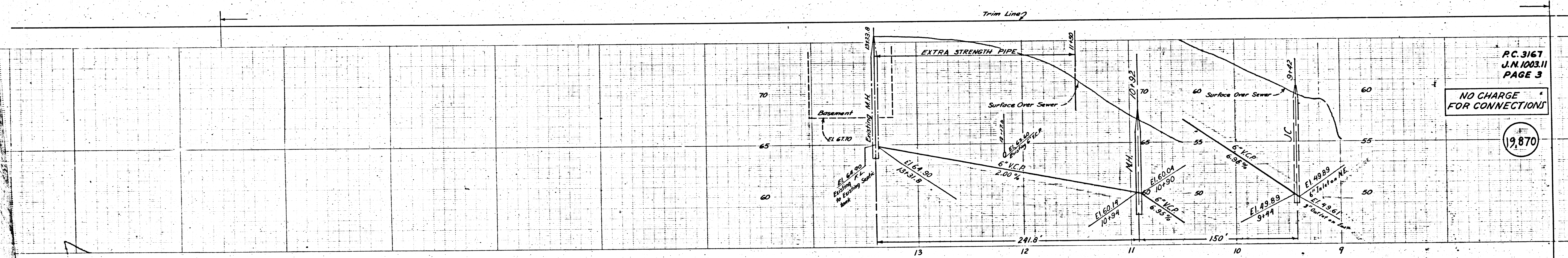
BEFORE WORK CAN BE STARTED, THE CONTRACTOR MUST OBTAIN A PERMIT TO EXCAVATE IN COUNTY STREETS FROM THE L.A. COUNTY ROAD DEPT., 108 W. 2ND ST. AND MAKE A DEPOSIT WITH THE COUNTY ENGINEER, 133 L.A. CO. ENGR. BLDG. SUFFICIENT TO COVER THE COST OF CONSTRUCTION INSPECTION AND RECORD PLANS.

APPROVAL OF THIS PLAN BY THE COUNTY OF LOS ANGELES DOES NOT CONSTITUTE A REPRESENTATION AS TO THE ACCURACY OF THE LOCATION OR OF THE EXISTENCE OR NON-EXISTENCE OF ANY UNDERGROUND UTILITY, PIPE OR STRUCTURE WITHIN THE LIMITS OF THIS PROJECT (THIS NOTE APPLIES TO ALL SHEETS).

IF WORK IS TO BE DONE IN A STATE HIGHWAY A PERMIT MUST BE OBTAINED FROM THE STATE OF CALIF. DIVISION OF HIGHWAYS, 120 S. SPRING ST.

COUNTY OF LOS ANGELES, CALIFORNIA

PC 3167



PC 3167
J.N. 1003.11
PAGE 3

NO CHARGE FOR CONNECTIONS

(19,870)

