

Trim Line (Do Not Trim Tracing)

(LENNOX BLDG. DIST. NO. 7)

PROFILE, ALIGNMENT AND GRADE OF
SANITARY SEWERS
TO BE CONSTRUCTED

P. C. 3242
J. N. 1100.02
PAGE 1

CROSSING EL SEGUNDO BLVD.

PRIVATE CONTRACT NO. 3242
W. S. 26
1 SHEET

Scale: VERT. 1"=4'
HORIZ. 1"=40'
OCTOBER 21, 1954
PREPARED IN THE OFFICES OF
GENERAL PETROLEUM CORPORATION

By A. P. Collins Reg. C. E. No. 4643

FOR LEGEND SEE PLAN NO. S-a-64

NOTE:
Grades to which this improvement is to be constructed are shown on plans and profiles. Grade points for top of curbs, center line of streets, or center line of alleys are shown by circles on profiles. At all points between designated points the grade shall be established so as to conform to a straight line drawn between said designated points.
Elevations are in feet above U.S.C.S. datum or mean sea level.
This drawing and the data hereon are hereby made a part of the specifications.
Work shall be constructed according to specifications on file in the office of the County Engineer and shall be prosecuted only in the presence of the County Engineer.
Before work can be started, the contractor must obtain a permit to excavate in County streets from the L.A. County Road Dept., 108 W. 2nd St. and make a deposit with the County Engineer, 733 L.A. County Engineering Building, sufficient to cover the cost of construction inspection and record plans.
Approval of this plan by the County of Los Angeles does not constitute a representation as to the accuracy of the location or the existence or non-existence of any underground utility, pipe, or structure within the limits of this project. This note applies to all sheets.
If work is to be done in a State Highway, a permit must be obtained from the State of California, Division of Highways, 120 South Spring Street.

COUNTY OF LOS ANGELES, CALIFORNIA

Approved, William J. Fox, County Engineer
Approved, A. M. Rawn
CHIEF ENG. CO. SAN DIST. NO. 1
BY A. P. Collins Sanitation Engineer
BY W. H. Thomas Office Engineer
Checked By: P. K. ...
Office of County Engineer, Reg. C. E. No. 7860

NO CHARGE FOR CONNECTIONS
P. K. ...

SHEET	PAGE
1	1

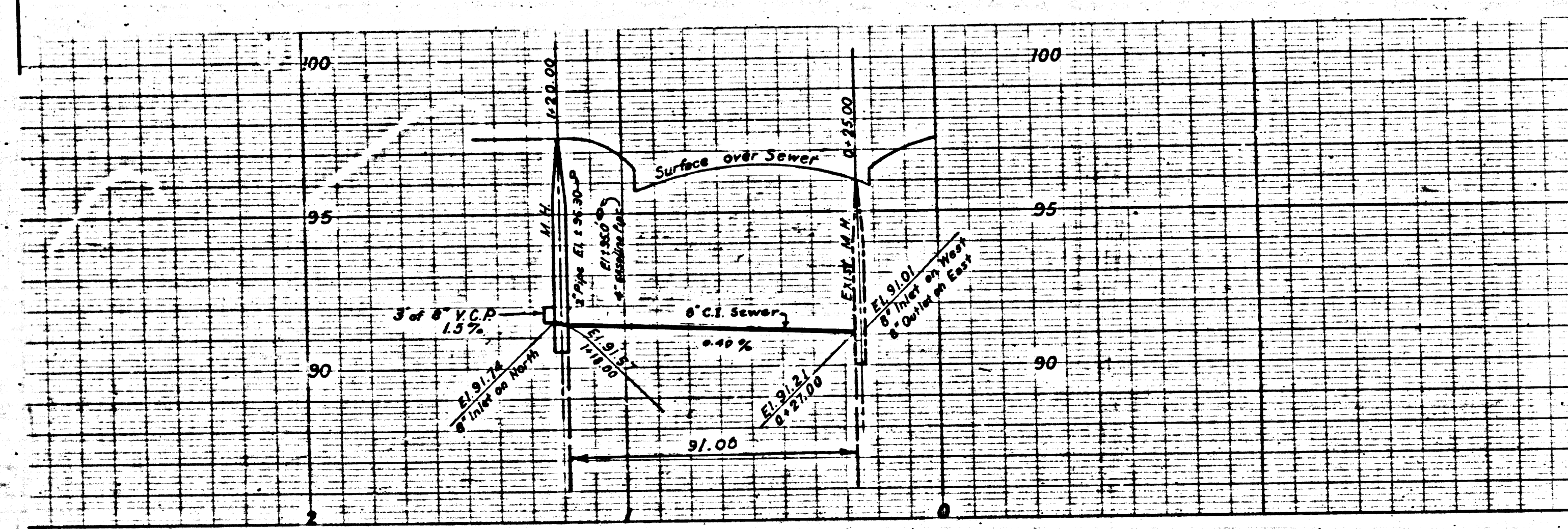
Approved John L. ...
Industrial Waste Engineer

THIS PRINT IS VOID IF USED FOR THE
PURPOSES OF IDENTIFYING WORKS WITH-
OUT WRITTEN PERMISSION FROM THE
ENGINEER AND OFFICIAL MAPS OF
THE COUNTY SANITATION DISTRICTS.

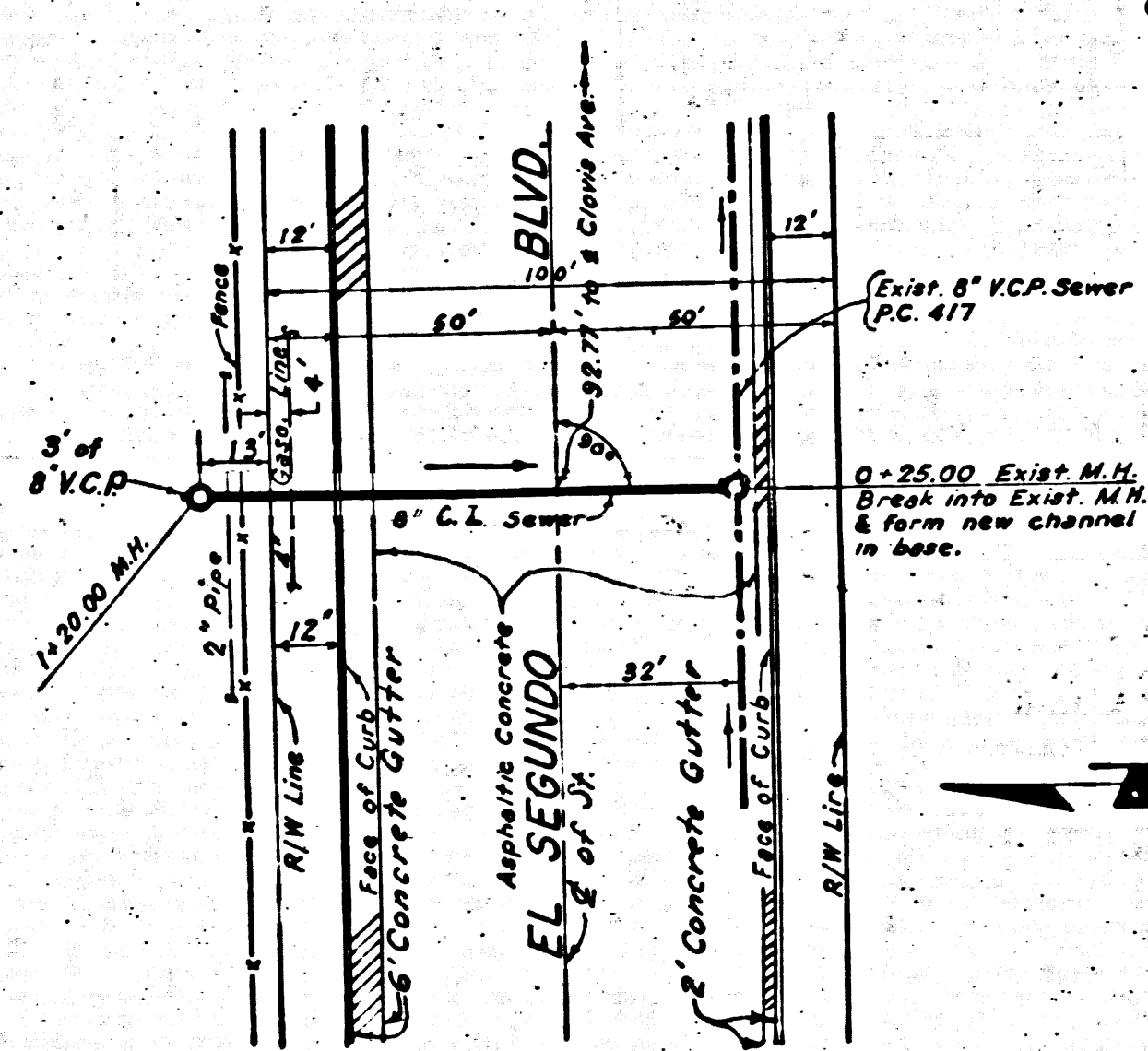
Checked 1-3-55 W. ...

Trim Line (Do Not Trim Tracing)

- NOTE:**
Provide stakes on the property lines or property lines produced at right angles to the sewer line at the center line of each manhole.
No representative of the County Engineer will survey or layout any portion of the work.
The owner or his authorized representative shall furnish the County Engineer with grade sheets and stations for all house laterals and Y branches and shall provide stakes for them at their proper locations with stationing plainly marked. Any change in location shall be requested in writing by the owner or his representative.
No revisions shall be made in these plans without the approval of the County Engineer.
1. Use standard manhole frames and covers, S-a-117.
 2. Use standard strength pipe except as noted.
 3. Use cement mortar for all vitrified clay pipe joints.
 4. Resurface all trench within paved area to meet L.A. County Road Dept. or California State Highway Dept. requirements in accordance with permit.
 5. Encase four feet of sewer at points of interference with poles, S-a-119.
7. All structures shall be brick sewer structures, S-a-104.
 8. For allowable leakage test, use Formula No. 1, Spec's., Sec. 51.
 9. Manhole tops in unimproved Rights-Of-Way to be 6" above finish grade.

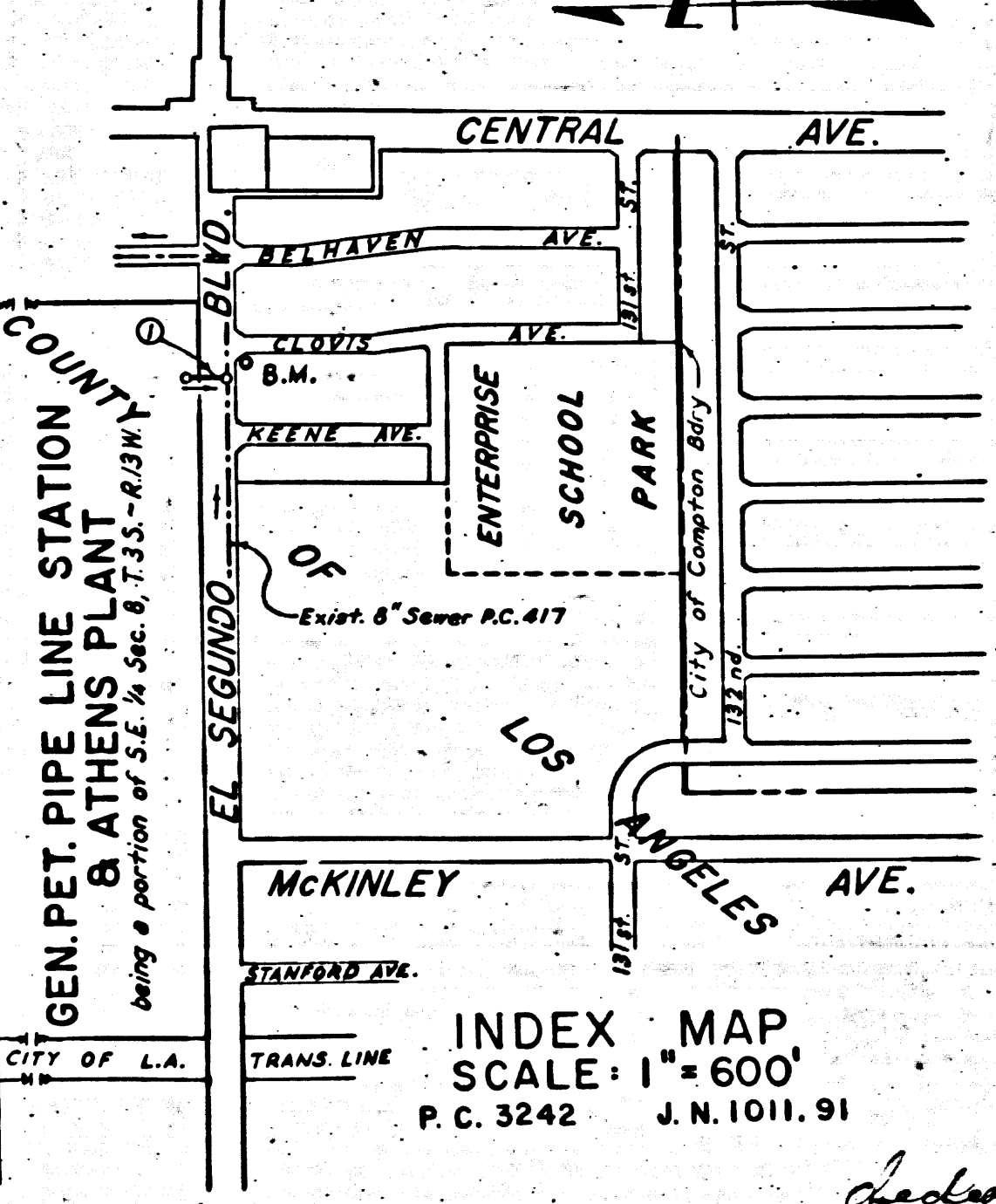


GEN. PETROLEUM CO.
PARTION OF S.E. 1/4 SEC. 8, T. 33, R. 19W



B.M. ELEV. 96.045
L.A. County Road Dept. B.M. No. 8
L.B.T. In Curb 1.0'E of WE Curb
Ref. S.W. Cor. Clovis Ave. & El
Segundo Blvd.

TR. NO.	STATION
TR. 12303	12303.00
TR. 13193	13193.00



INDEX MAP
SCALE 1"=600'
P. C. 3242 J. N. 1011.91

P. C. 3242
S0011 M.L.
B.C. 3545