

BELLFLOWER RLDG DIST. N^o 4 :

*Part of Page 1
P.C. 3420*

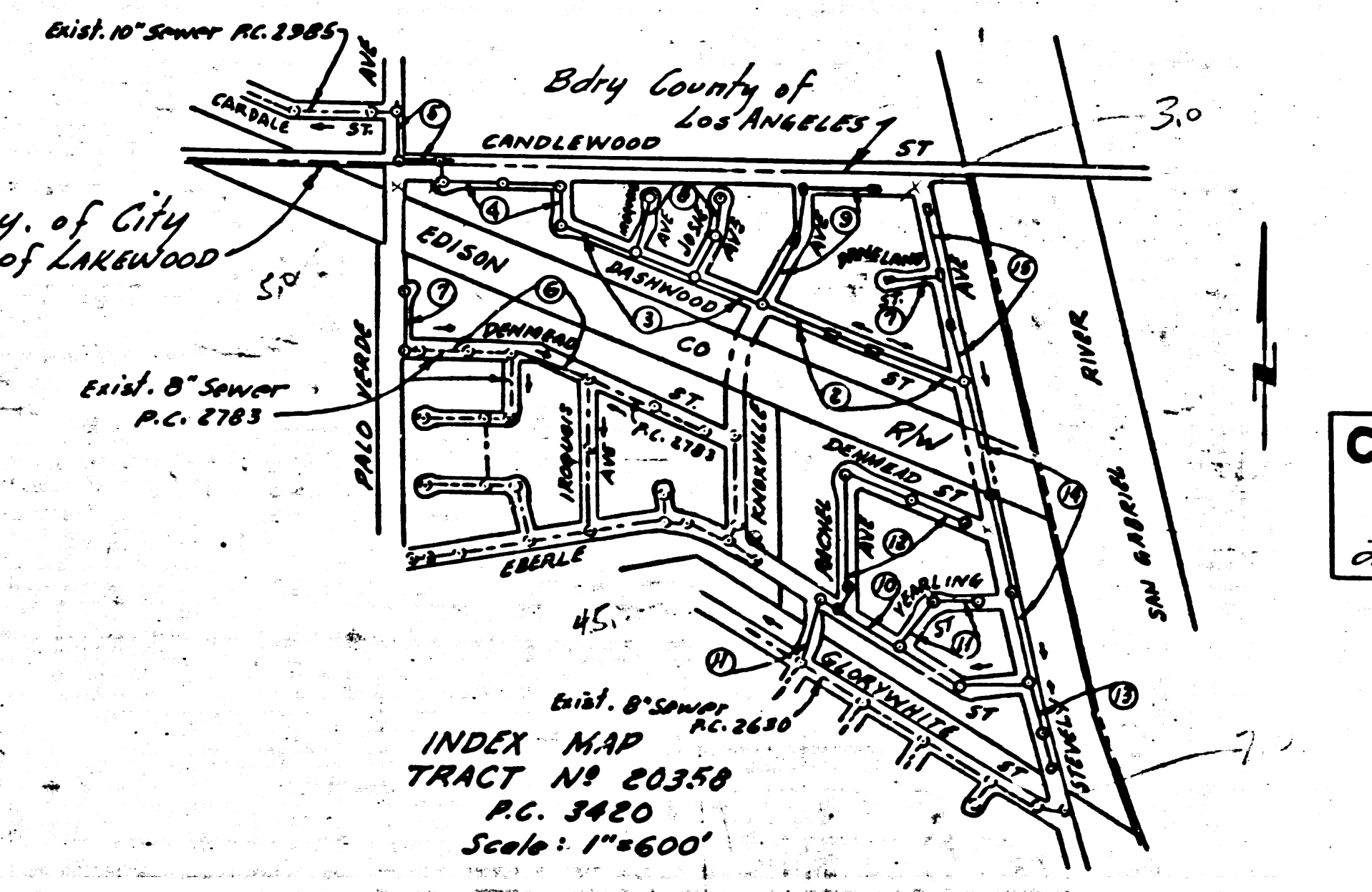
NOTE:

Provide stakes on the property lines or property lines produced at right angles to the sewer line at the center line of each manhole.
No representative of the County Engineer will survey or layout any portion of the work.
The owner or his authorized representative shall furnish the County Engineer with grade sheets and stations for all house laterals and Y branches and shall provide stakes for them at their proper locations with stationing plainly marked. Any change in location shall be requested in writing by the owner or his representative.
No revisions shall be made in these plans without the approval of the County Engineer.

1. Use standard manhole frames and covers, S-a-117.
2. Use standard strength pipe except as noted.
3. Use metal gaskets & ferns with cement mortar as a jointing material per specs sec. 22 & 23.
4. Resurface all trench within paved area to meet L.A. County Road Dept. or California State Highway Dept. requirements in accordance with permit.
5. Encase four feet of sewer at points of interference with poles, S-a-119.
6. House laterals to be constructed with inverts at property line 5 feet below curb grade except as noted.
7. All structures shall be brick sewer structures, S-a-104.
8. For allowable leakage test, use Formula No. 2, Specs., Sec. 51.
9. Manhole tops in unimproved Rights-Of-Way to be 6" above finish grade.

B.M. 51-2664 El. 47.705 Lead & Bench rail in center of curb return at NW corner Del Amo & Woodruff Ave.

SHEETS	PAGES
1	1-5
2	6-10
3	11-15



COLLECT CHARGES AS INDICATED
L. Austin 3-24-55

checked 6-17-55 W. Green

Trim Line 7

PROFILE, ALIGNMENT AND GRADE OF
SANITARY SEWERS P.C. 3420
TO BE CONSTRUCTED IN Page 1

TRACT N^o 20358

20,682

PRIVATE CONTRACT NO. 3420
W. S. 31

THREE SHEETS
Scale: VERT. 1"=40' HORIZ. 1"=40' MARCH 1955

PREPARED IN THE OFFICES OF
BARCLAY SURVEYING CO.

D. V. Bates
Reg. C. E. No. 1137

FOR LEGEND SEE PLAN NO. S-a-64

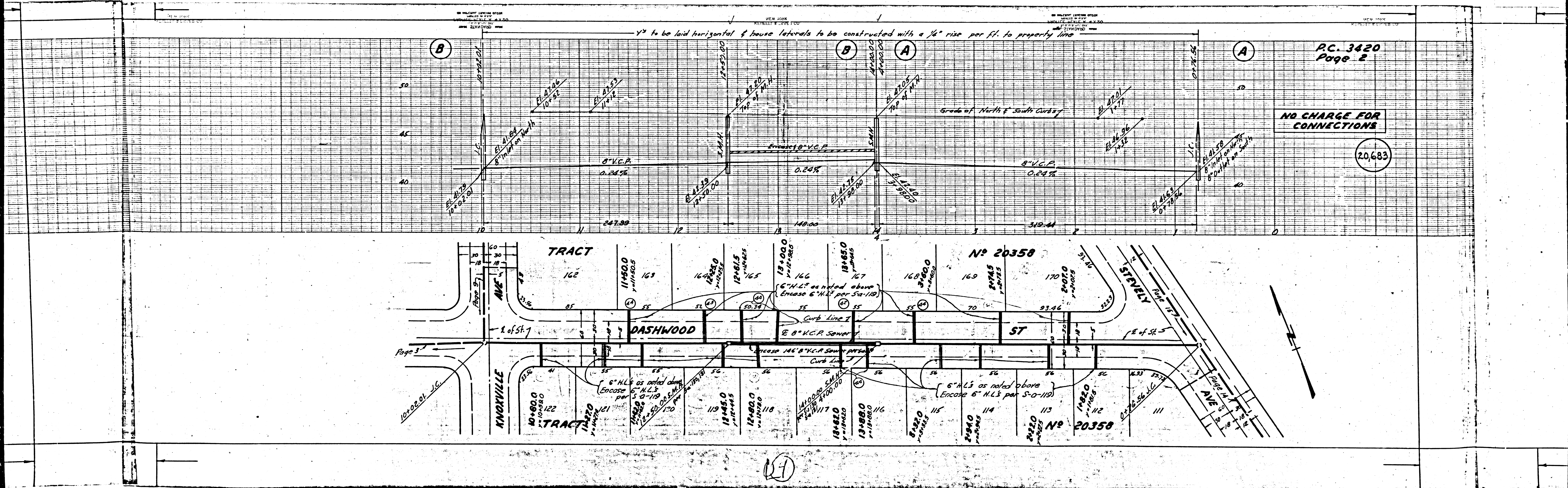
NOTE:

Grades to which this improvement is to be constructed are shown on plans and profiles. Grade points for top of curbs, center line of streets, or center line of alleys are shown by circles on profiles. At all points between designated points the grade shall be established so as to conform to a straight line drawn between said designated points.
Elevations are in feet above U.S.G.S. datum or mean sea level.
This drawing and the data hereon are hereby made a part of the specifications.
Work shall be constructed according to specifications on file in the office of the City Engineer and shall be prosecuted only in the presence of the City Engineer.
Before work can be started, the contractor must obtain a permit to excavate in City streets from the L.A. County Road Dept., 108 W. 2nd St. and make deposit with the City Engineer, Room 324, 233 South Broadway, sufficient to cover the cost of construction inspection and record plans.
Approval of this plan by the City of Lakewood does not constitute a representation as to the accuracy of the location of or the existence or non-existence of any underground utility, pipe, or structure within the limits of this project. This note applies to all sheets.
If work is to be done in a State Highway, a permit must be obtained from the State of California, Division of Highways, 120 South Springs Street.

CITY OF LAKEWOOD, CALIFORNIA
Approved, William J. Fox, City Engineer Approved, A. M. Rawn
CHIEF ENGR. SAN. DIST. NO. 3
A. P. Collins *J. C. Williams*
Sanitation Engineer Office Engineer
Checked by *R. P. Fisher* 3-25-55
Office of City Engineer, Reg. C. E. No. 7860

Trim Line

TRACT N^o 20358 P.C. 3420



P.C. 3420
Page 2

NO CHARGE FOR
CONNECTIONS

20,683

(17)

P.C. 3420
Page 4

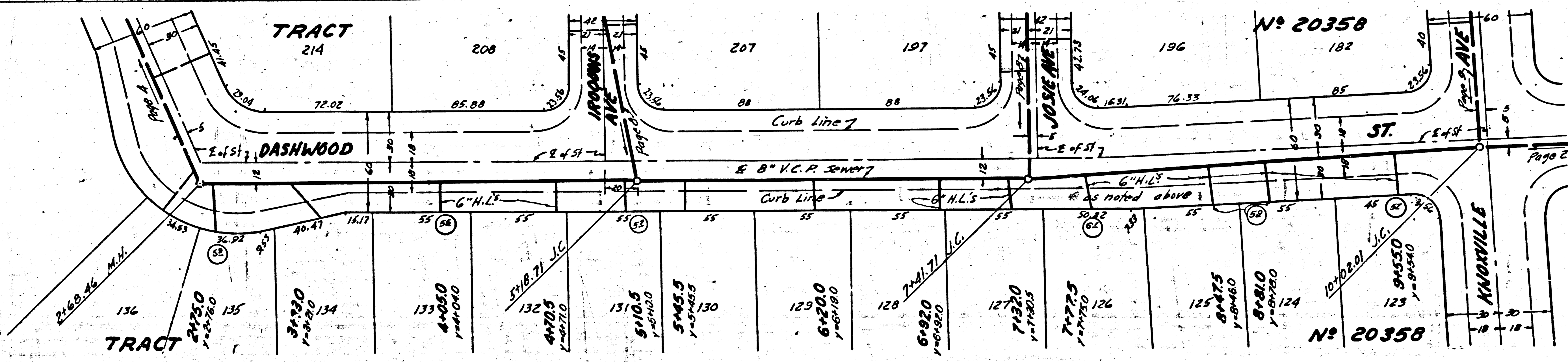
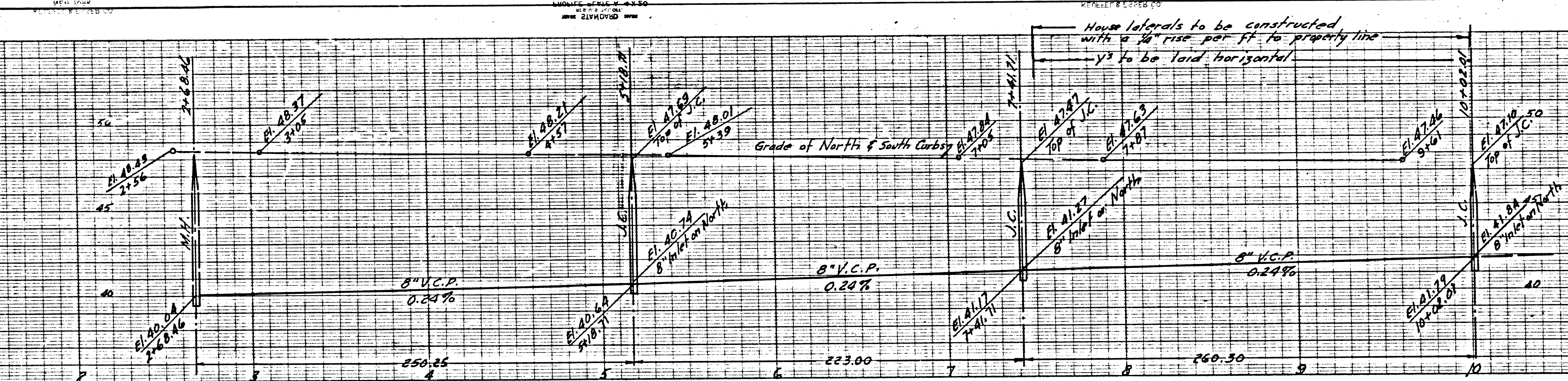
P.C. 3420
Page 3

NO CHARGE FOR CONNECTIONS

NO CHARGE FOR CONNECTIONS

20,685

20,684

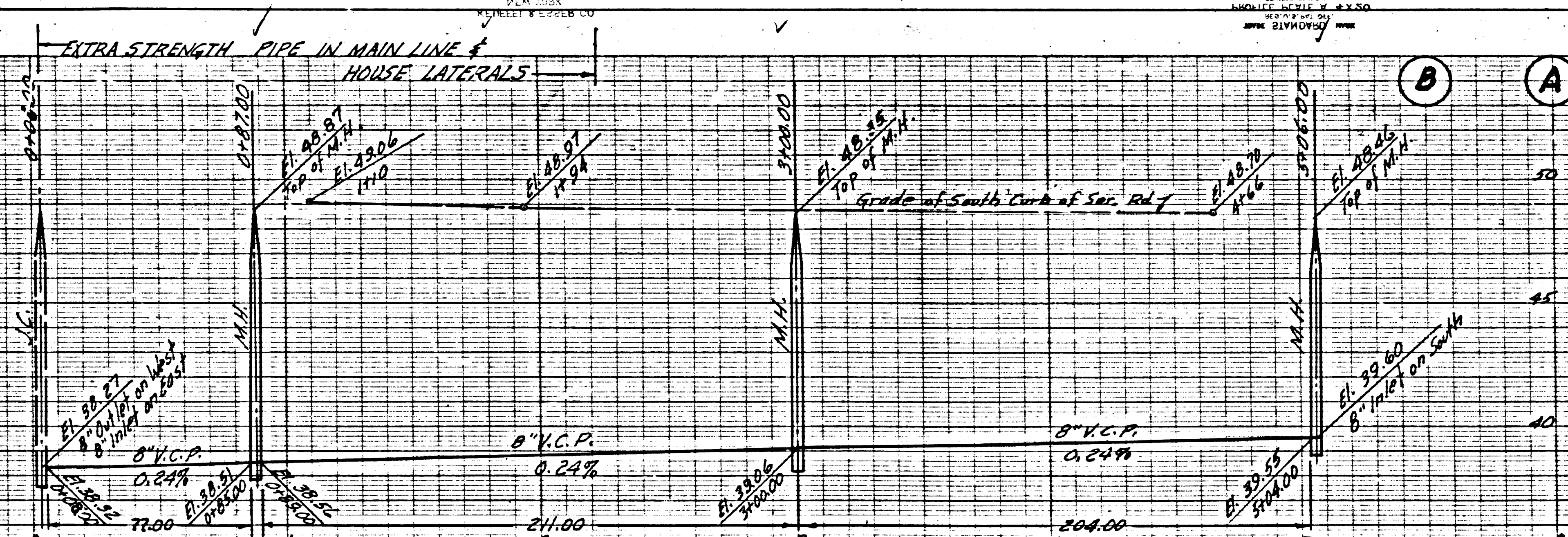
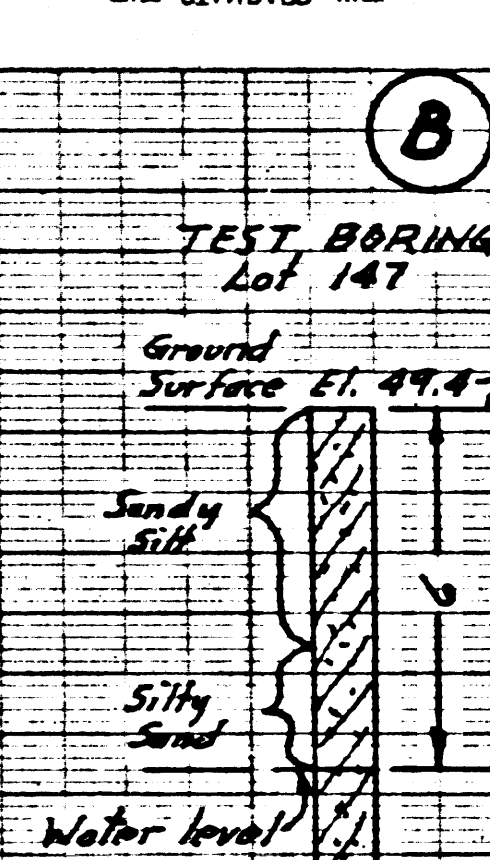


(23)

P.C. 3420
Page 5

COLLECT CHARGES
AS INDICATED

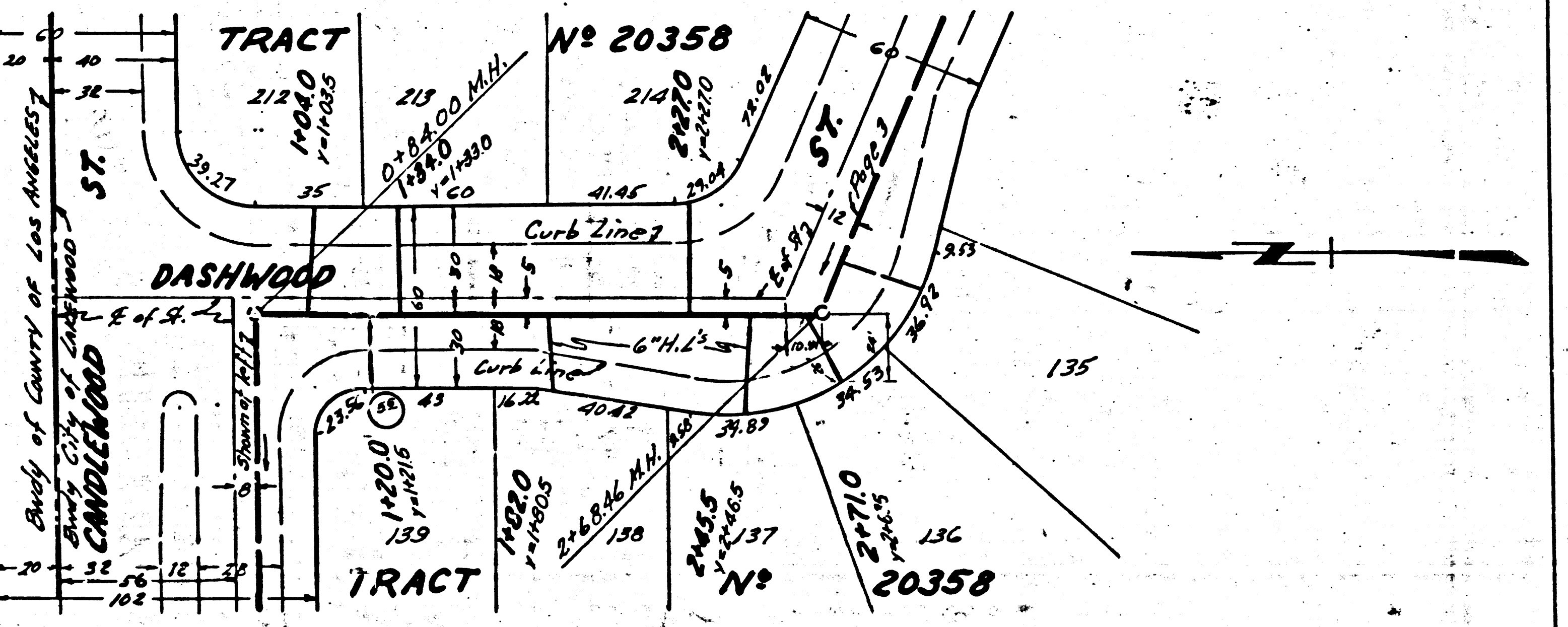

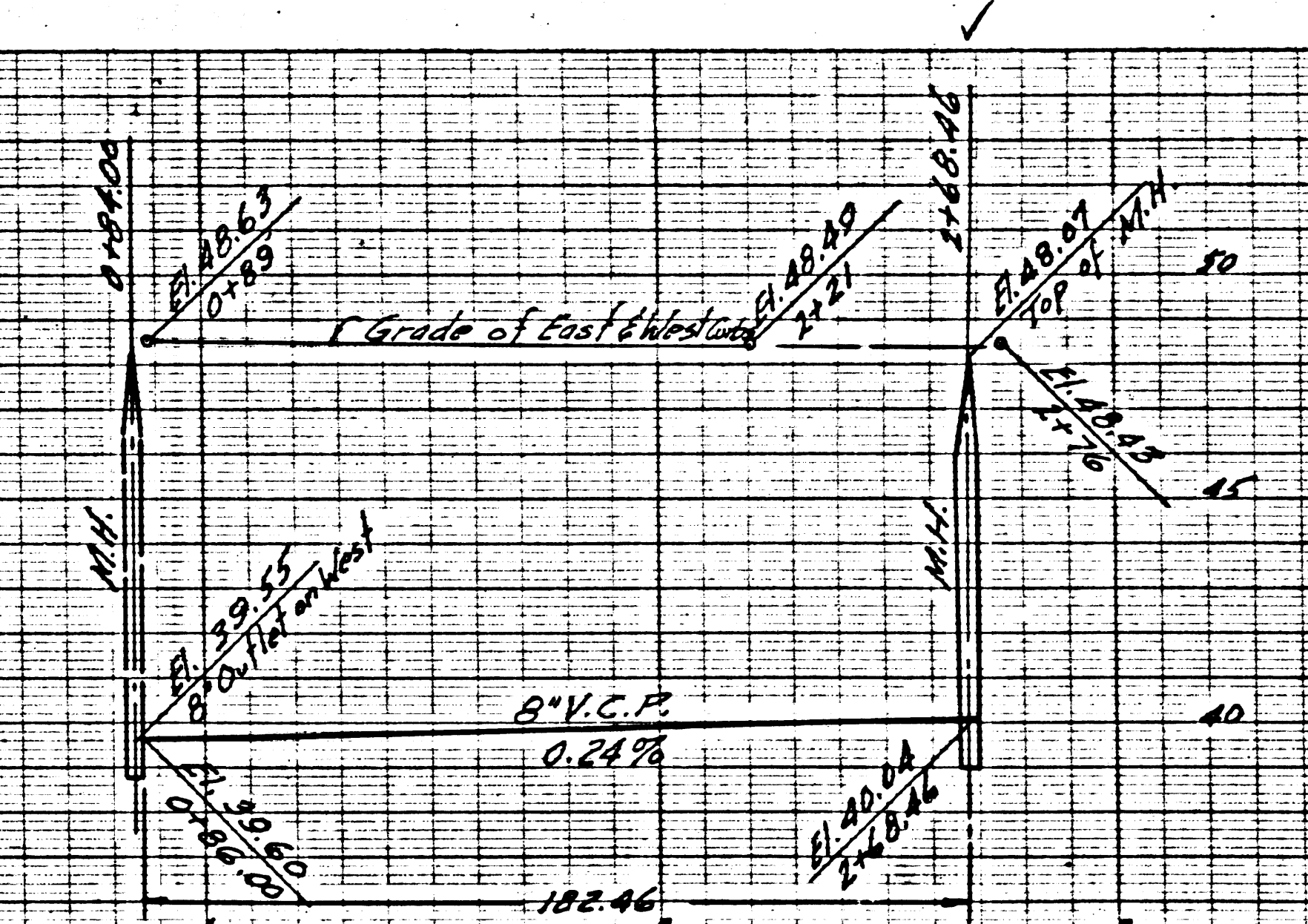
20,686



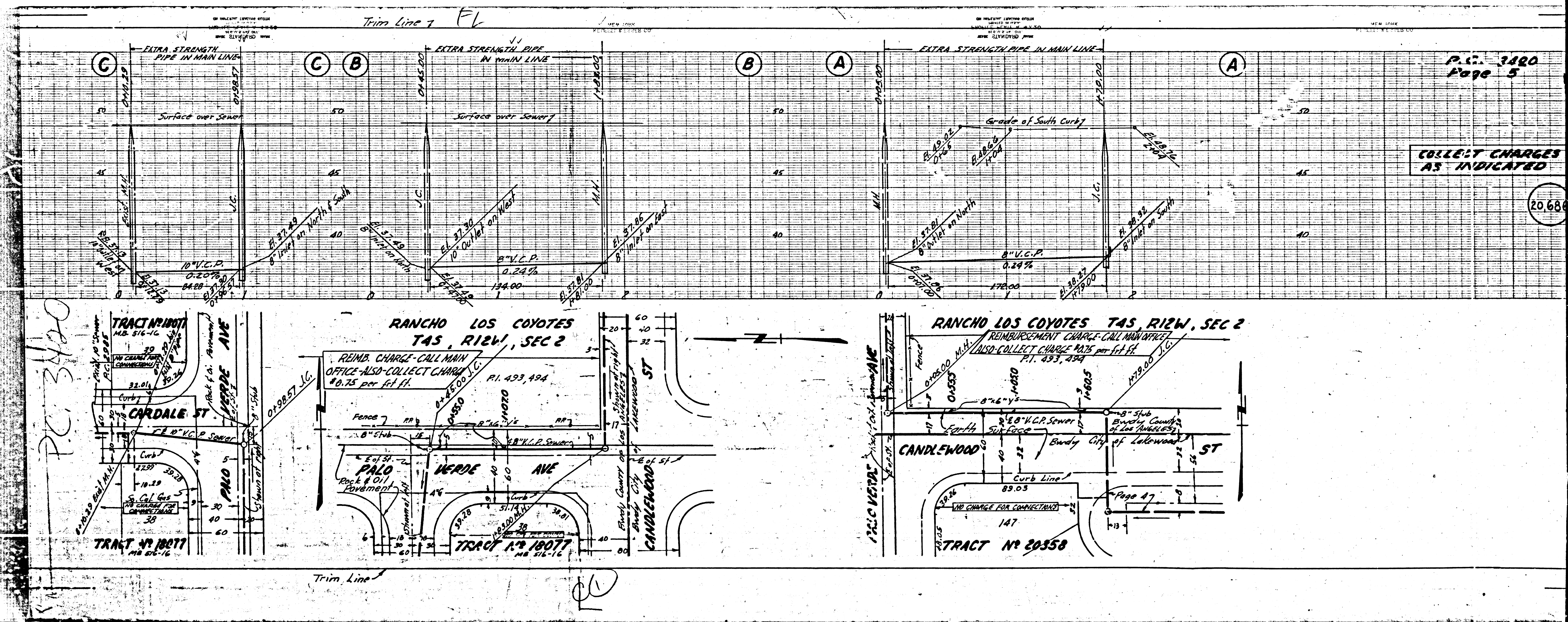
P.C. 3420
Page 4

NO CHARGE FOR
CONNECTIONS

20,686



2

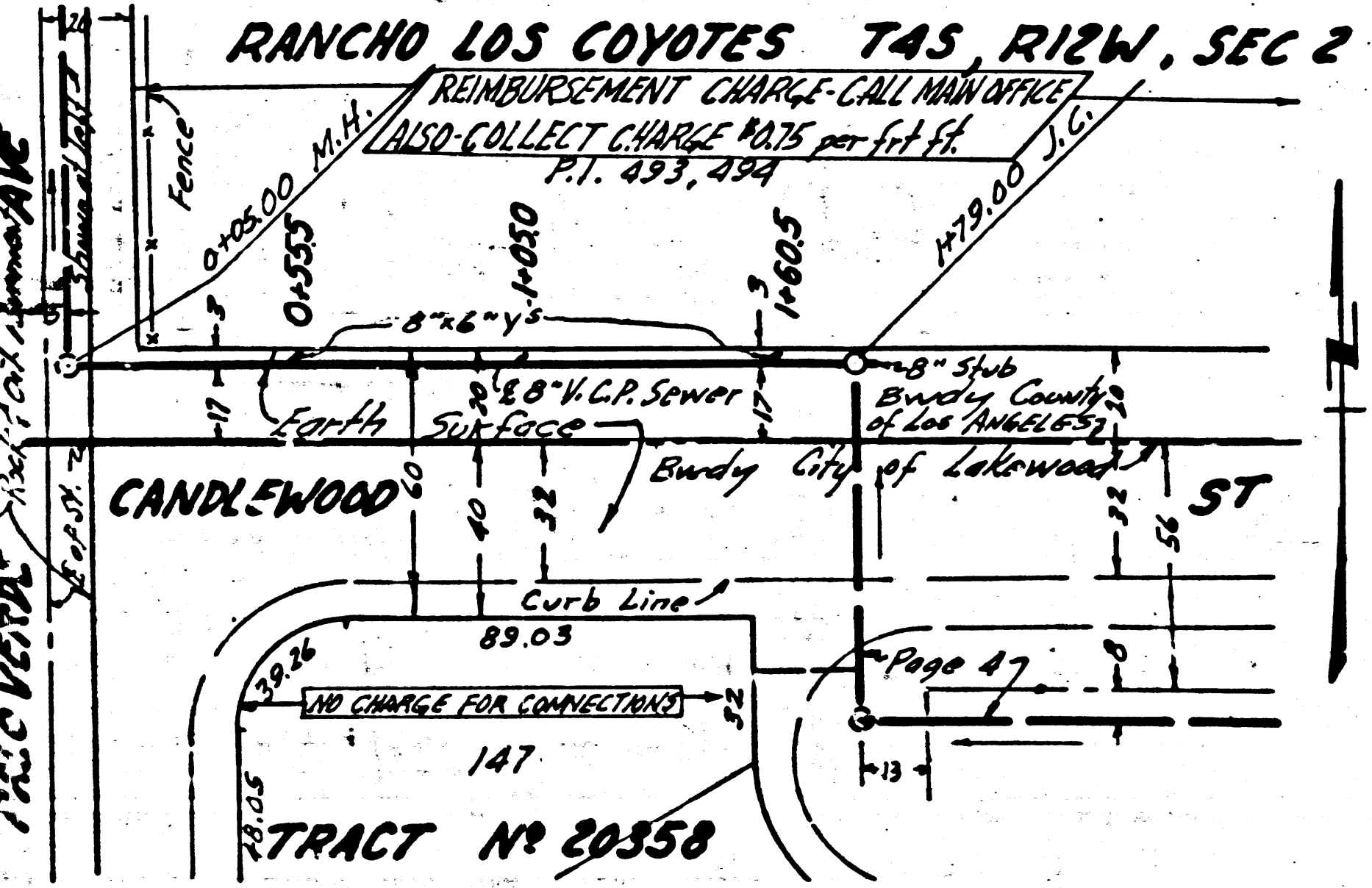
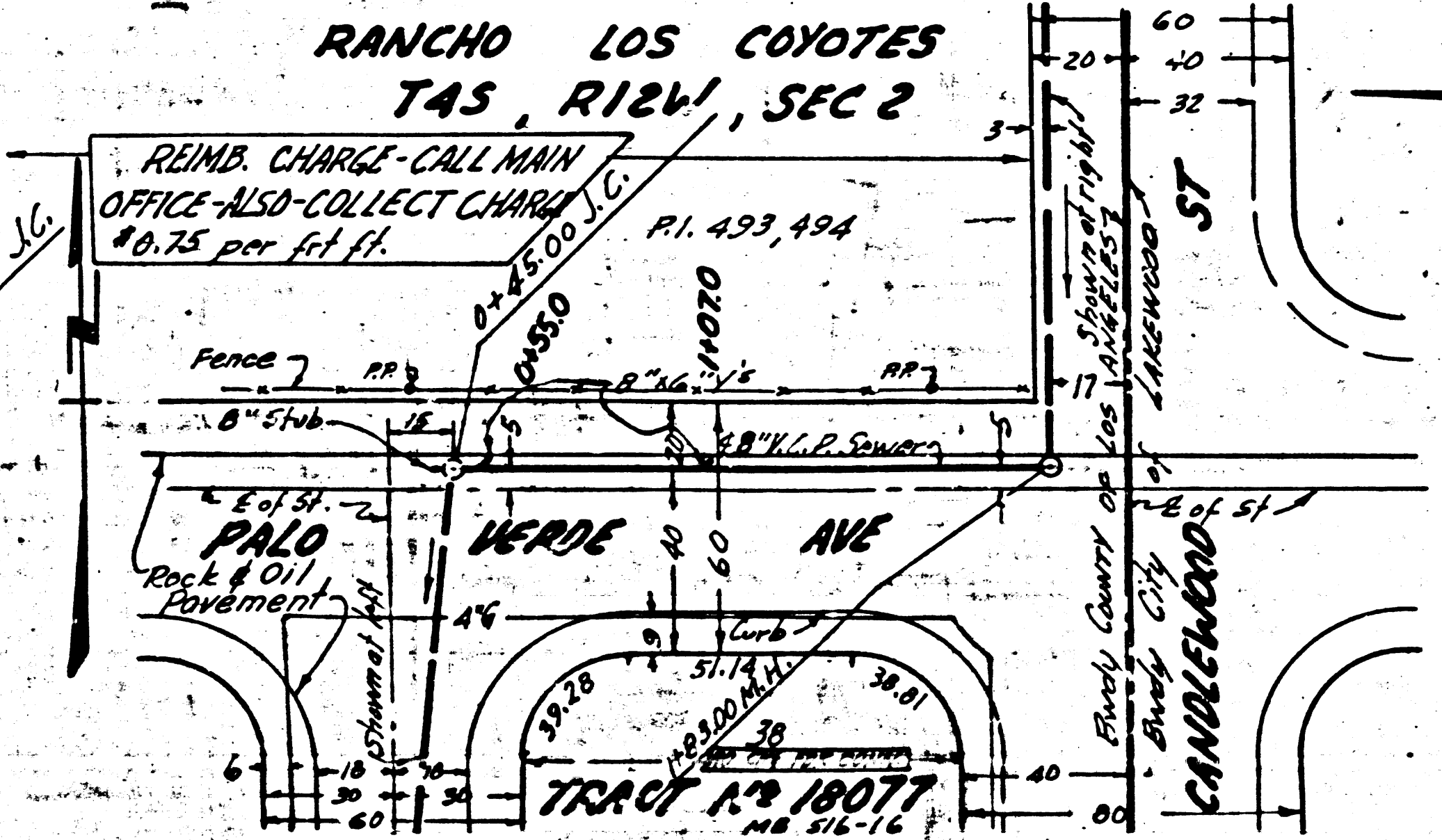
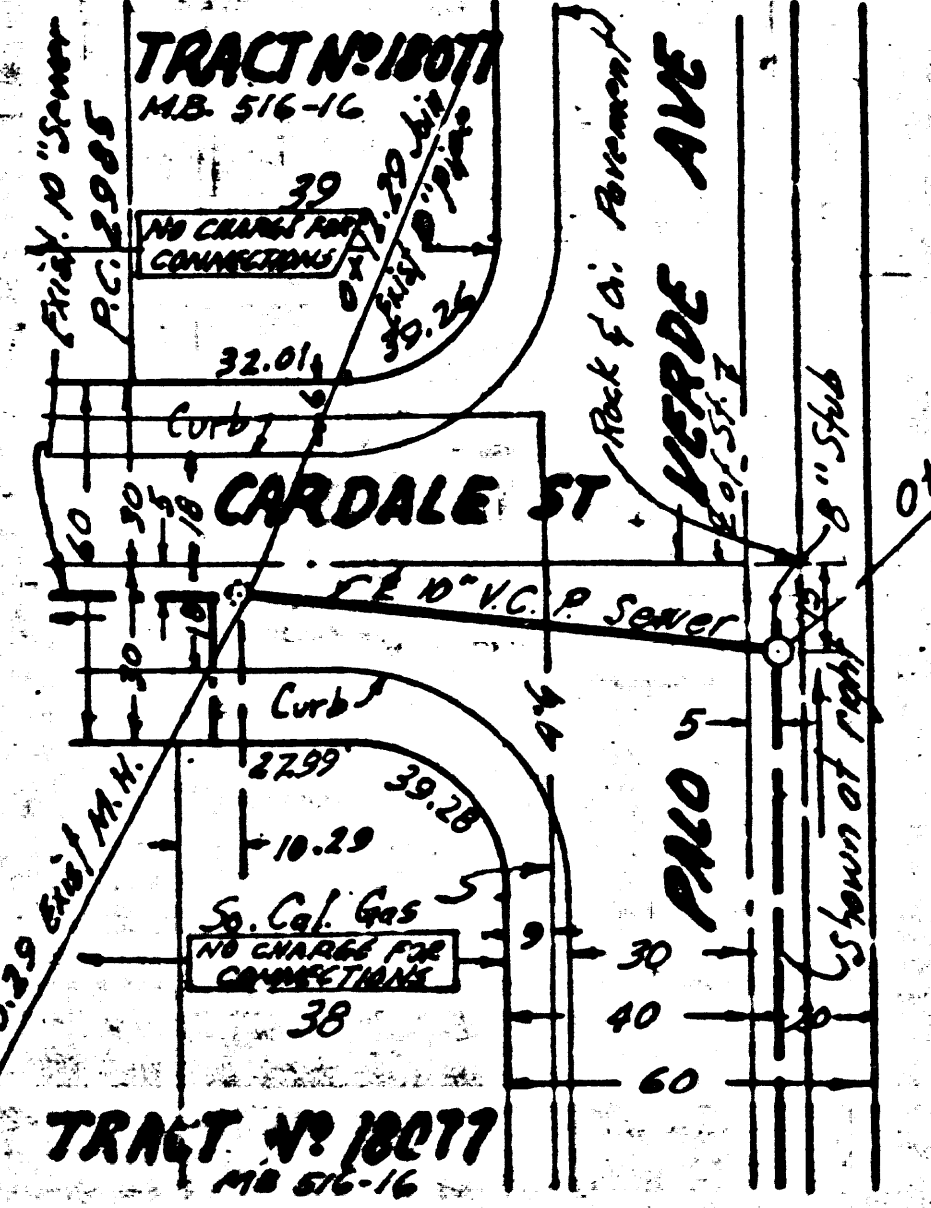


P.L. 3420
Page 5

COLLECT CHARGES
AS INDICATED

2068

P.L. 3420



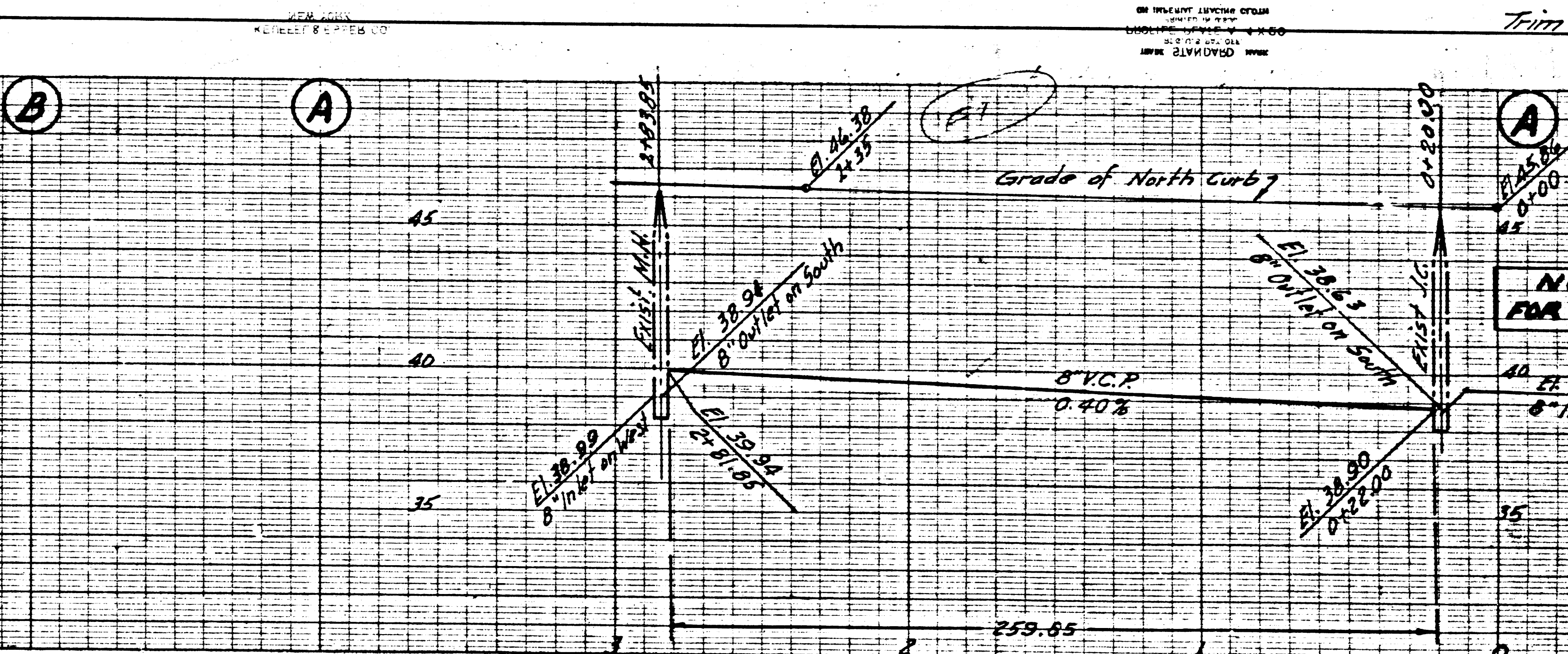
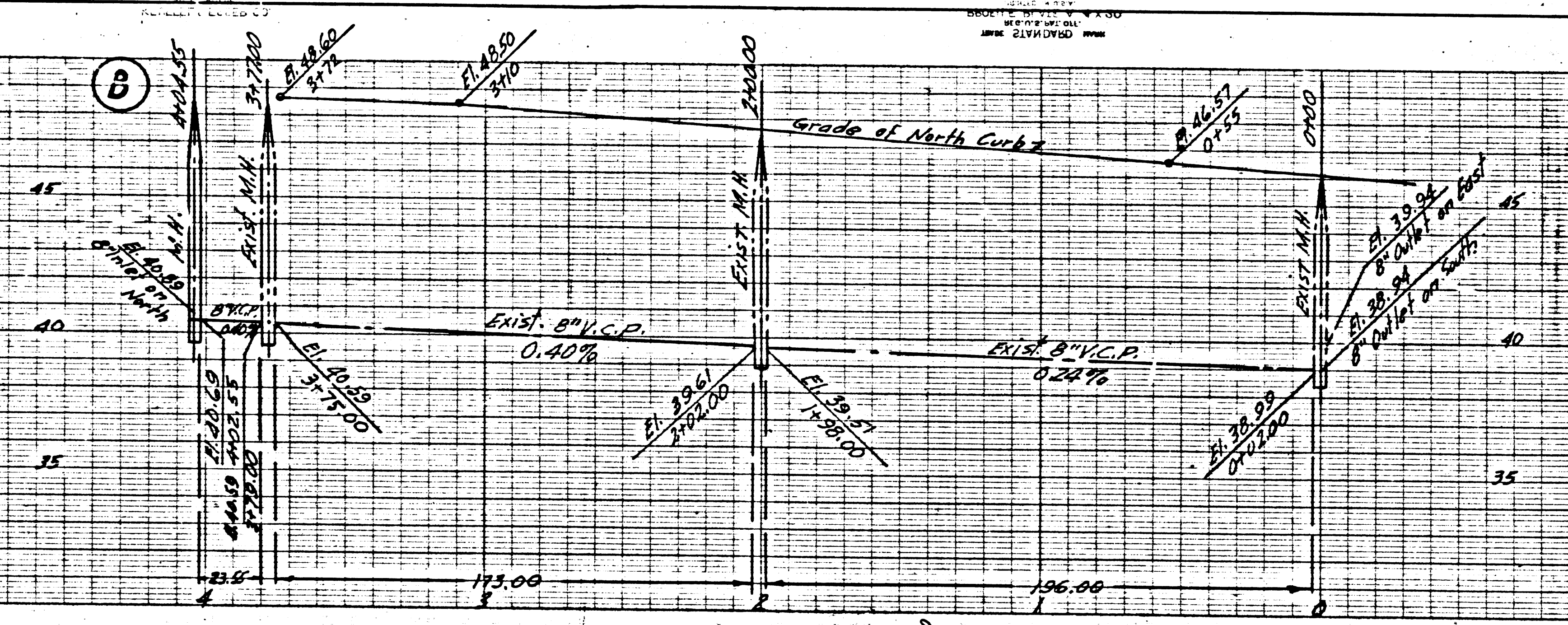
Trim Line

QC

P.C. 3420
Page 7

NO CHARGE FOR CONNECTIONS

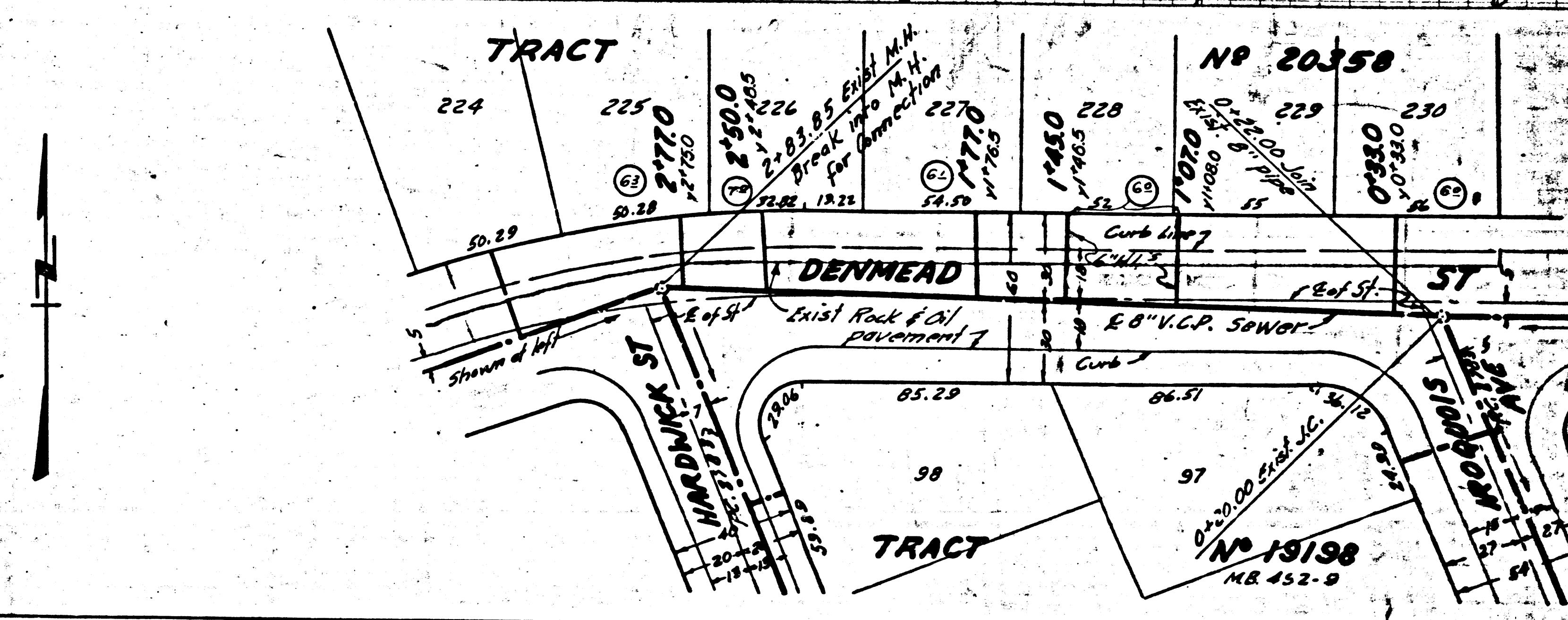
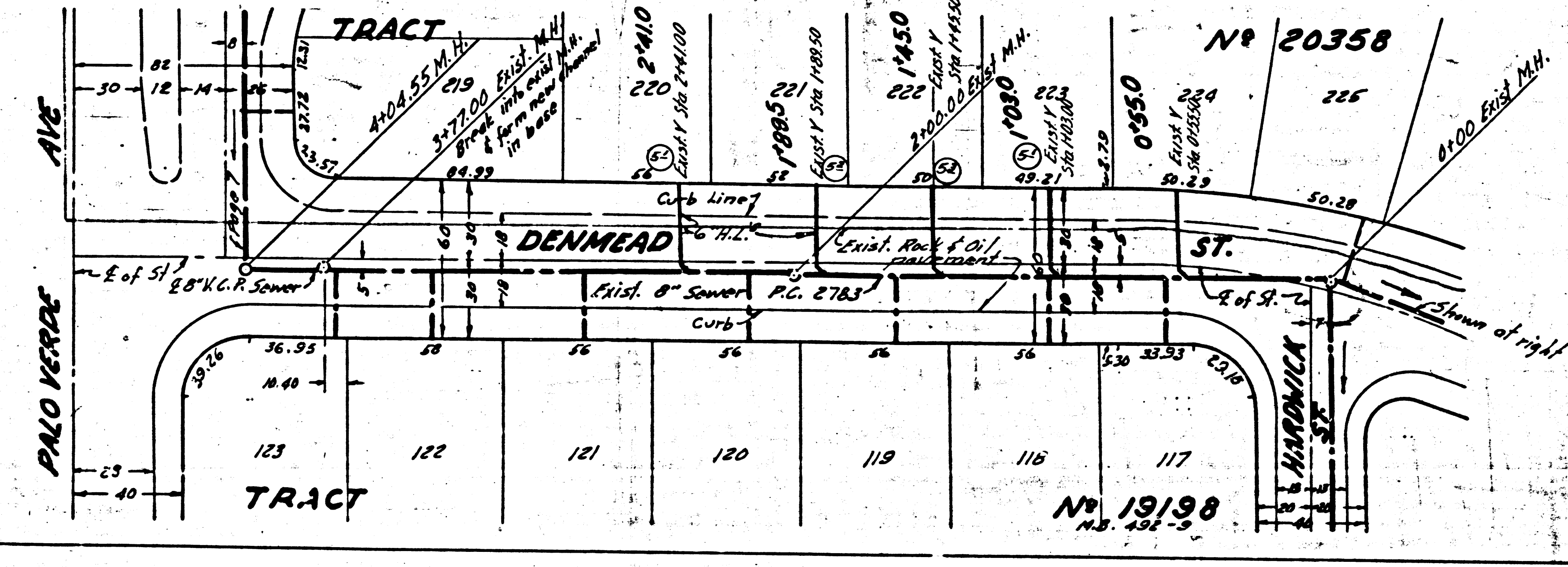
20,688



P.C. 3420
Page 8

NO CHARGE FOR CONNECTIONS

20,687



P.C. 3420

P.C. 3450


20,687

D.S.

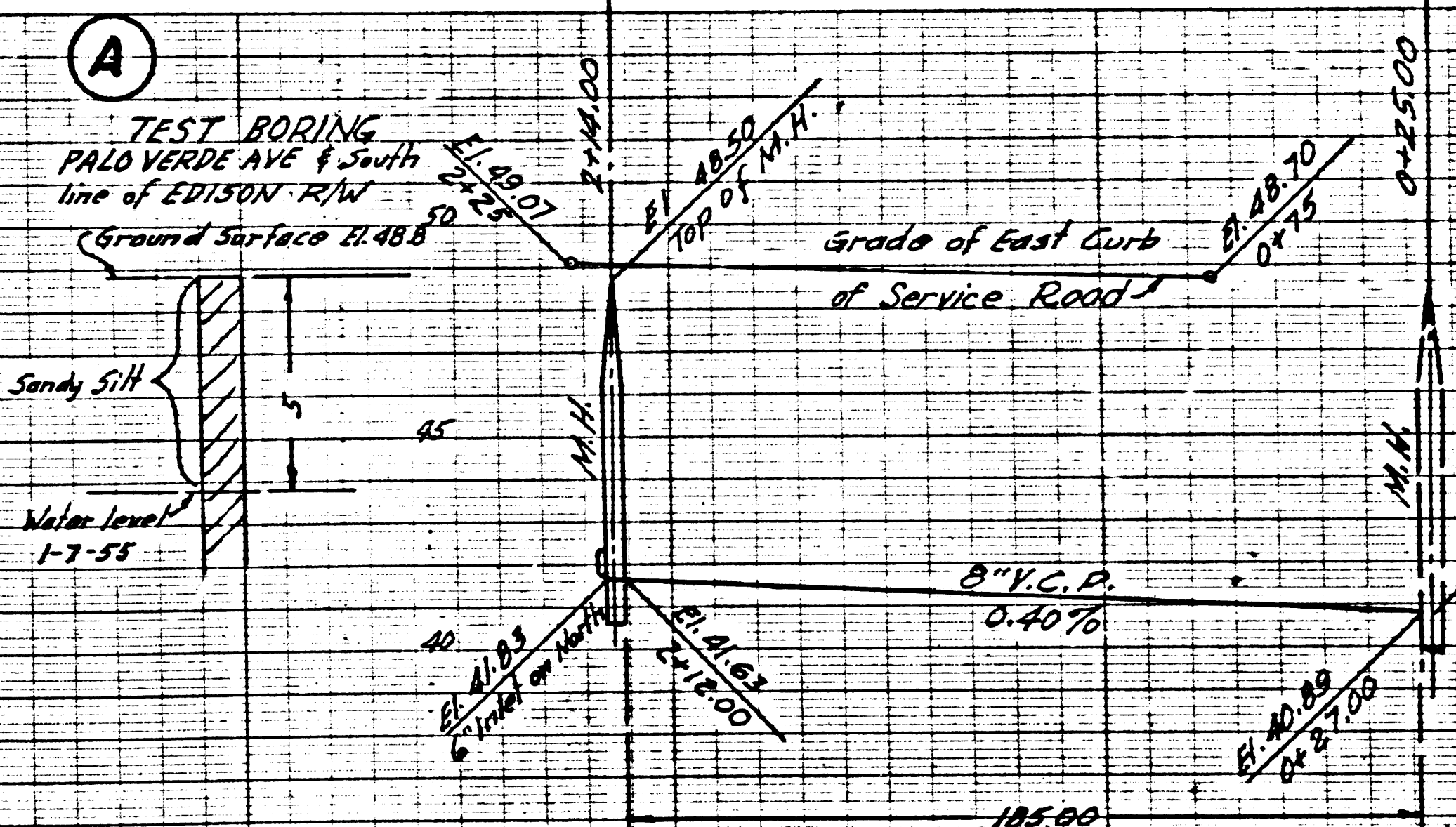
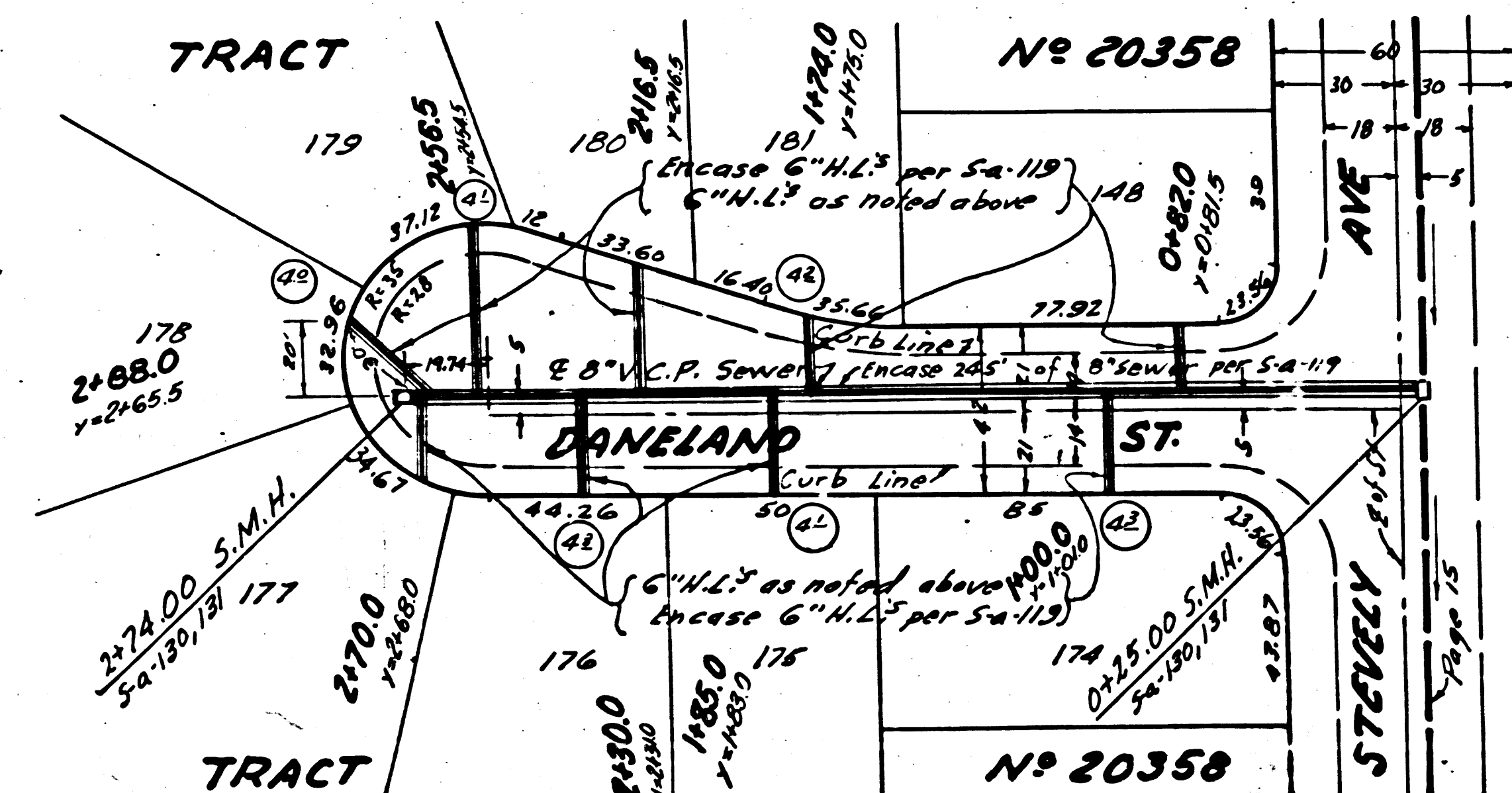
RC. 3420
Page 8

CHARGE FOR
CONNECTIONS

20,689



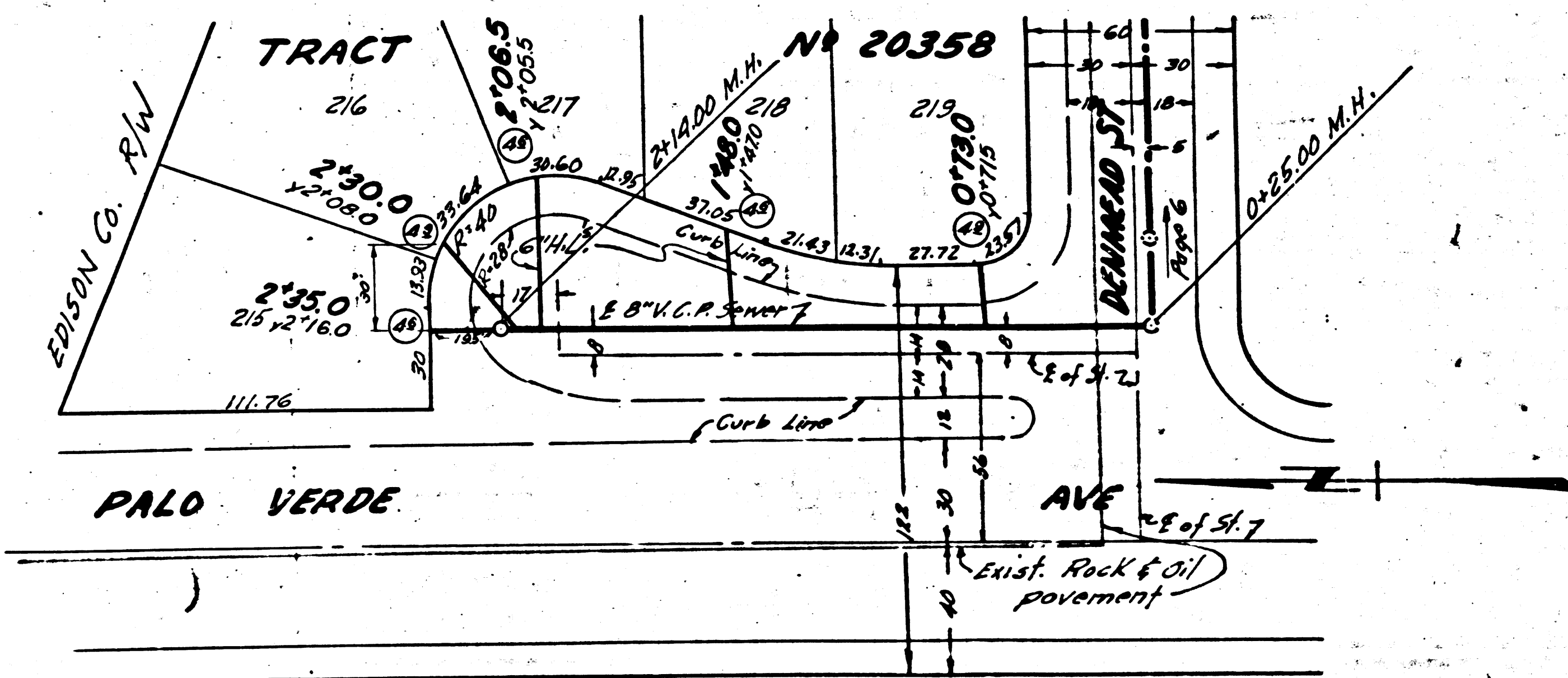
PART OF
PAGE 7
P.C. 3420

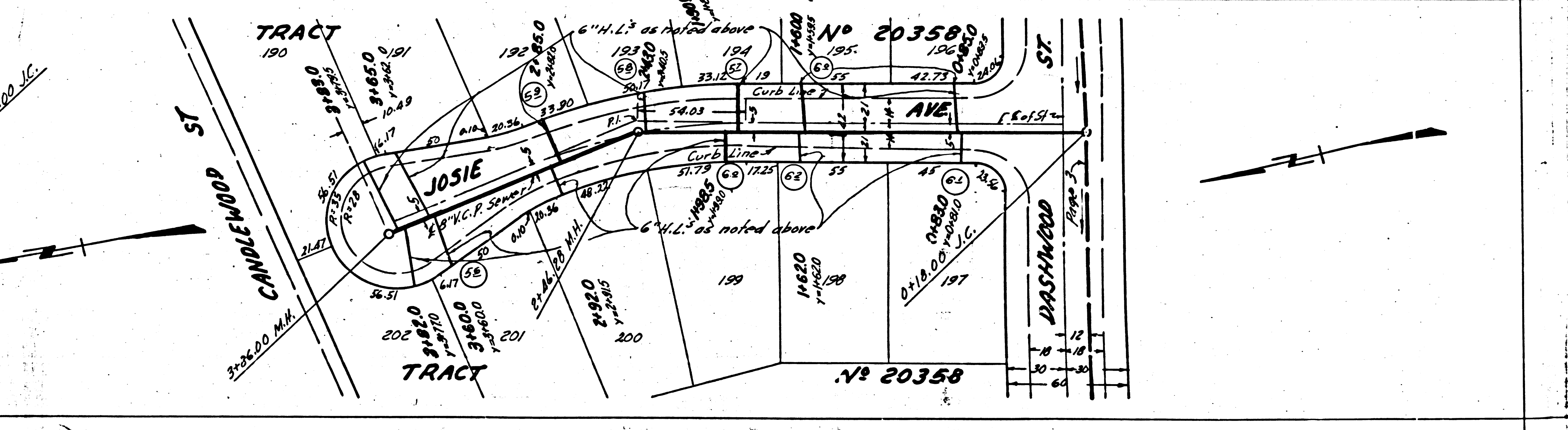
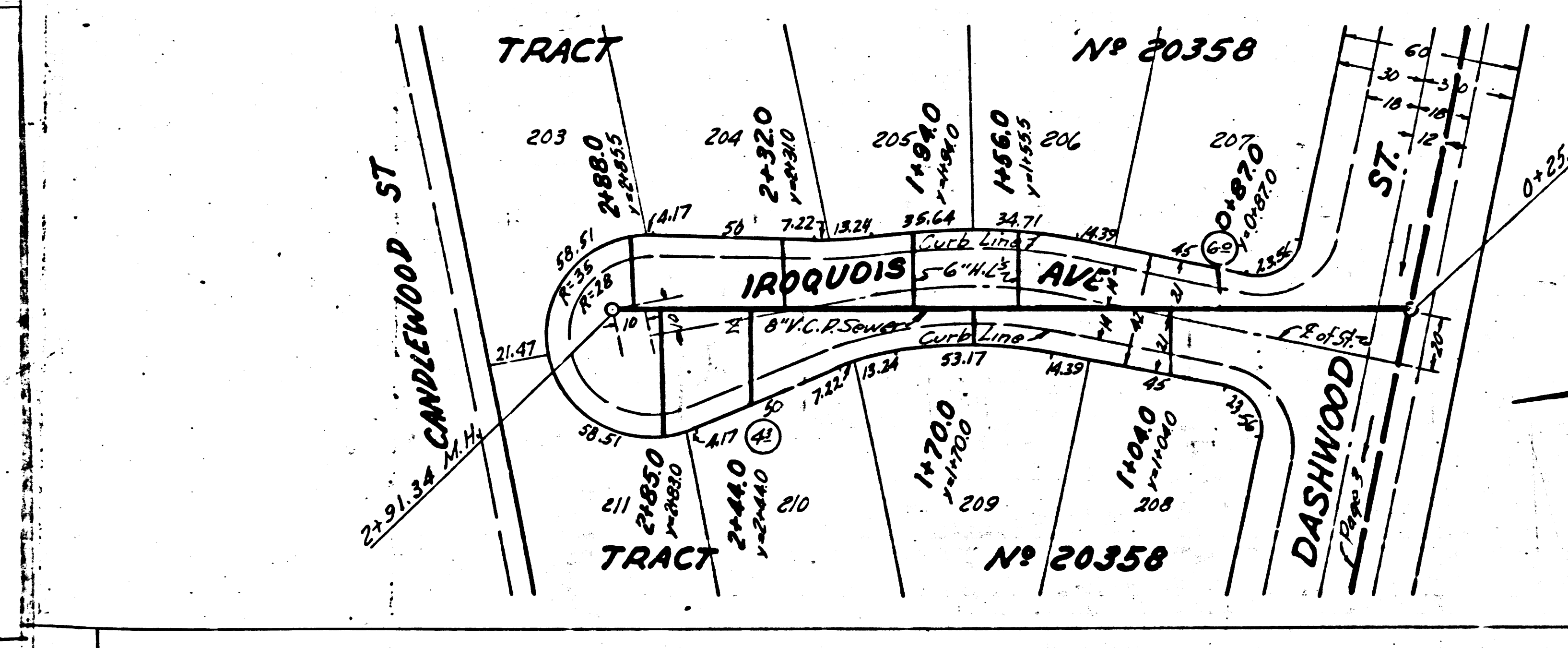
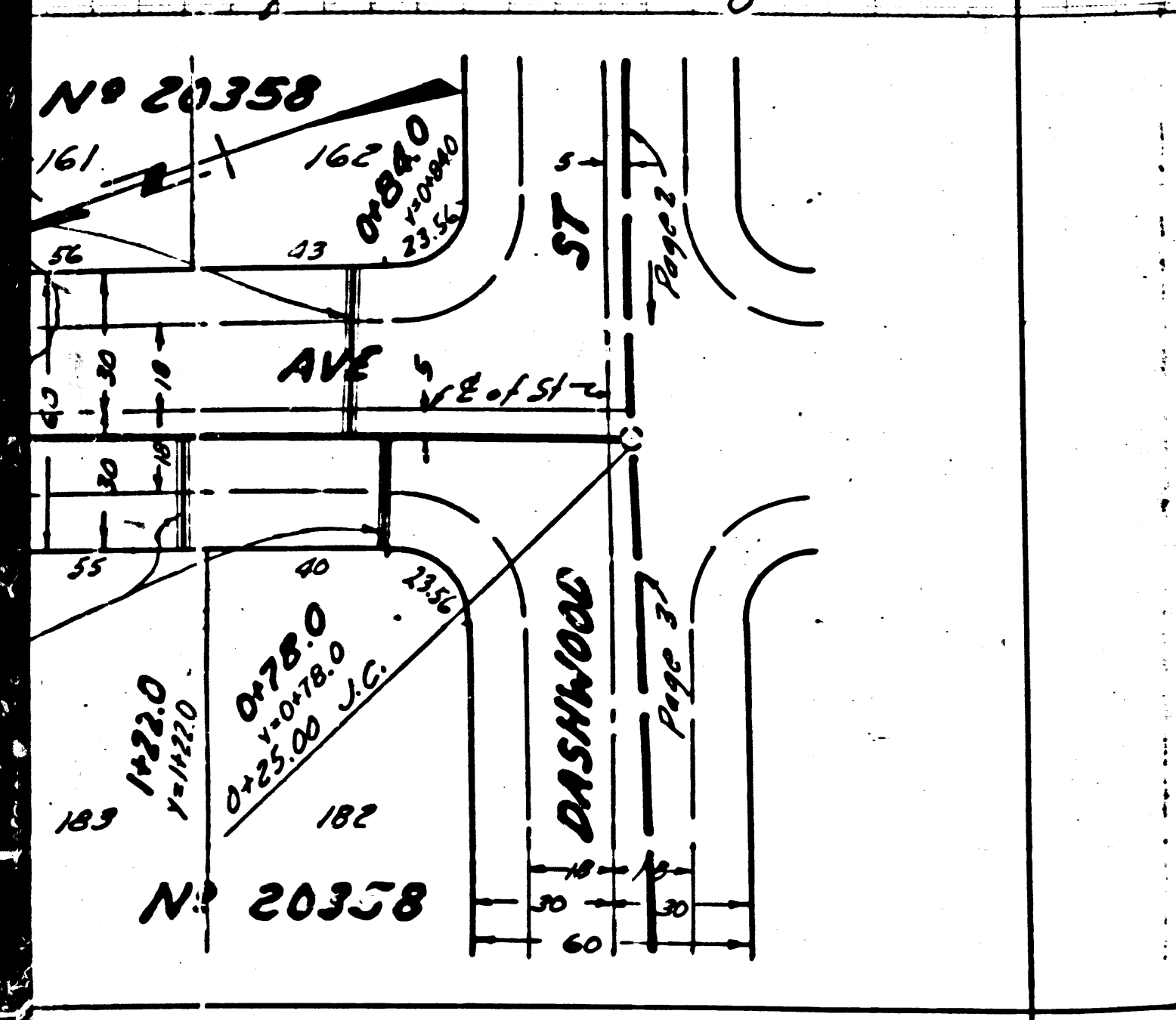
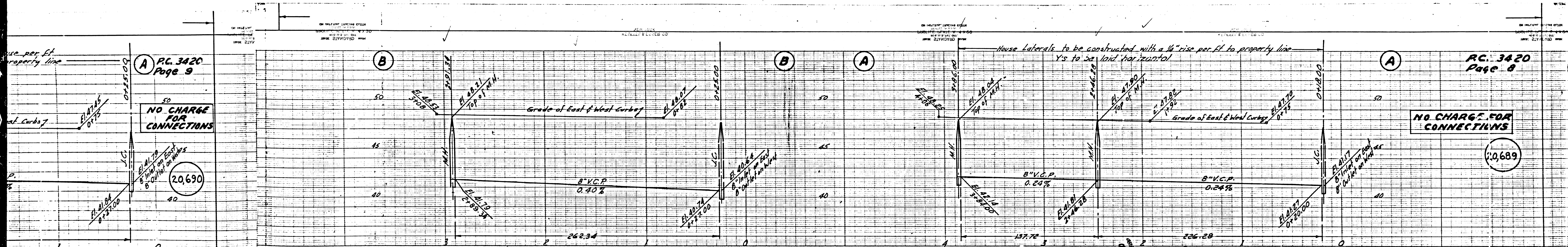


P.C. 3420
Page 7

NO CHARGE FOR
CONNECTIONS

20,688





(13)

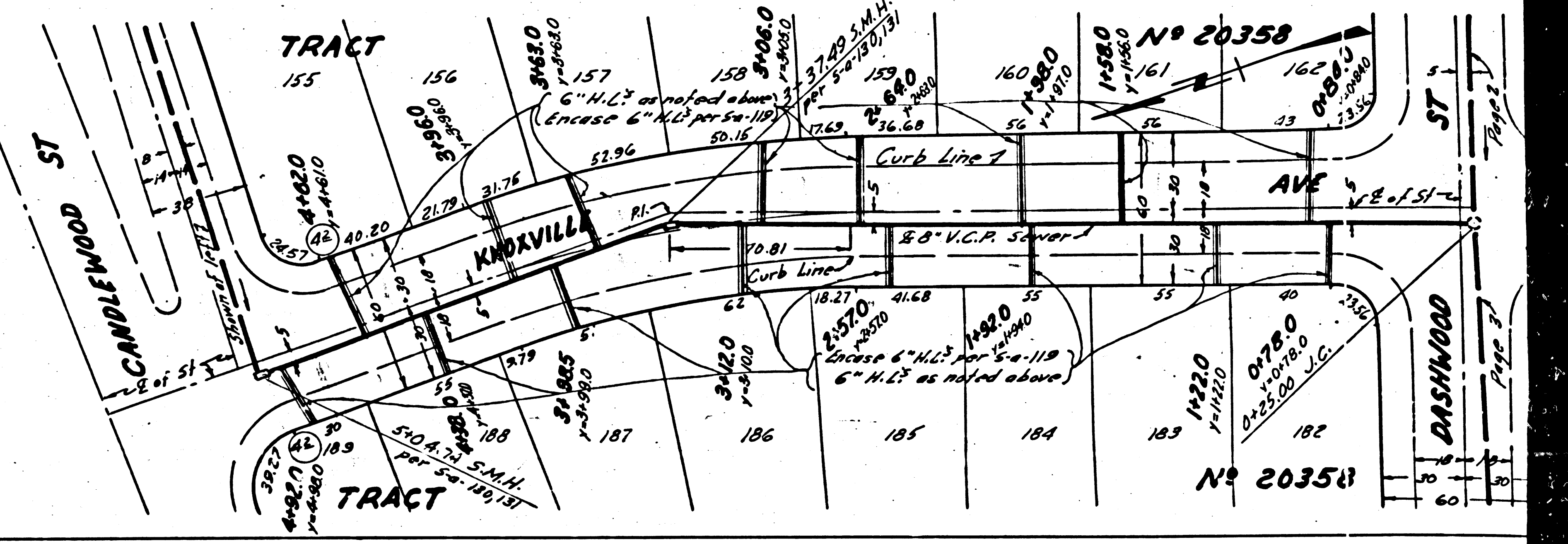
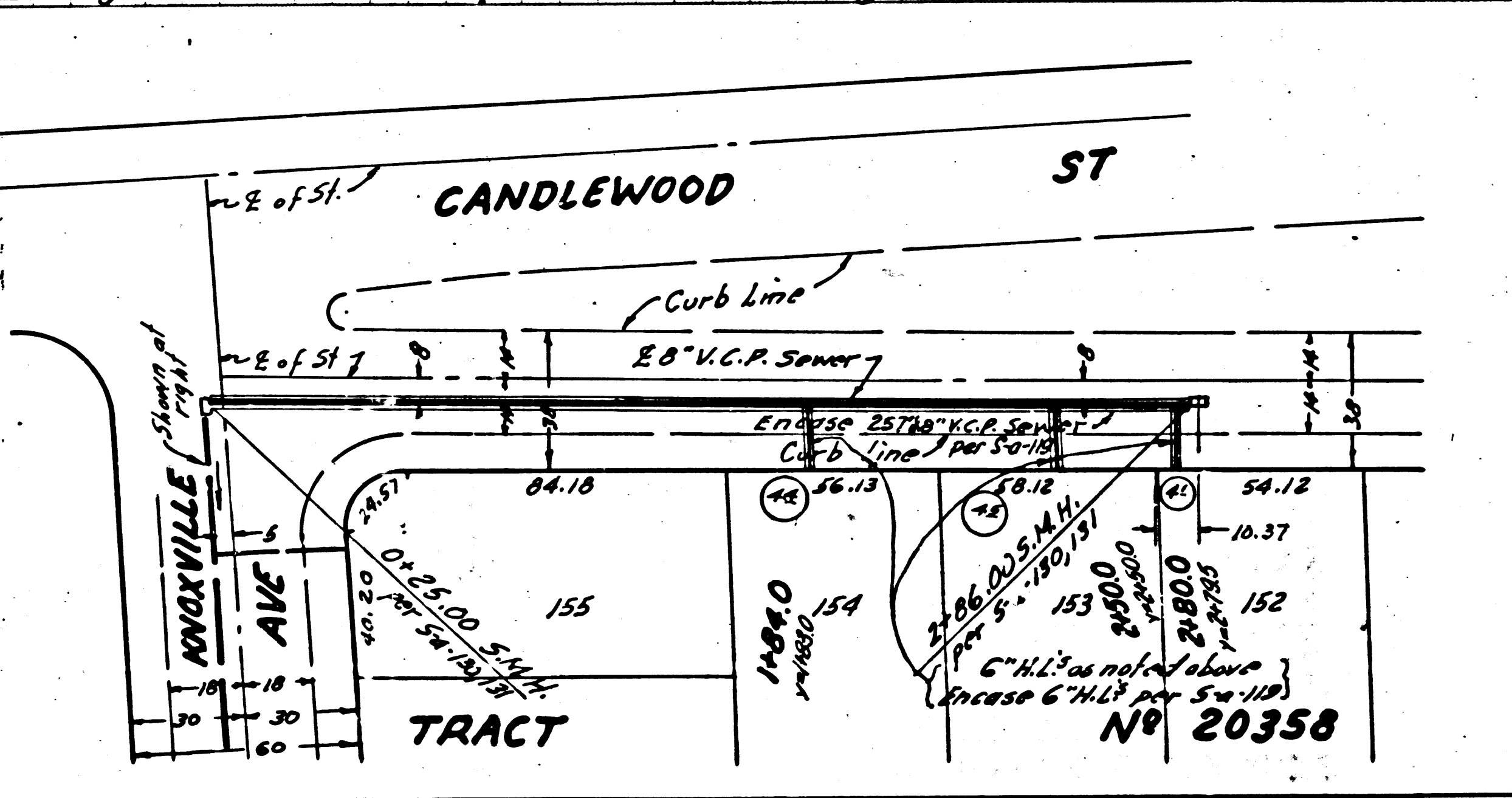
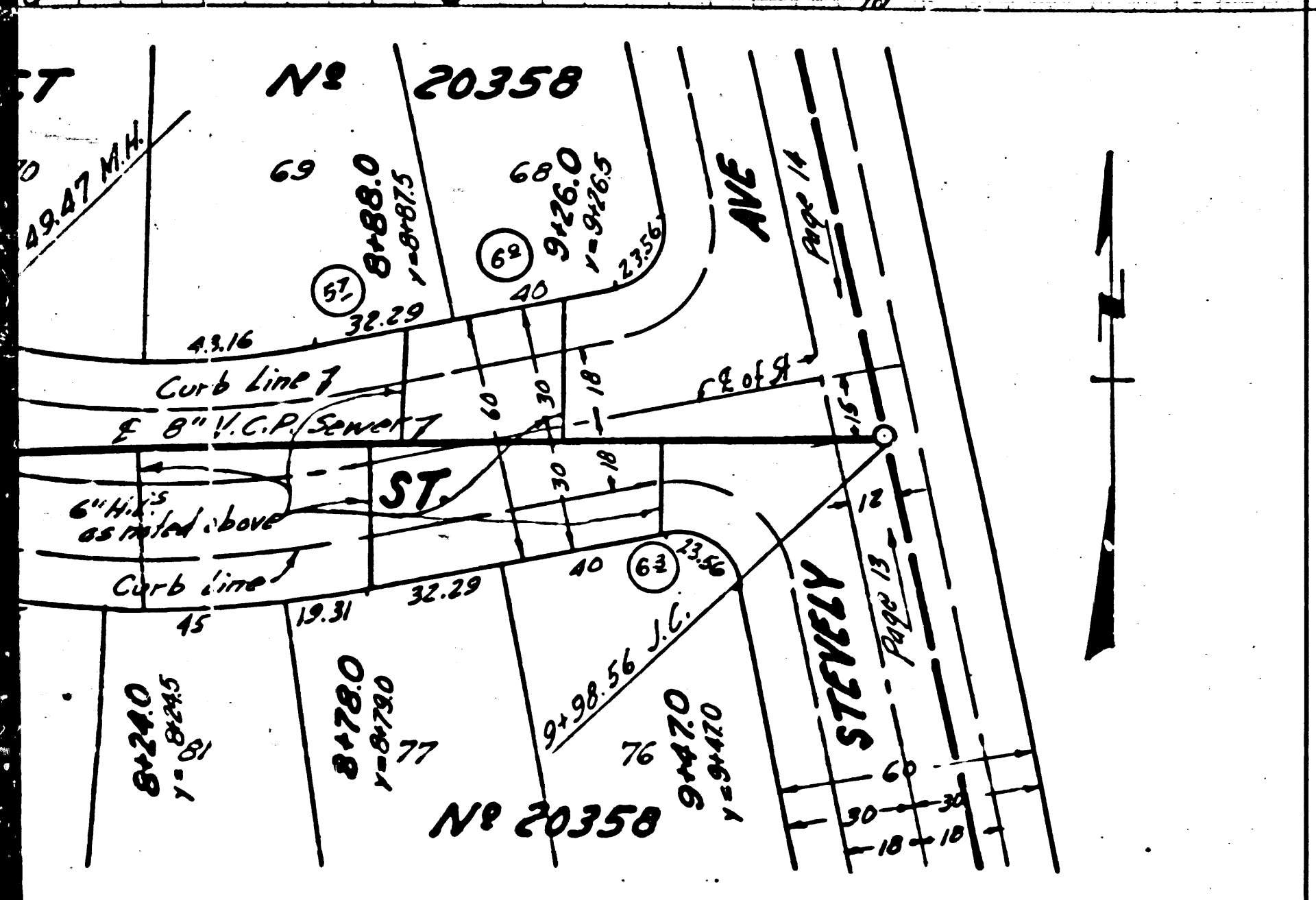
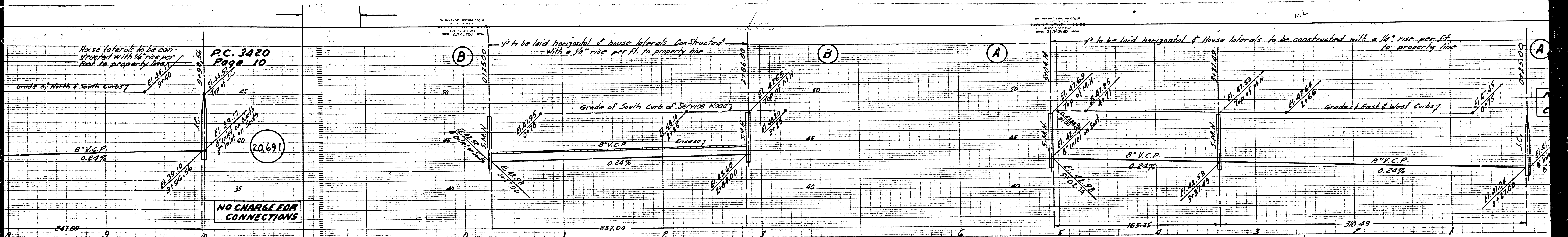
PC. 3420
Page 10

20,691

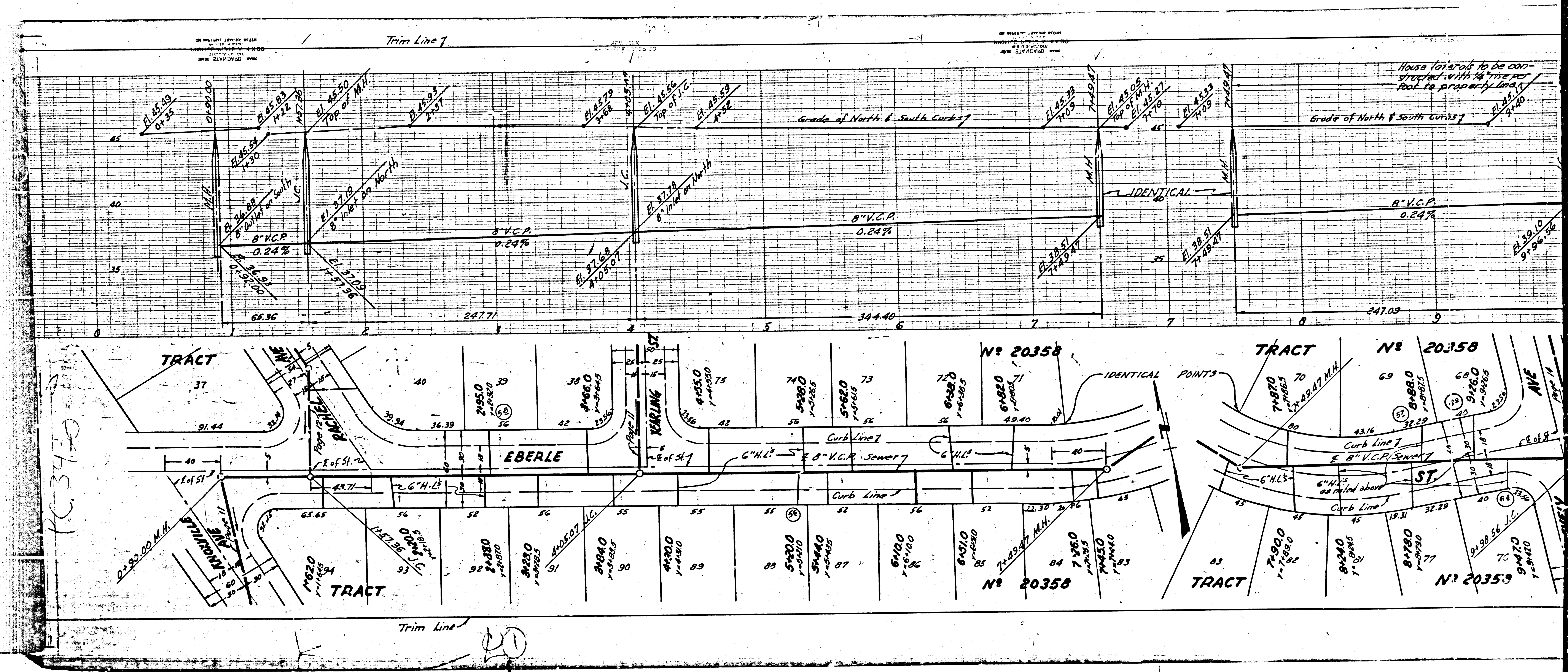
NO CHARGE FOR CONNECTIONS

to be laid horizontal & house laterals constructed with a 1/4" rise per ft. to property line

to be laid horizontal & house laterals to be constructed with a 1/4" rise per ft. to property line

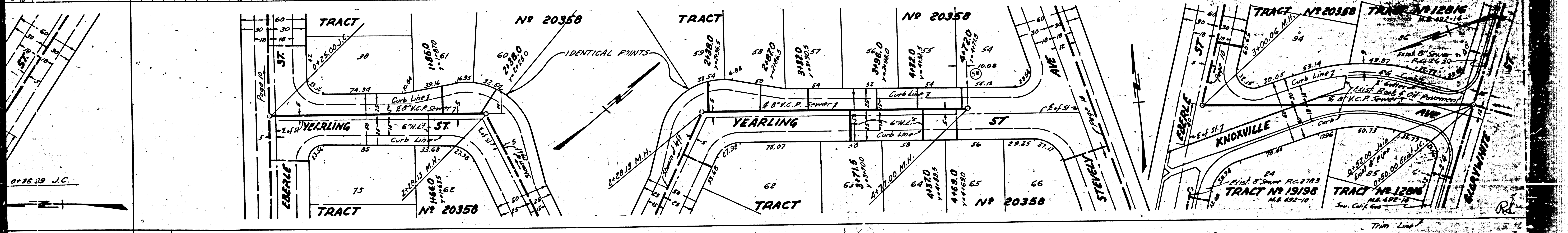
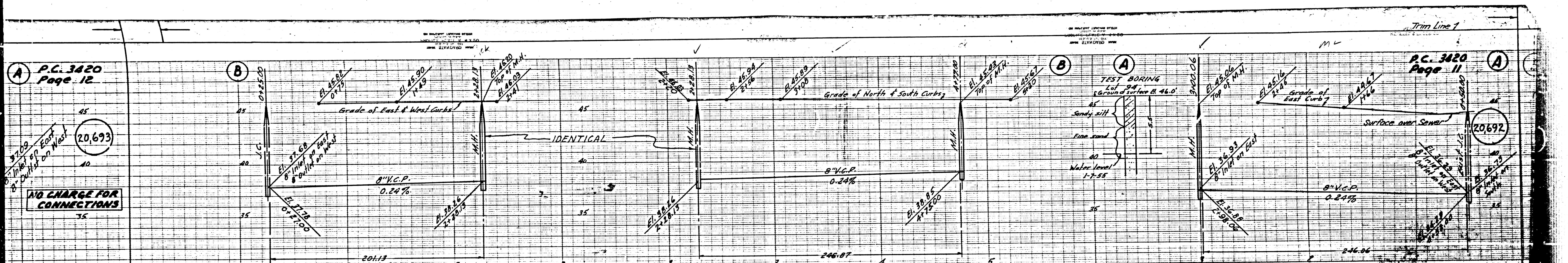


12



K.C. 3470

20



P.C. 3420
Page 12
20,693
NO CHARGE FOR CONNECTIONS

P.C. 3420
Page 11
20,692

TRACT NO 15198
TRACT NO 1206

P.C. 3420
Page 13

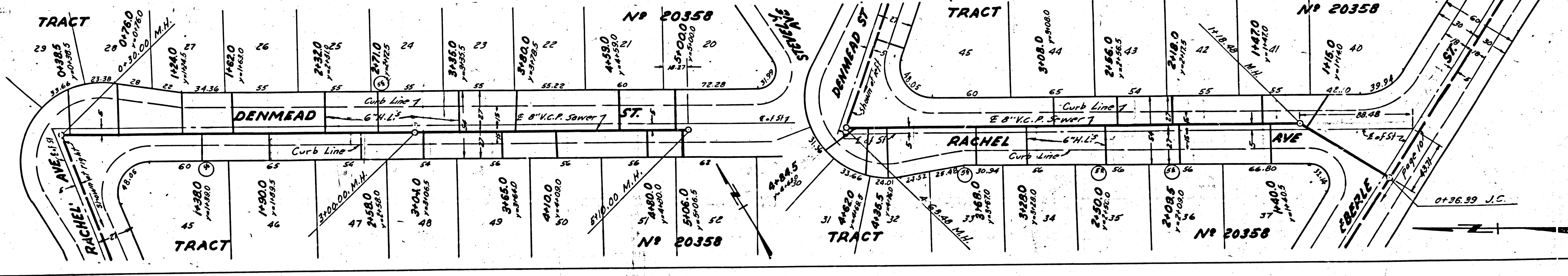
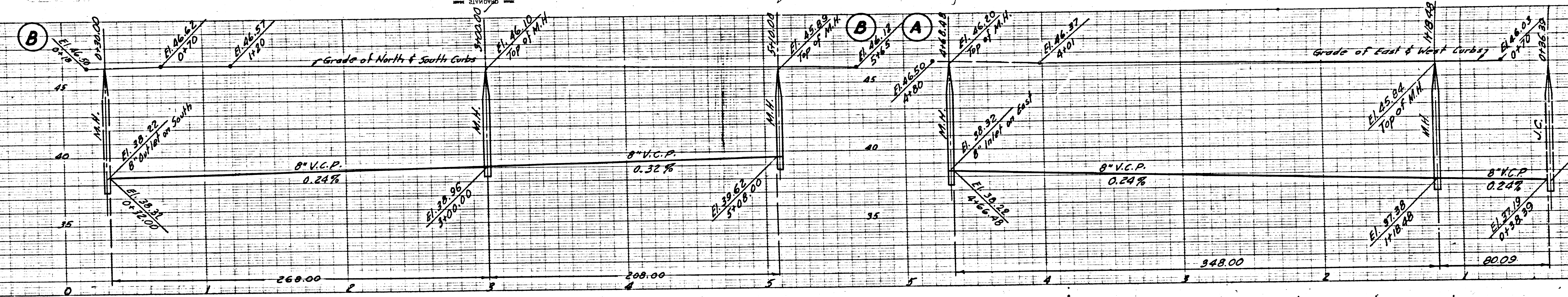
NO CHARGE FOR
CONNECTIONS

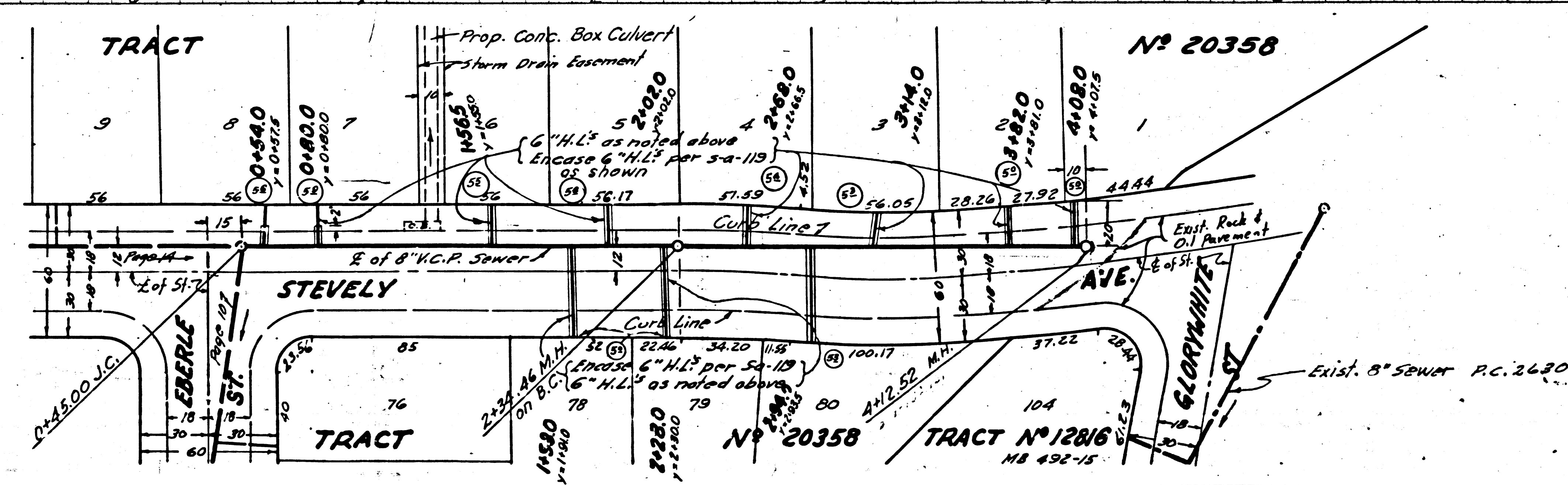
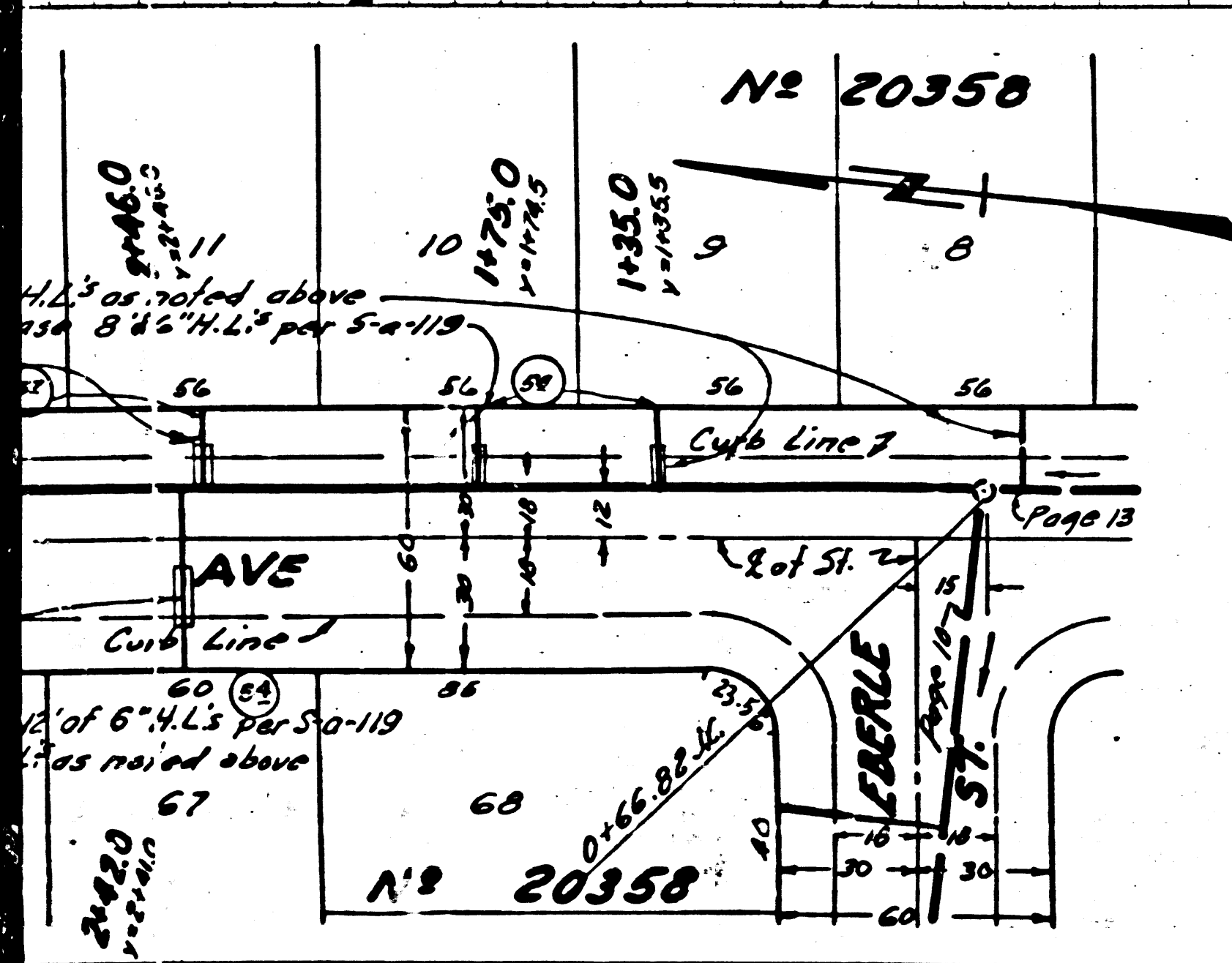
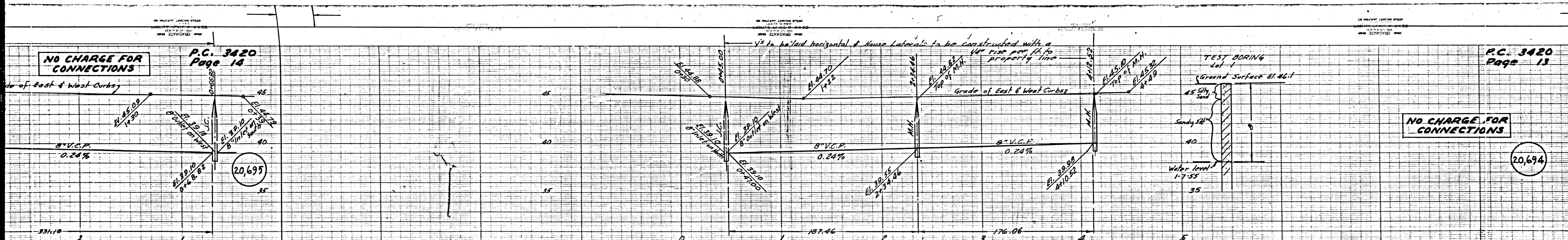
20,694

P.C. 3420
Page 12

20,693

NO CHARGE FOR
CONNECTIONS





(13)

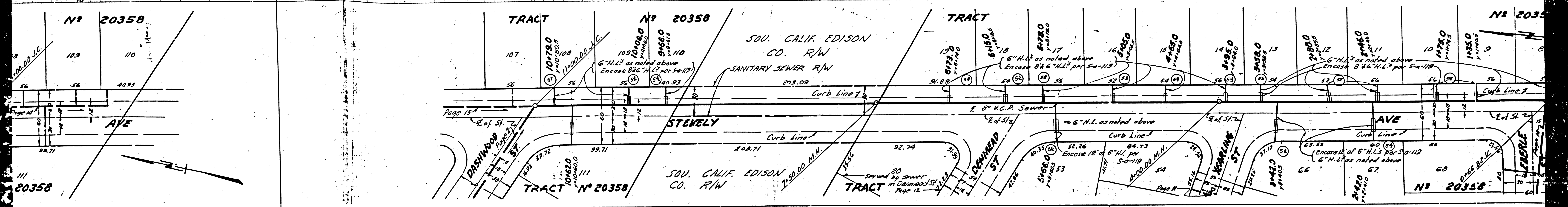
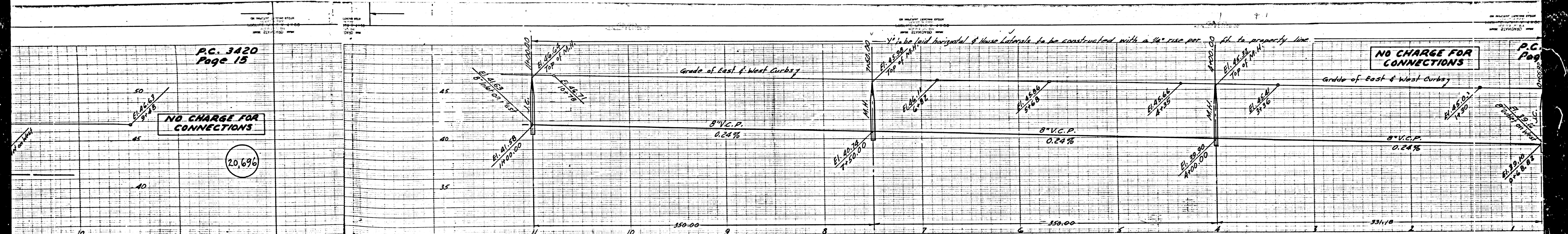
P.C. 3420
Page 15

NO CHARGE FOR CONNECTIONS

20.69%

NO CHARGE FOR CONNECTIONS

P.C. Page



10

