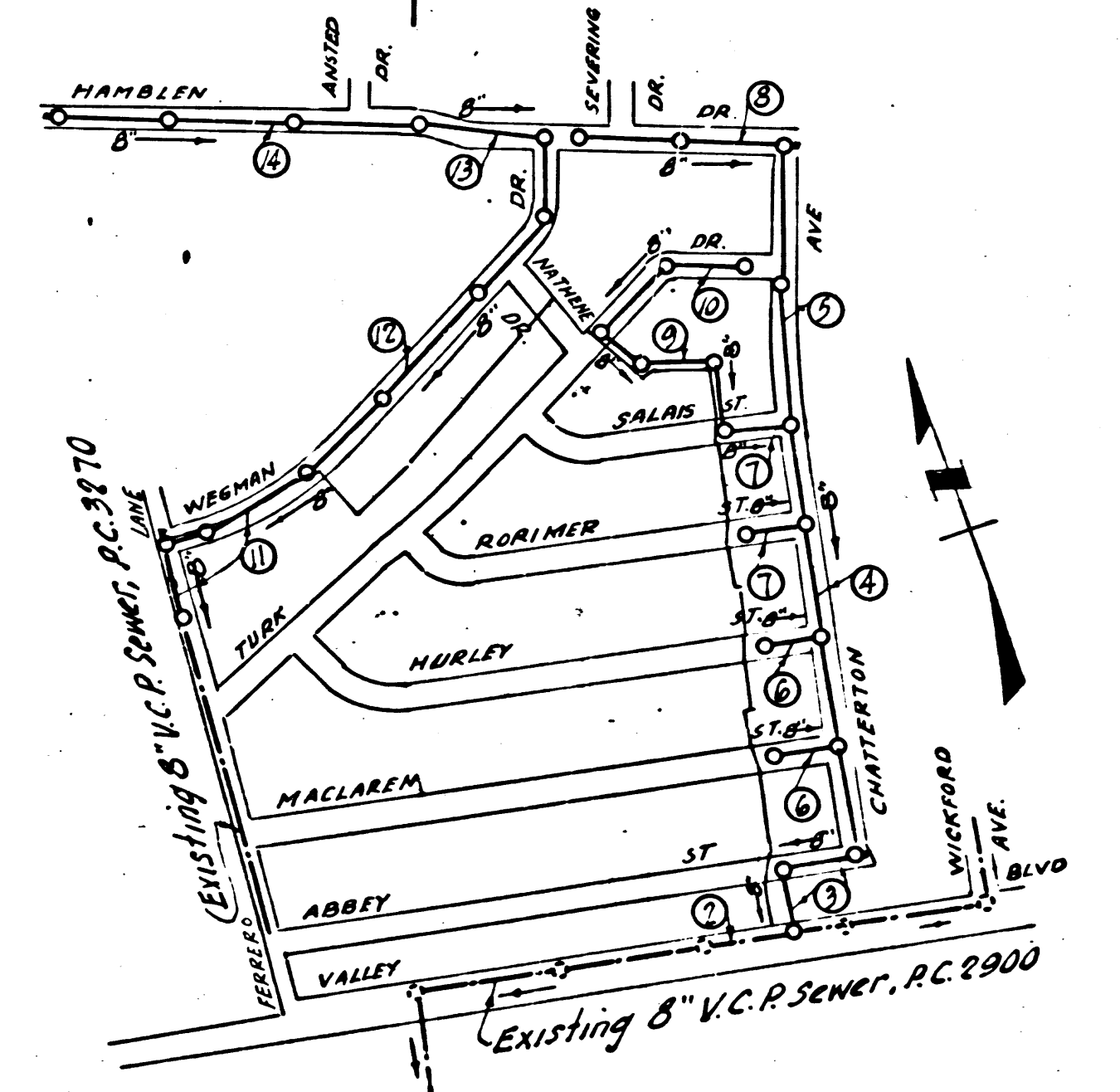


Trim Line

B.M. L.Q. 859-11 B.M. #18 Chiseled D in West end conc. H.W. North Side S.P.R.R. West side Anaheim Puente Road 75' L. of Sta 499+50. Elev. 374.865



INDEX MAP  
SCALE 1"=500'  
TRACT NO. 10844  
P.C. 3460

Checked 9-16-55 *McLaren*

PUENTE Bldg. Dist. No. 2

NOTE:

- 1. Provide stakes on the property lines or property lines produced at right angles to the sewer line at the center line of each manhole.
- 2. No representative of the County Engineer will survey or layout any portion of the work.
- 3. The owner or his authorized representative shall furnish the County Engineer with grade sheets and stations for all house laterals and Y branches and shall provide stakes for them at their proper locations with stationing plainly marked. Any change in location shall be requested in writing by the owner or his representative.
- 4. No revisions shall be made in these plans without the approval of the County Engineer.
- 5. Use standard manhole frames and covers, S-a-117.
- 6. Use standard strength pipe except as noted.
- 7. Use cement mortar for all vitrified clay pipe joints.
- 8. Resurface all trench within paved area to meet L.A. County Road Dept. or Calif. State Highway Dept. requirements in accordance with permit.
- 9. Encase four feet of sewer at points of interference with poles, S-a-119.
- 10. House laterals to be constructed with inverts at property line.....feet below curb grade except as noted.
- 11. All structures shall be brick sewer structures, S-a-104.
- 12. For allowable leakage test, use Formula No....., Spec's., Sec. 51.
- 13. Manhole tops in unimproved Rights-of-Way to be 6" above finish grade.

COLLECT CHARGES  
AS INDICATED  
*L. Carter 9-25-55*

SHEET NO	PAGES
1	1-5
2	6-10
3	11-14

Trim Line

PROFILE, ALIGNMENT AND GRADE OF  
SANITARY SEWERS  
TO BE CONSTRUCTED IN  
TRACT NO. 10844

P. C. 3460  
PAGE 1.

PRIVATE CONTRACT NO. 3460  
W. S. 38

APRIL 1955

PREPARED IN THE OFFICES OF  
KARL TUTTLE ENGINEERING CO.  
*Jay M. Tuttle*  
Reg. C. E. No. 8396

FOR LEGEND SEE PLAN NO. S-a-64

21,343

NOTE:

Grades to which this improvement is to be constructed are shown on plans and profiles. Grade points for top of curbs, center line of streets, or center line of alleys are shown by circles on profiles. At all points between designated points the grade shall be established so as to conform to a straight line drawn between said designated points.

Elevations are in feet above U.S.G.S. datum or mean sea level.

This drawing and the data hereon are hereby made a part of the specifications.

Work shall be constructed according to specifications on file in the office of the County Engineer and shall be prosecuted only in the presence of the County Engineer.

Before work can be started, the contractor must obtain a permit to excavate in County streets from the L.A. County Road Dept., 108 W. 2nd St., and make a deposit with the County Engineer, Room 324, 253 So. Broadway sufficient to cover the cost of construction inspection and record plans.

Approval of this plan by the County of Los Angeles does not constitute a representation as to the accuracy of the location of or the existence or non-existence of any underground utility, pipe, or structure within the limits of this project. This note applies to all sheets.

If work is to be done in a State Highway, a permit must be obtained from the State of California, Division of Highways, 120 South Spring Street.

COUNTY OF LOS ANGELES, CALIFORNIA

Approved, William J. Fox, County Engineer  
*W. J. Fox*  
1955

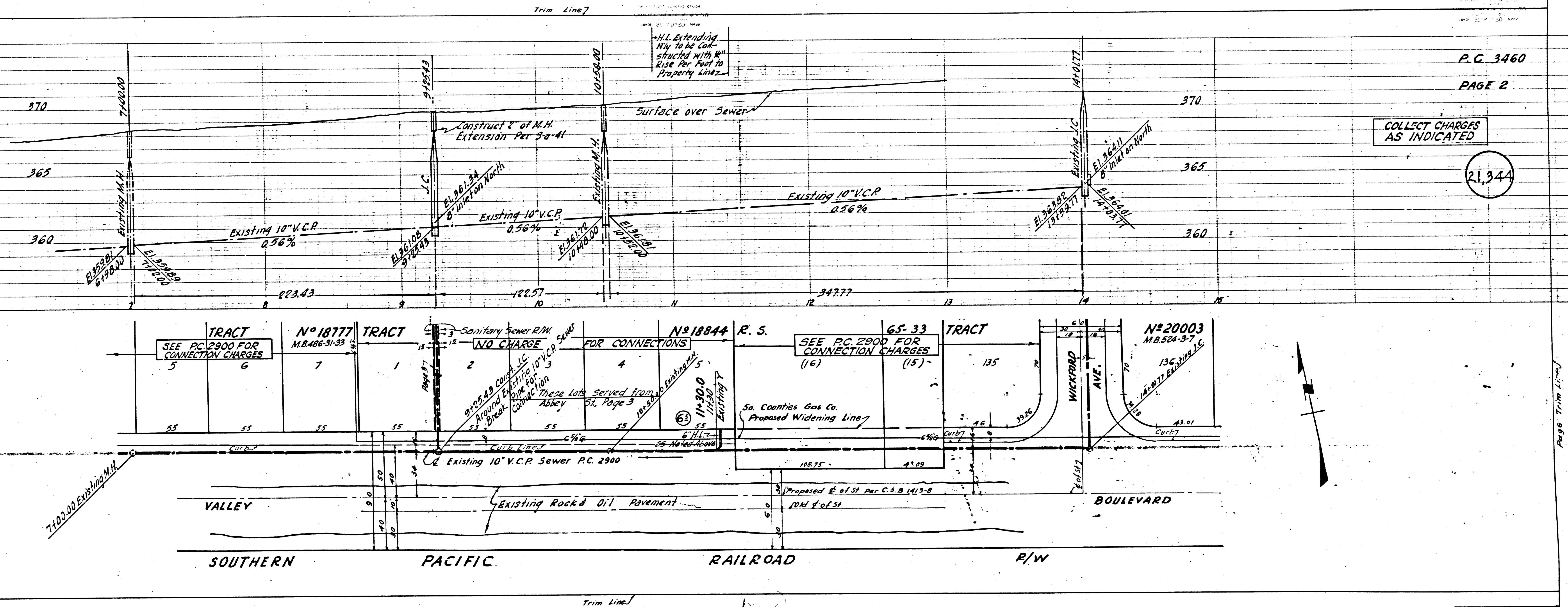
Approved, A. M. Rawns  
CHIEF ENGR. SO. DIV. DIST. NO. 21  
*A. M. Rawns*  
Office Engineer

Checked by *P. H. ...* 5-3-55  
Office of County Engineer, Reg. C. E. No. 7860

TRACT NO. 10844

P.C. 3460  
TRACT NO. 10844

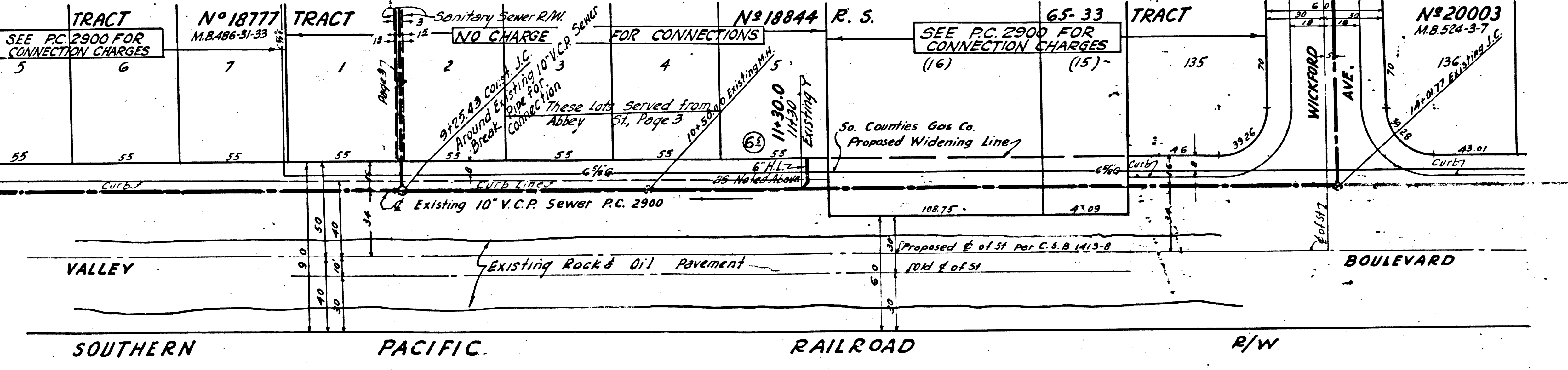
1




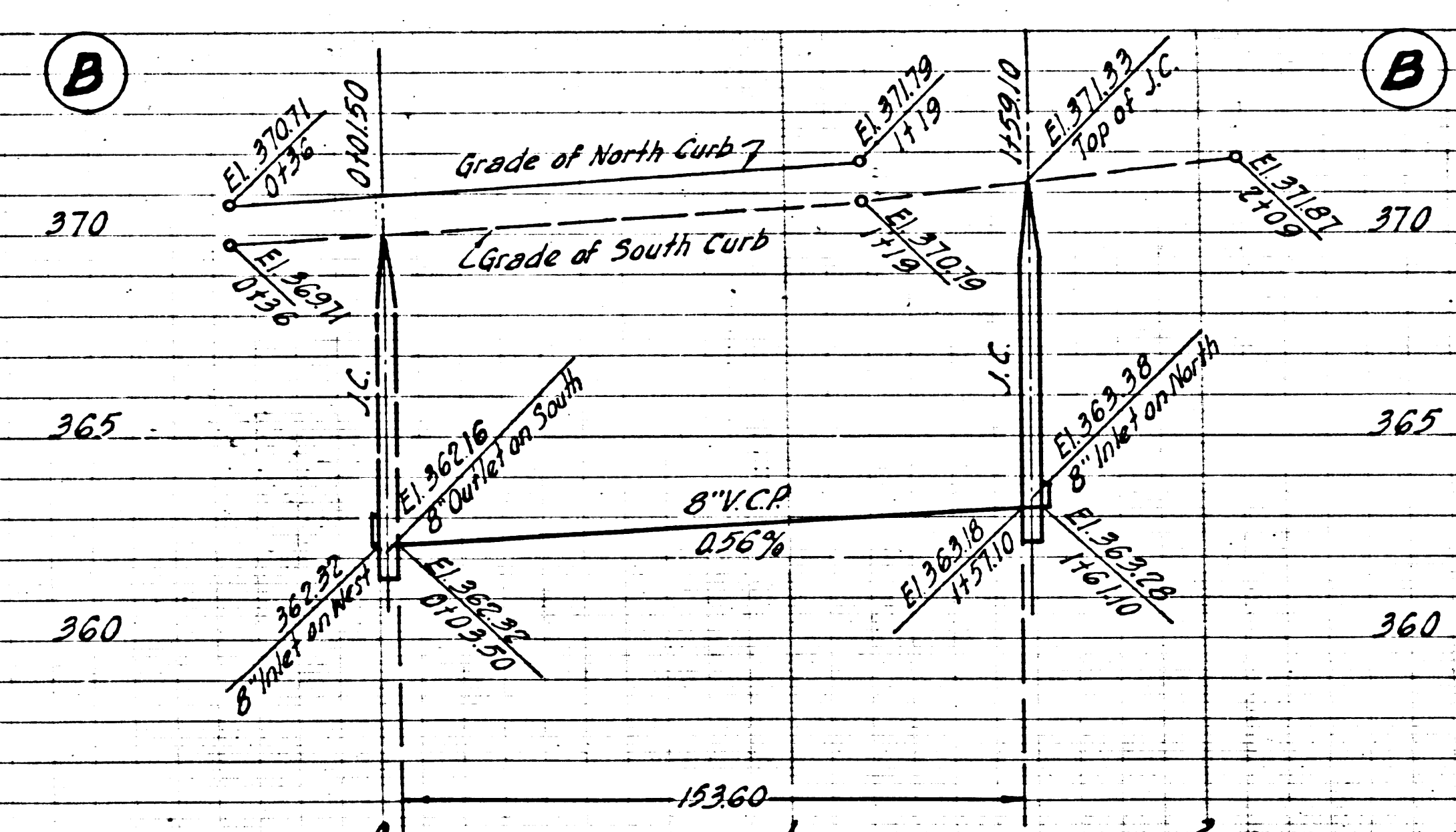
P.C. 3460  
PAGE 2

COLLECT CHARGES AS INDICATED

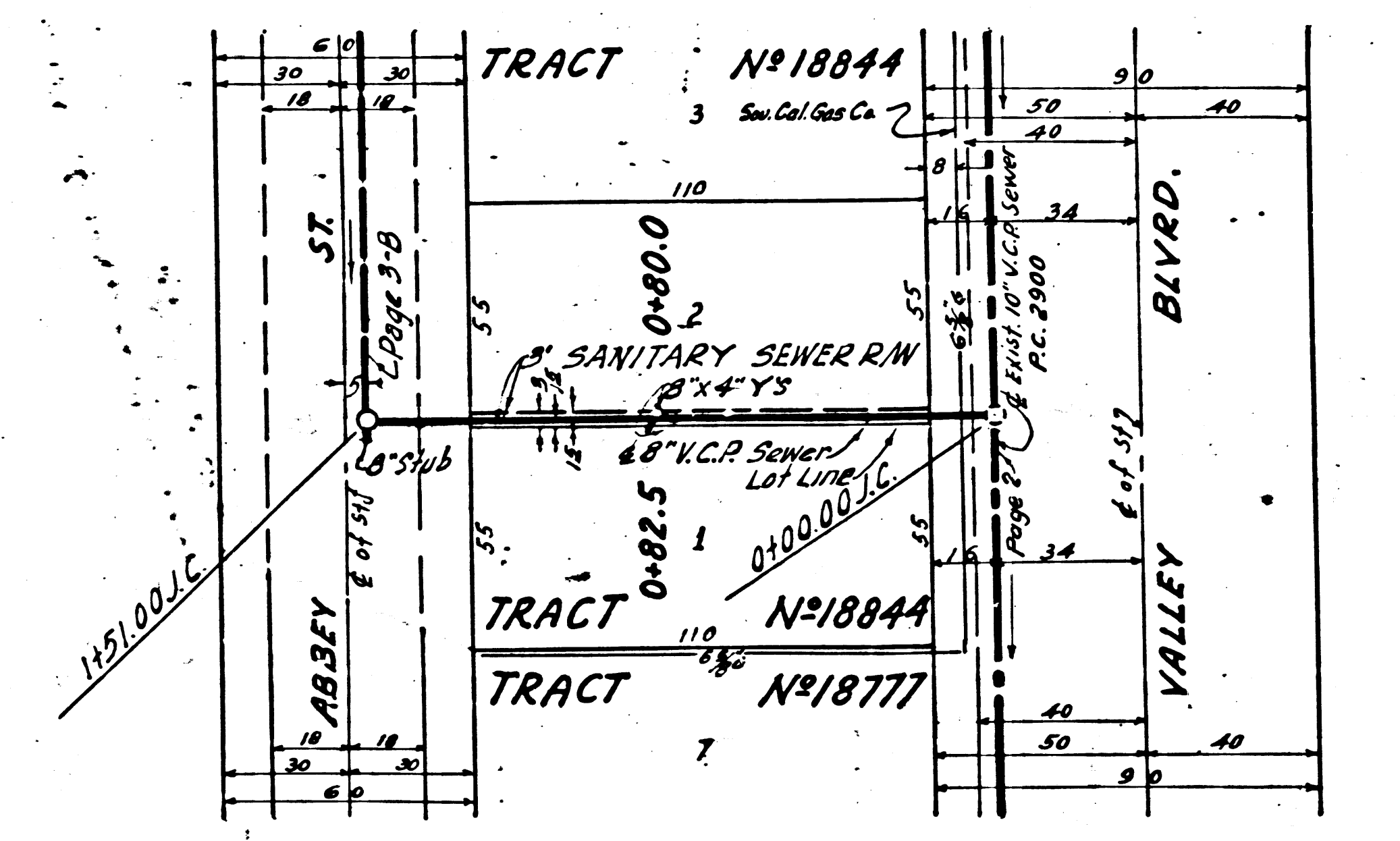
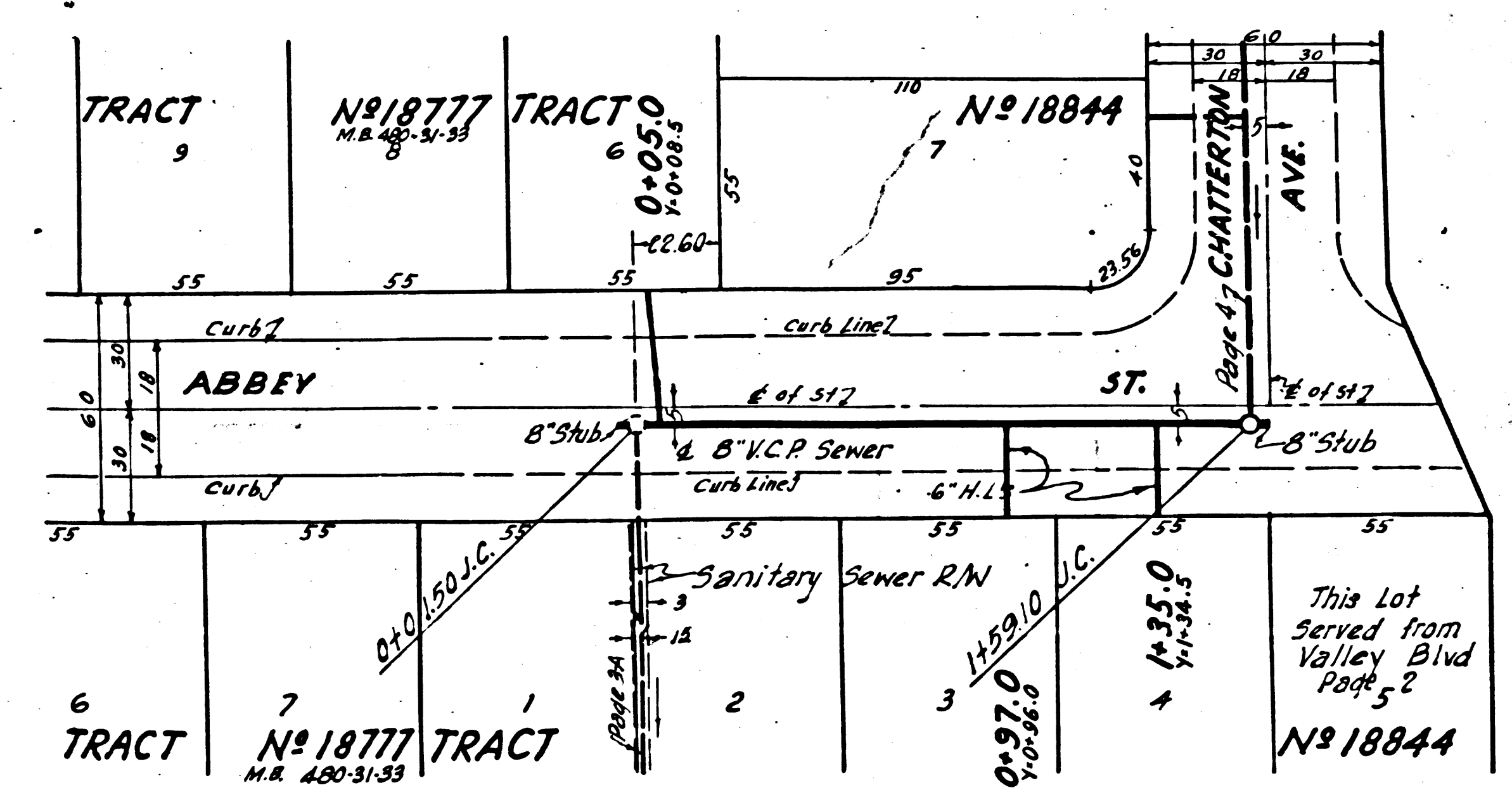
21,344



Page 6 Trim 11-11-71



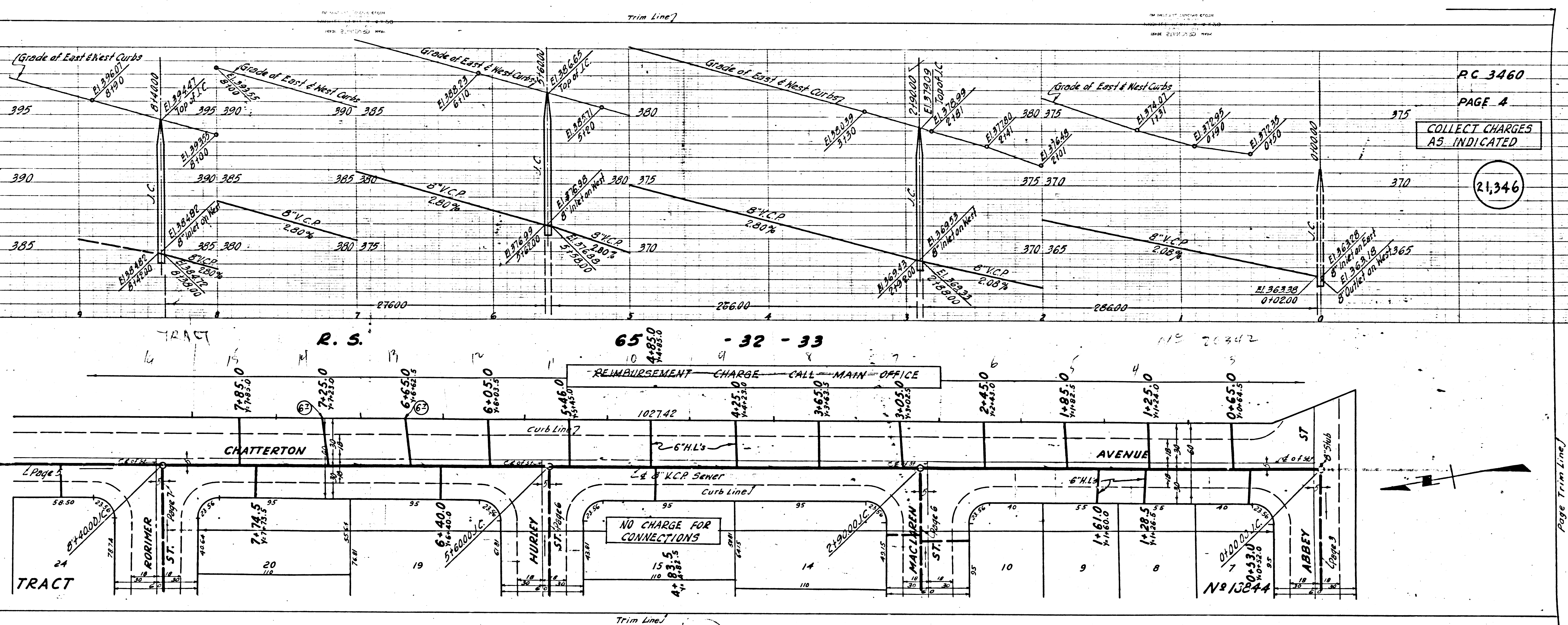
PC. 3460  
PAGE 3  
NO CHARGE FOR CONNECTIONS  
21,345



Page Trim Line

Page Trim Line

Trim Line



RC 3460  
 PAGE 4  
 COLLECT CHARGES  
 AS INDICATED  
 21,346

REIMBURSEMENT CHARGE CALL MAIN OFFICE

NO CHARGE FOR CONNECTIONS

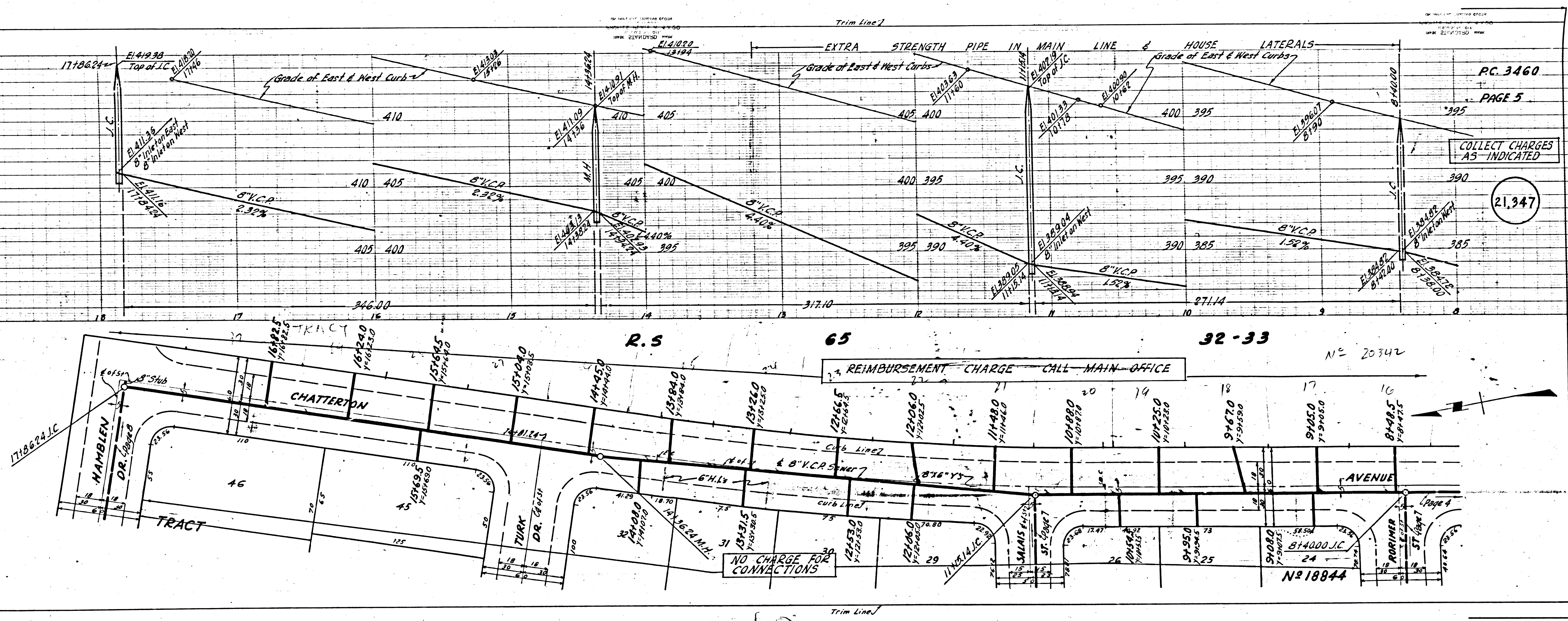
N 13244

Trim Line

Page Trim Line

Page Trim Line

PC 3460



PC 3460  
PAGE 5

COLLECT CHARGES  
AS INDICATED

21,947

REIMBURSEMENT CHARGE CALL MAIN OFFICE


NO CHARGE FOR CONNECTIONS

40

N= 18844

Trim Line 7

NO SCALE

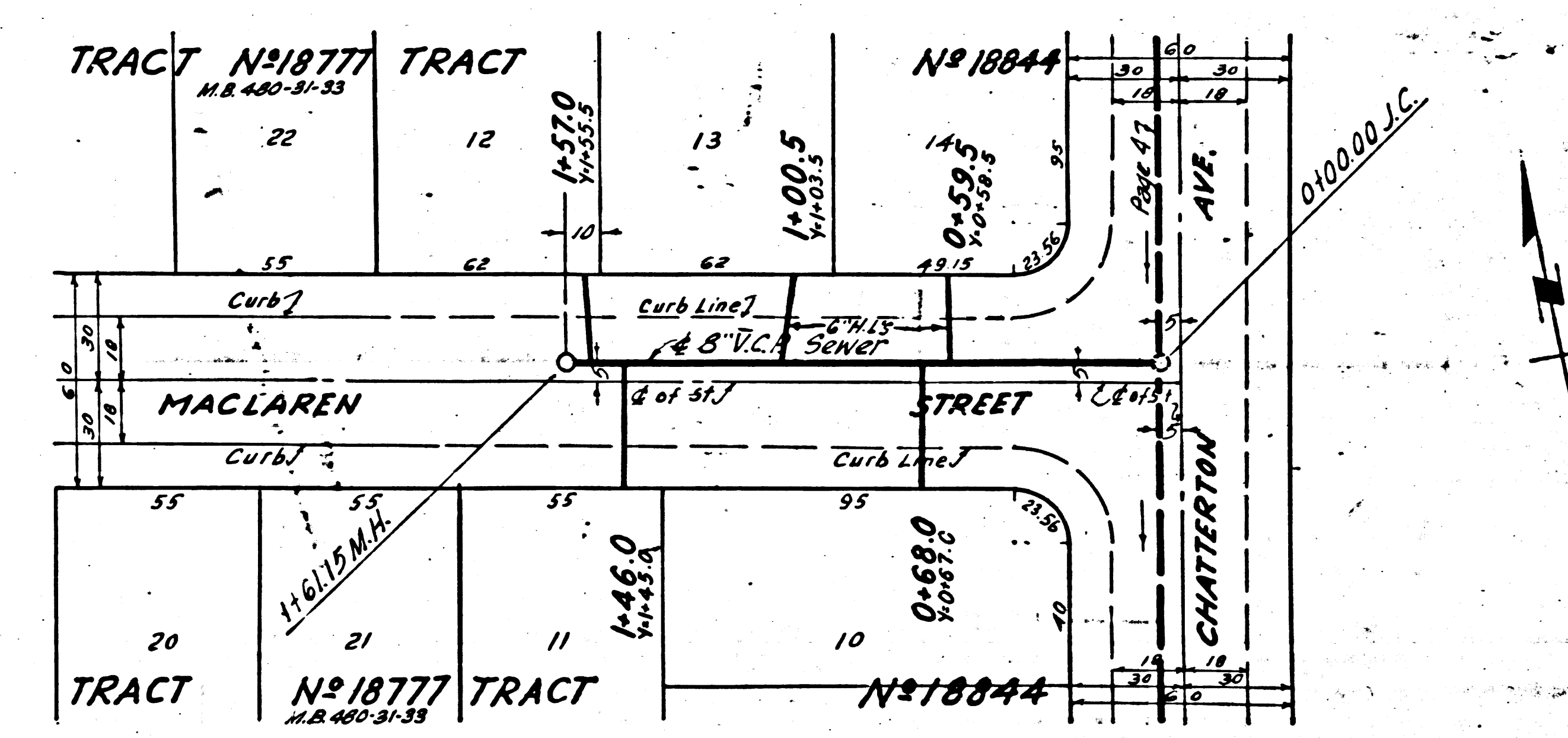
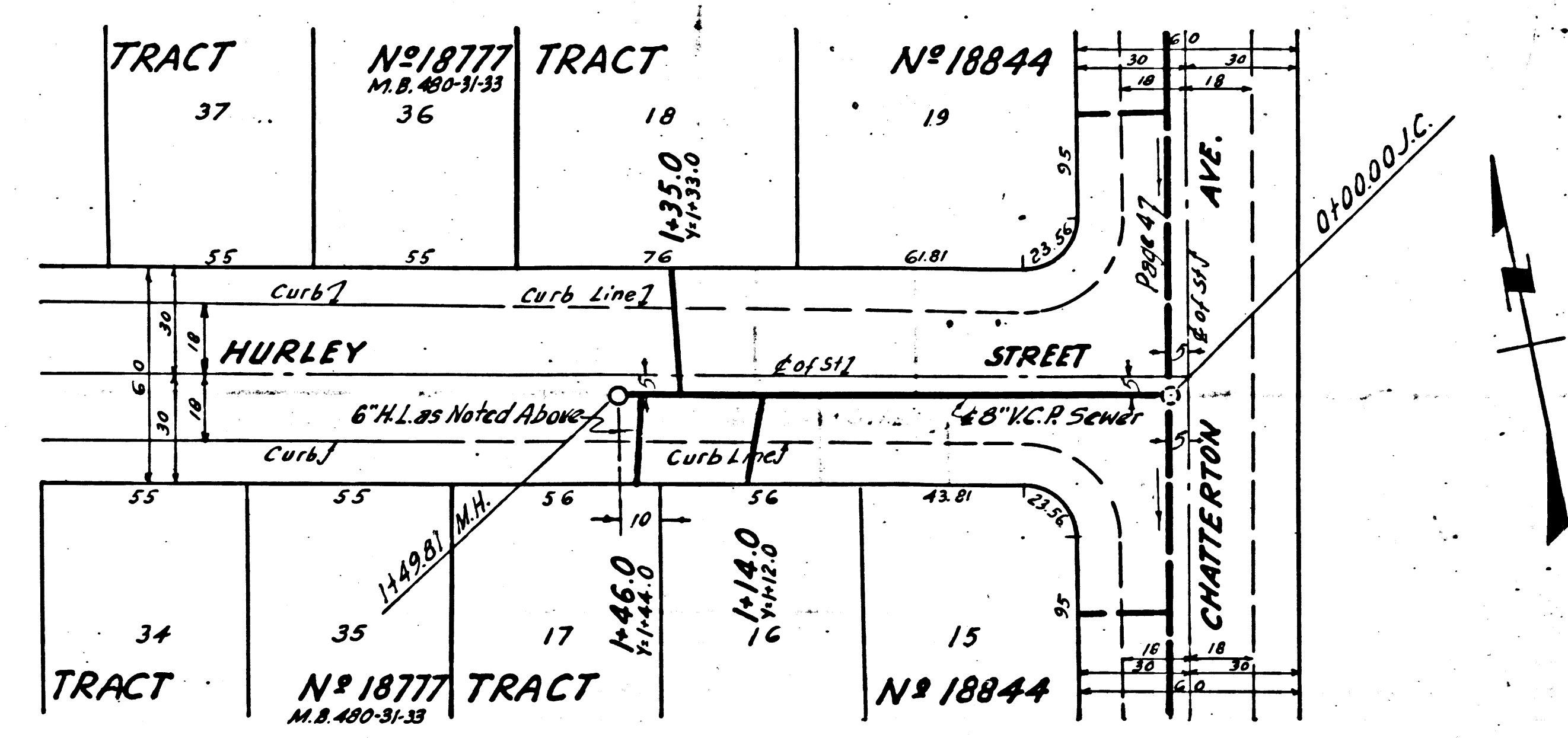


P.C. 3460  
PAGE 6

NO CHARGE FOR CONNECTIONS

21,348

TRACT N° 18844



P.C. 3460  
PAGE 6


NO CHARGE FOR CONNECTIONS

21,348

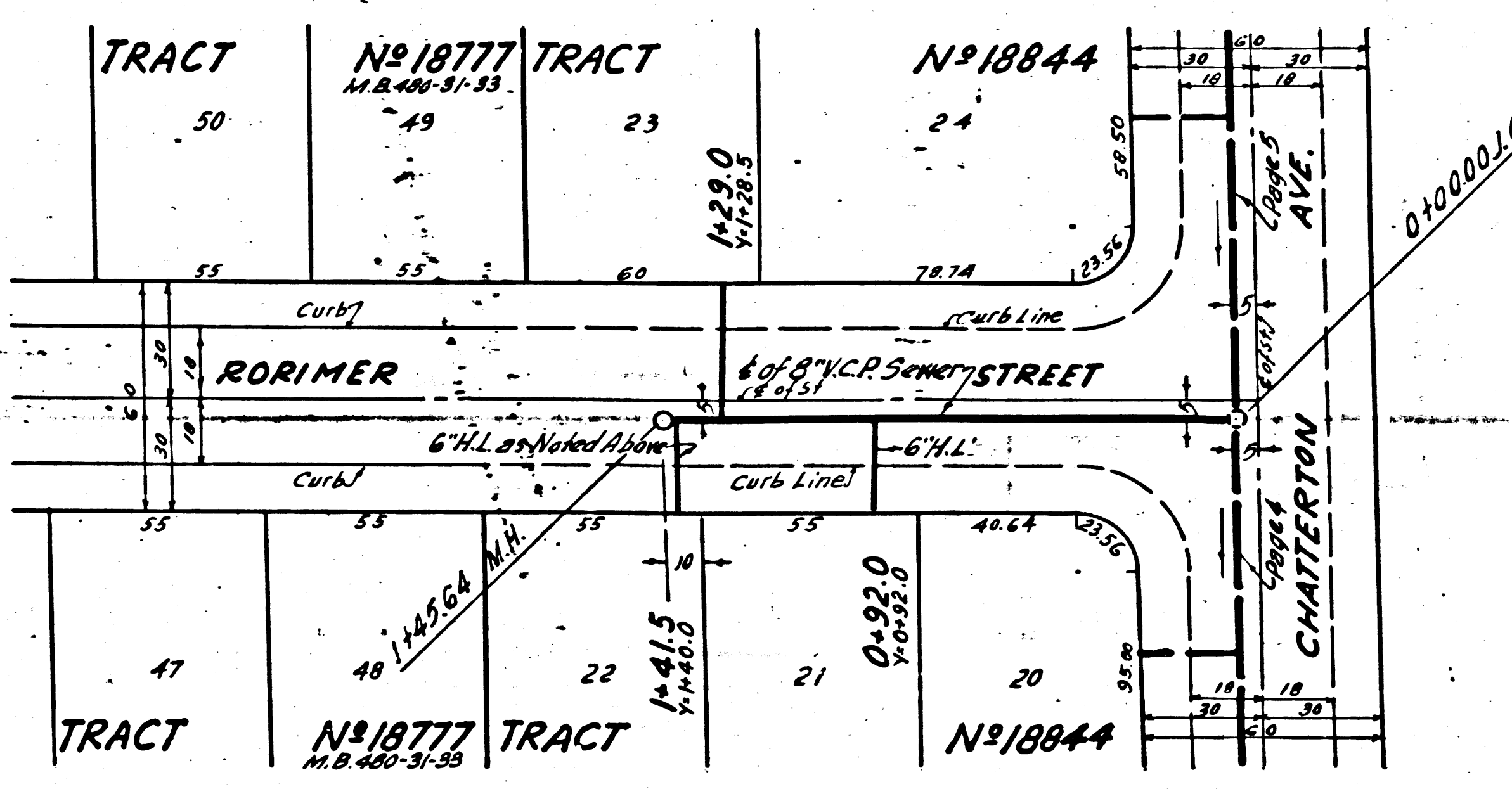
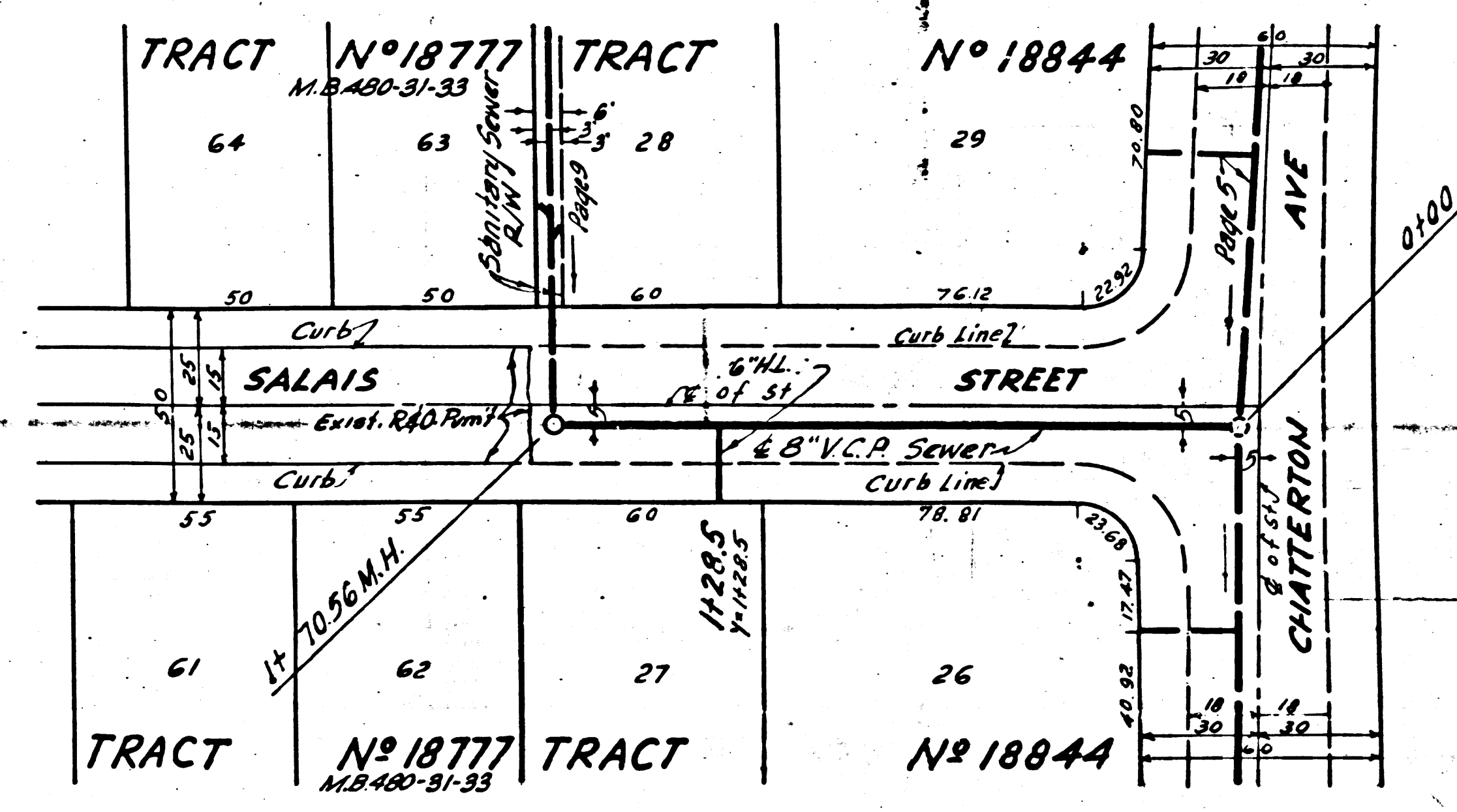
TRACT N° 18844

Trim Line 7

NO SCALE



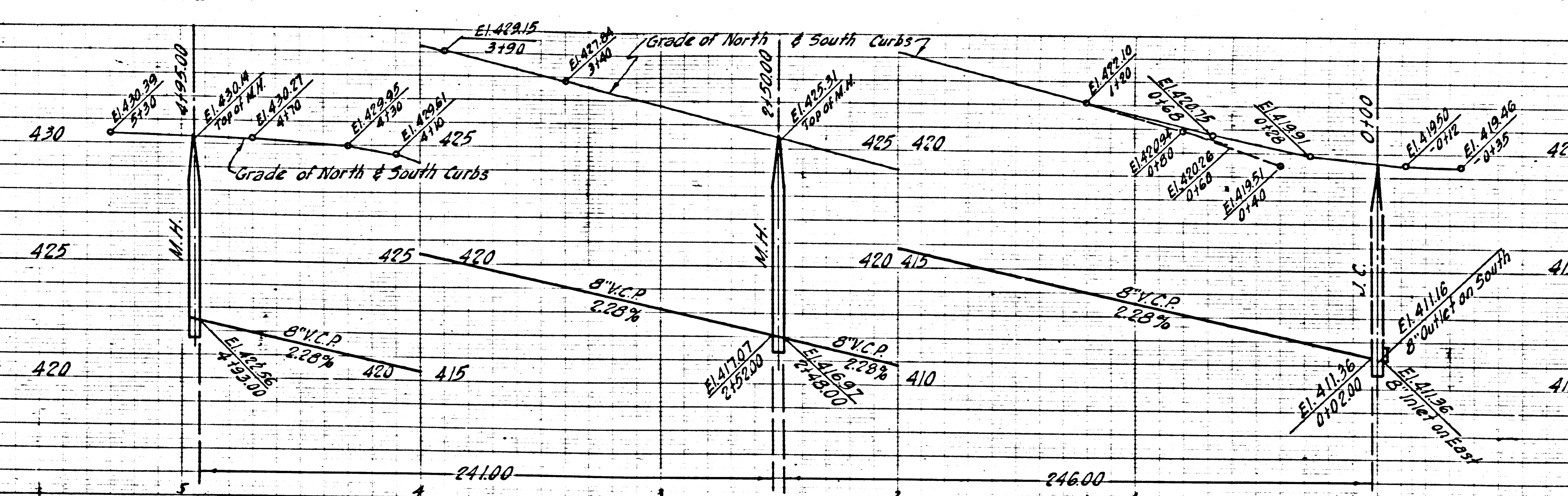
PC 3460  
PAGE 7  
NO CHARGE FOR CONNECTIONS  
21,349



Trim Line

Trim Line

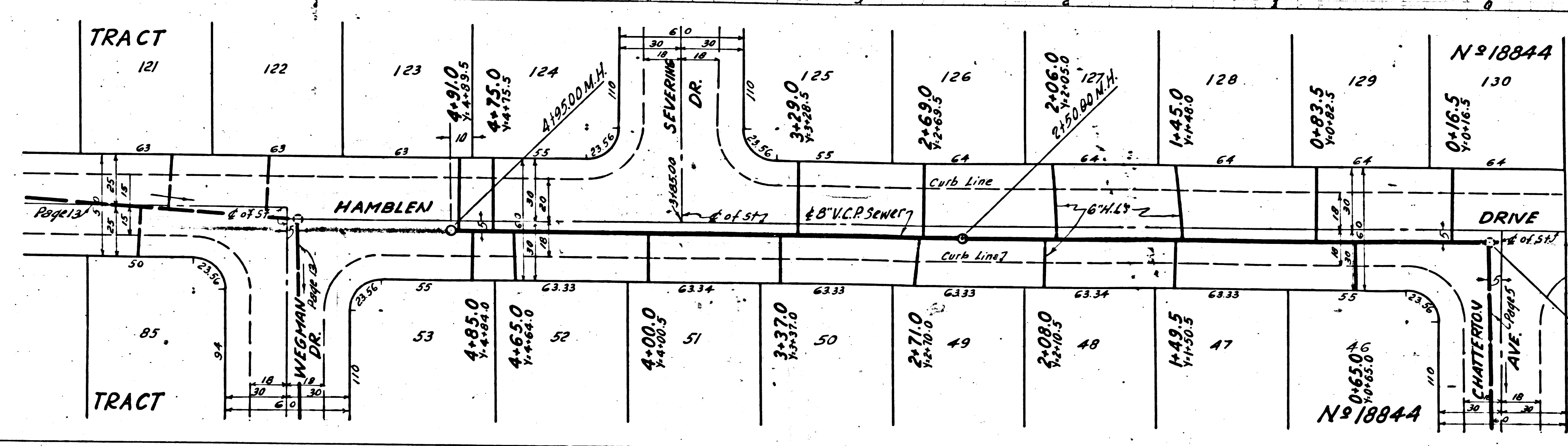
Trim Line



P.C. 3460  
PAGE B

NO CHARGE FOR CONNECTIONS

21,350

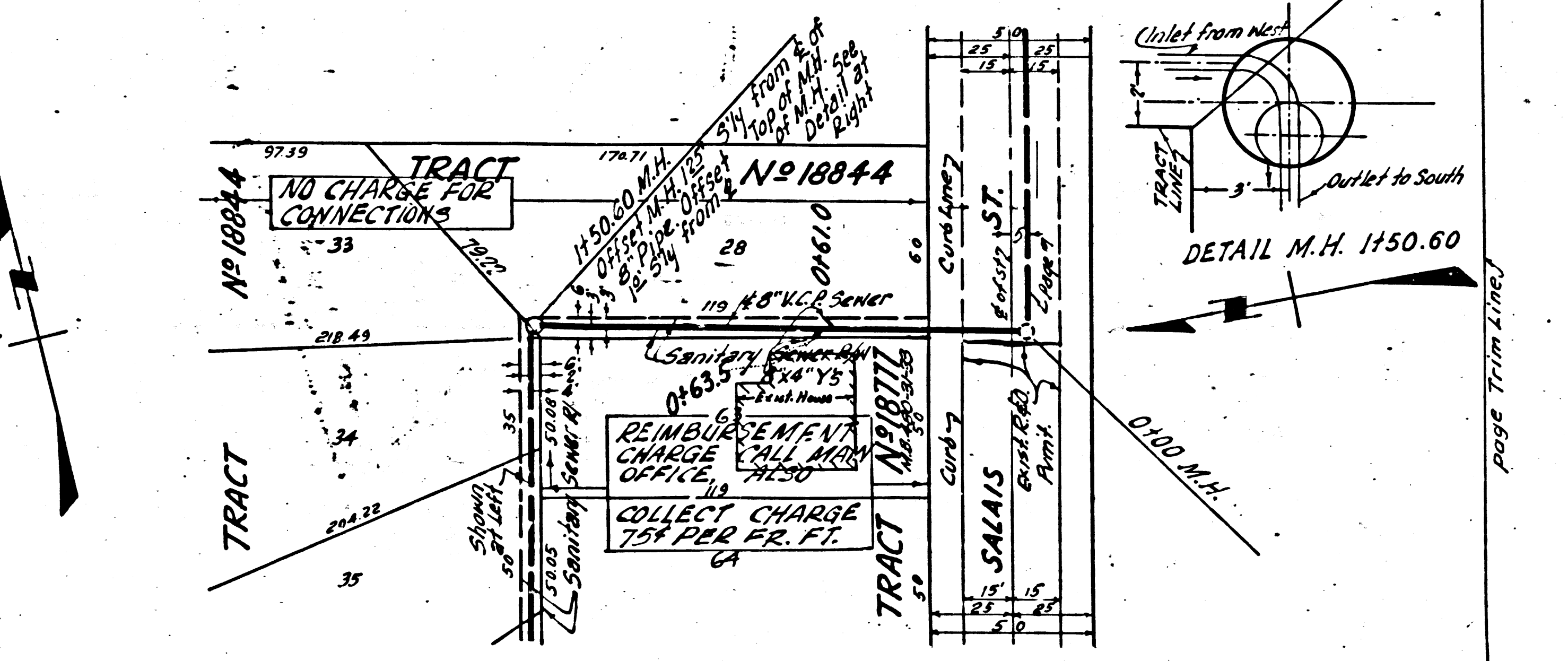
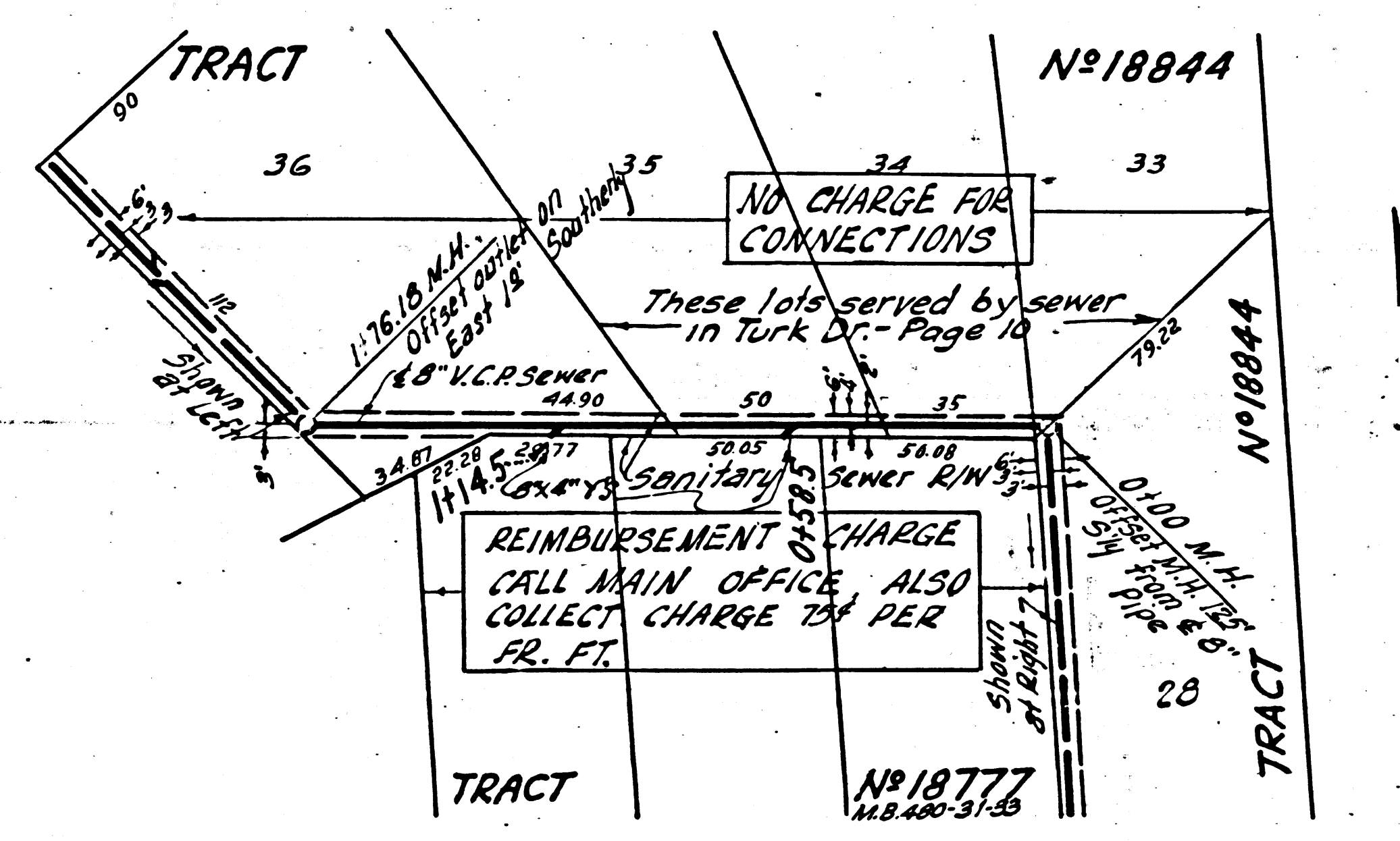
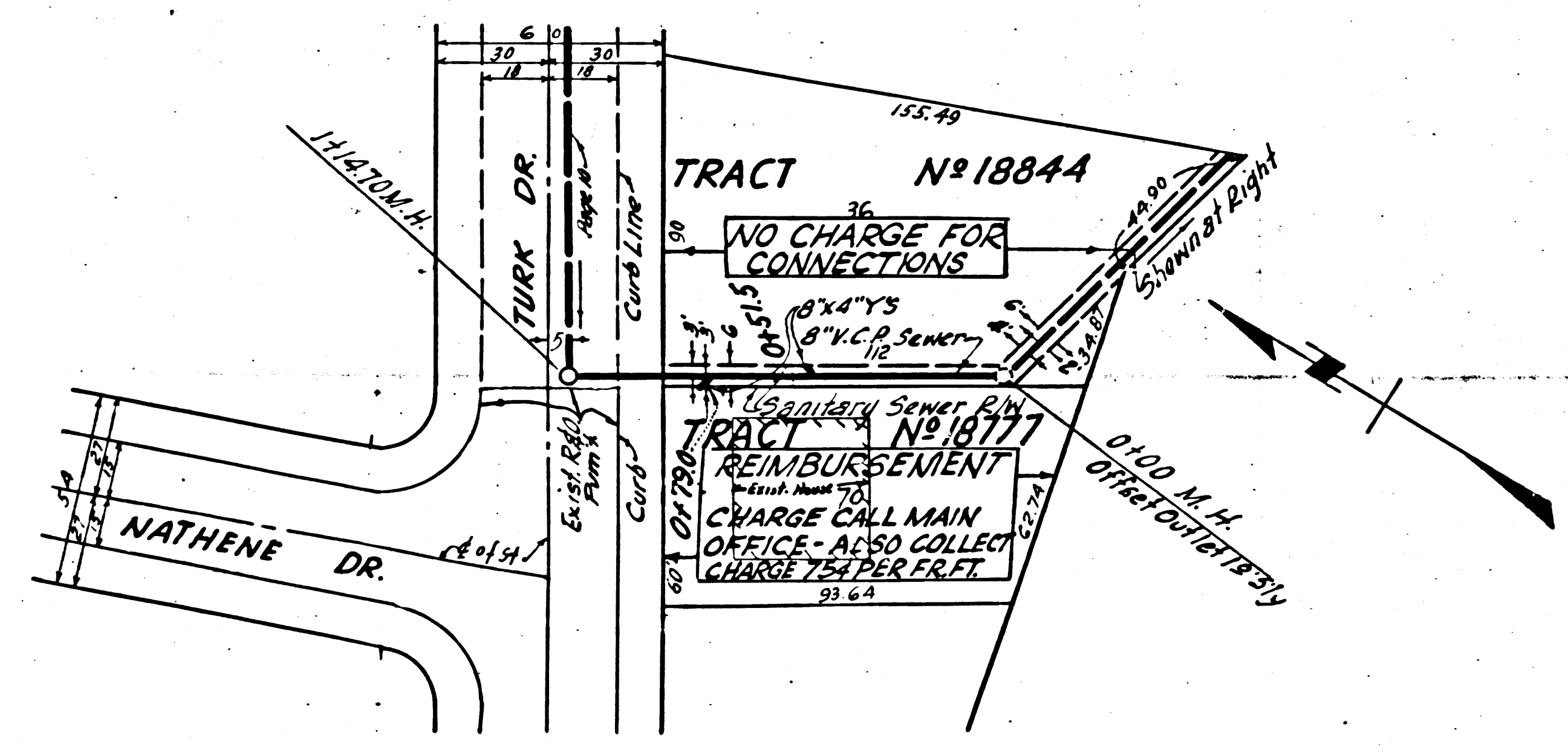
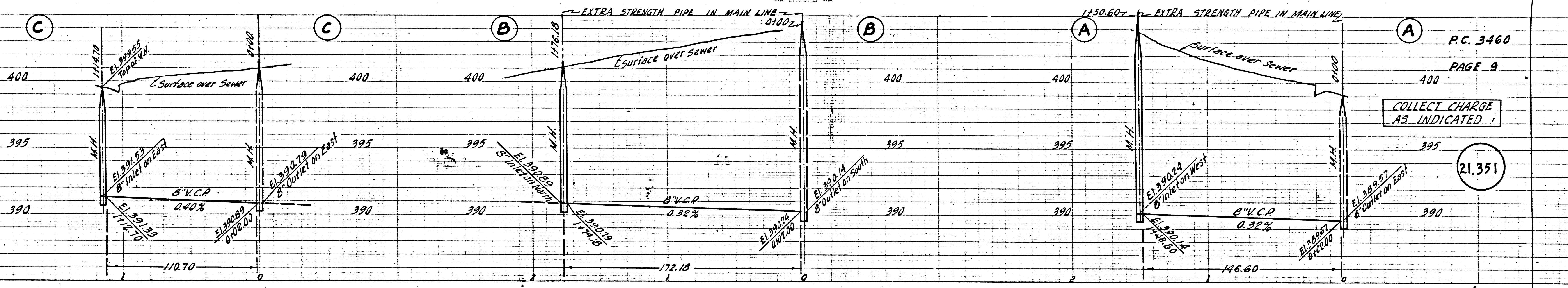


Trim Line

Page Trim Line

113





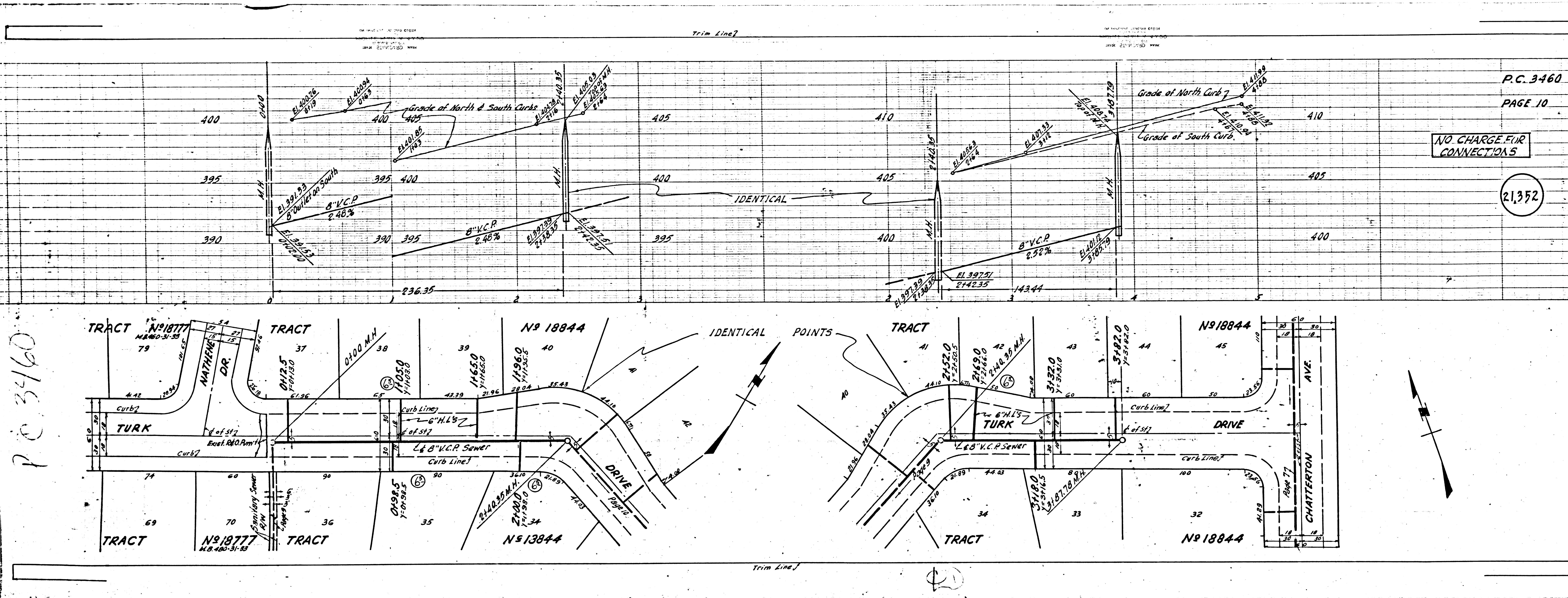
P.C. 3460  
PAGE 9

COLLECT CHARGE AS INDICATED

21,351

DETAIL M.H. 1150.60

page Trim Line



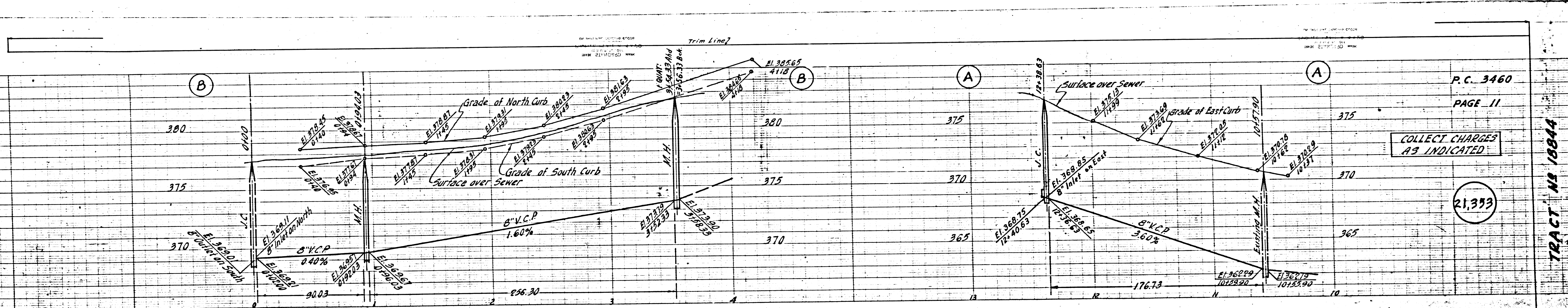
P.C. 3460  
PAGE 10

NO CHARGE FOR  
CONNECTORS

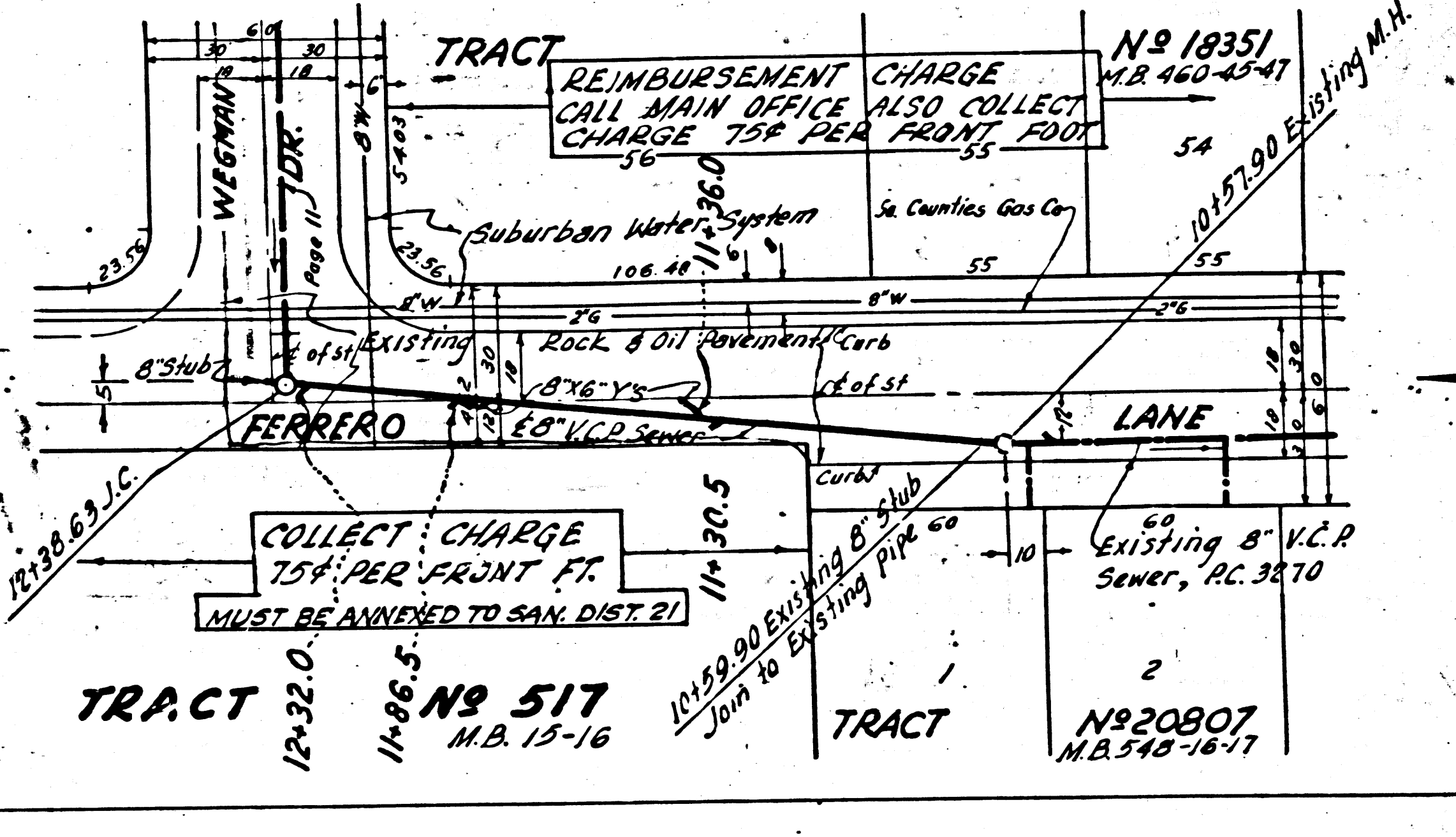
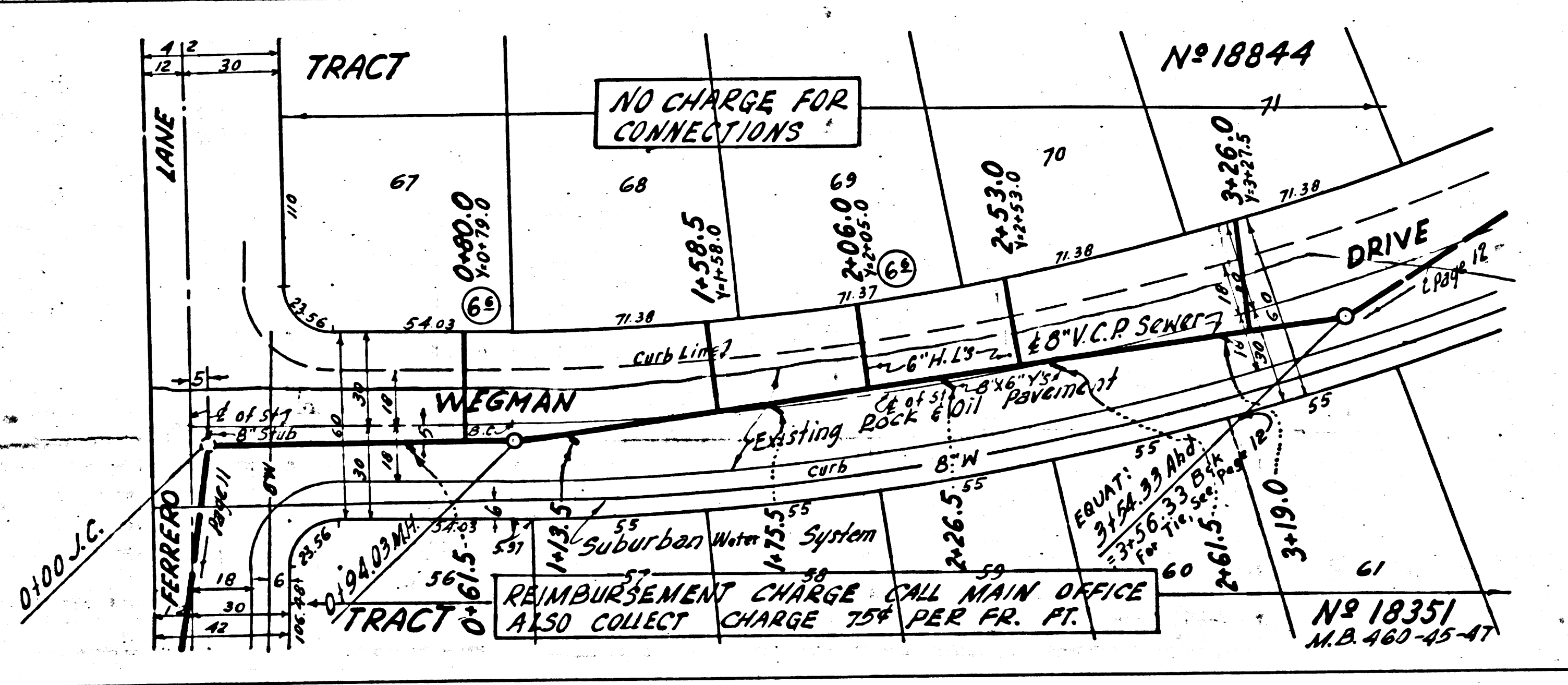
21,352

P.C. 3460

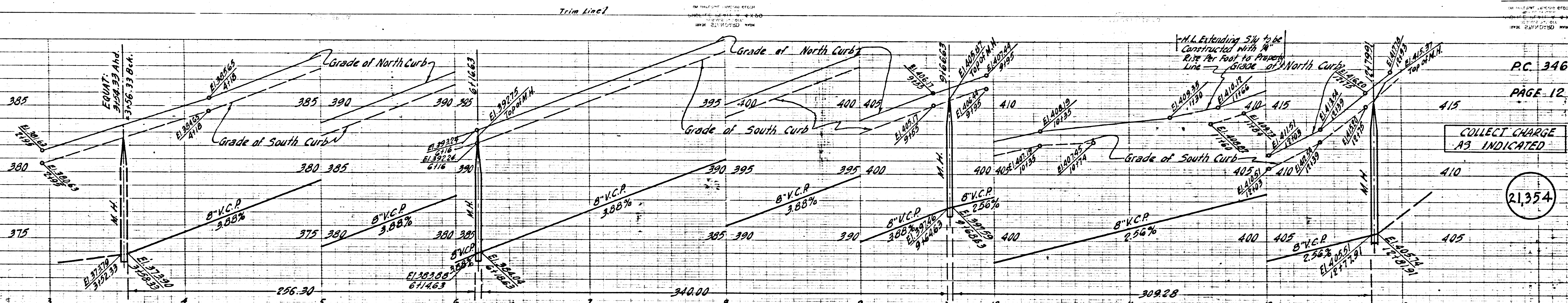
MATHENE



P.C. 3460  
PAGE 11  
COLLECT CHARGES  
AS INDICATED  
21,353



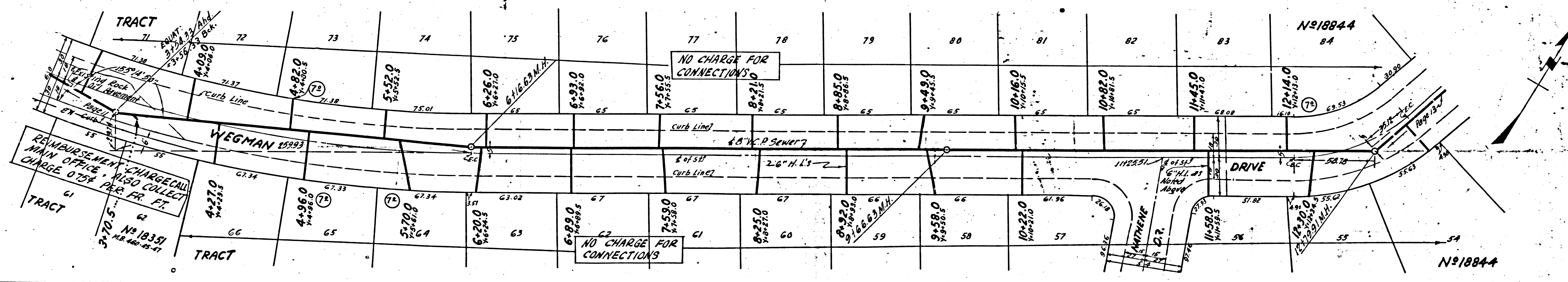
TRACT N° 18844  
TRACT N° 18351  
TRACT N° 517  
TRACT N° 20907  
P.C. 3460  
PAGE 11  
3



PC 3460  
PAGE 12

COLLECT CHARGE  
AS INDICATED

21,354



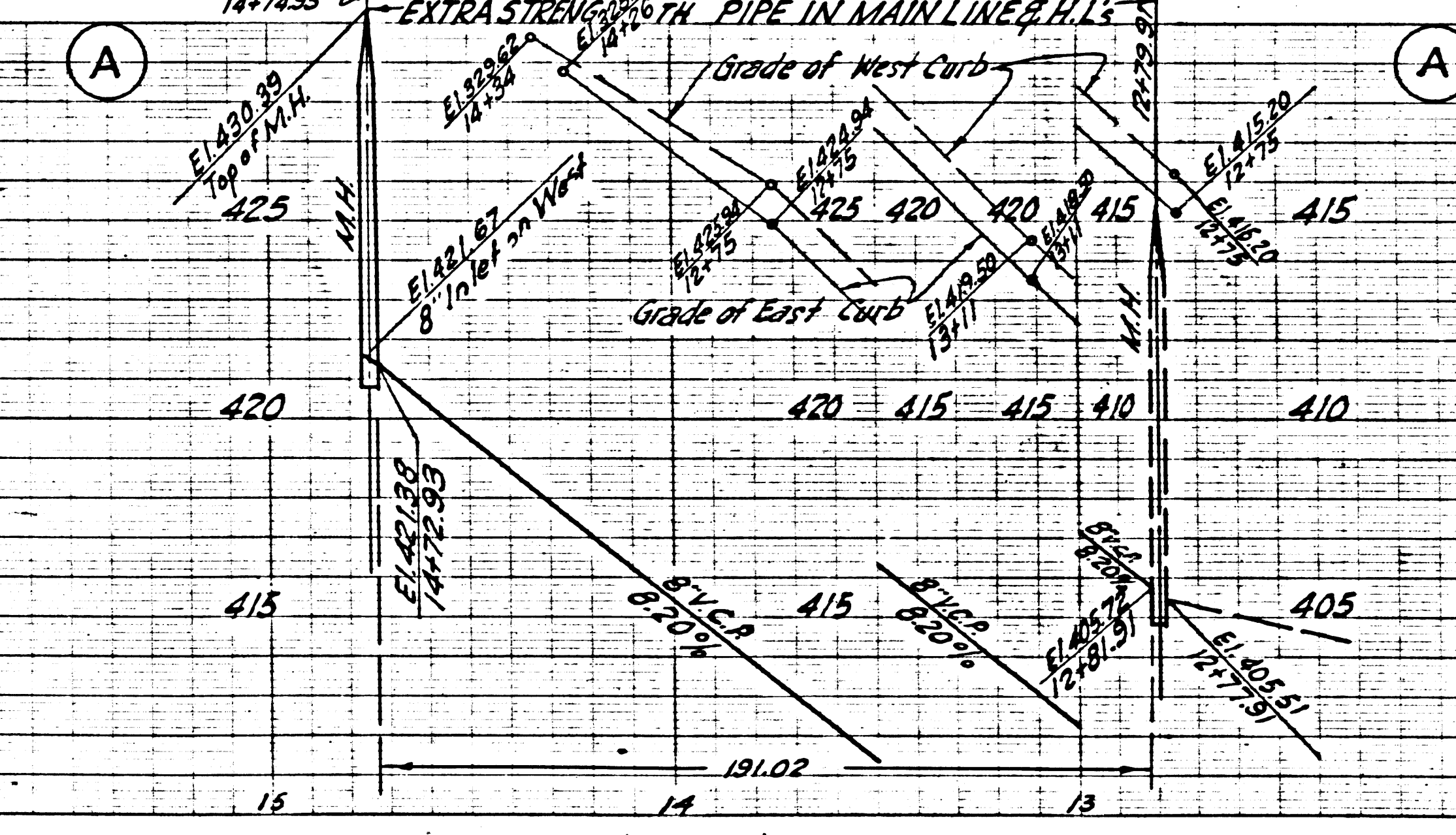
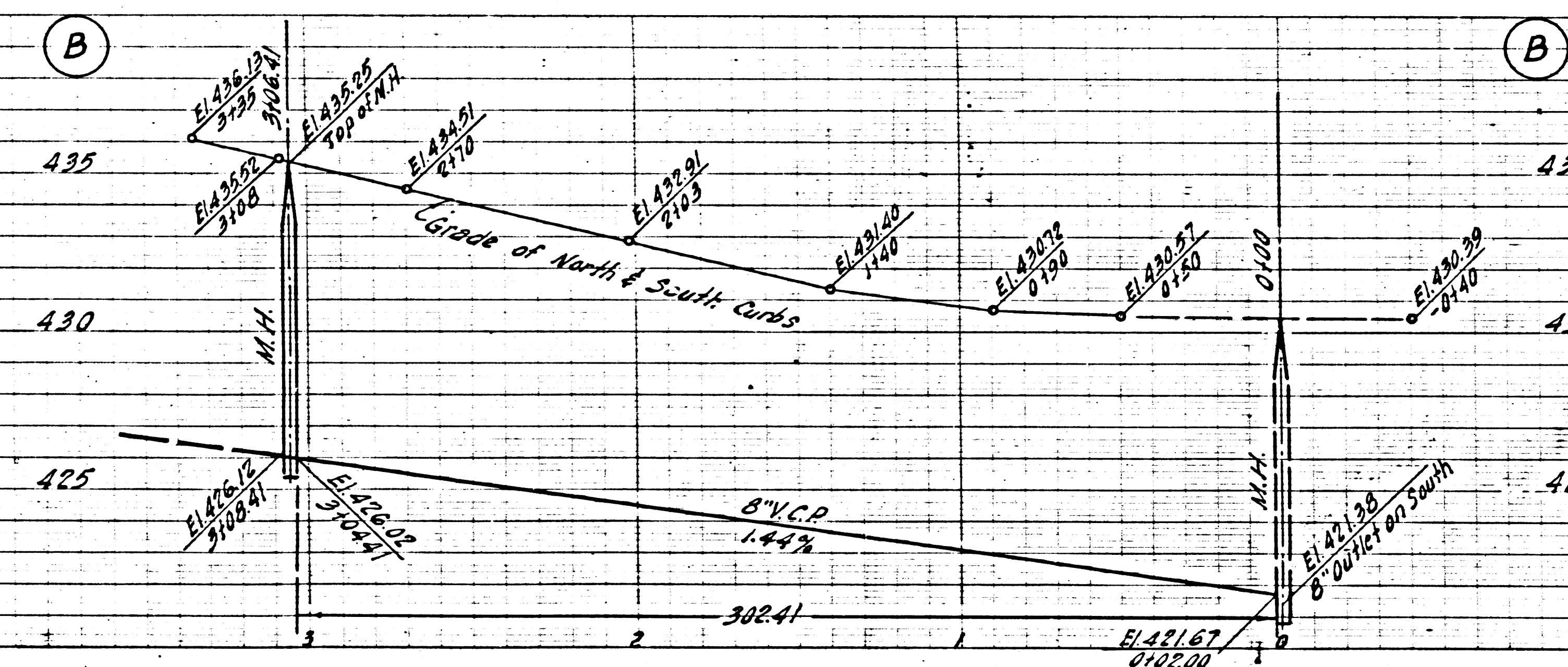
NO CHARGE FOR CONNECTIONS

NO CHARGE FOR CONNECTIONS

Nº18844

Nº18844

Trim Line 7

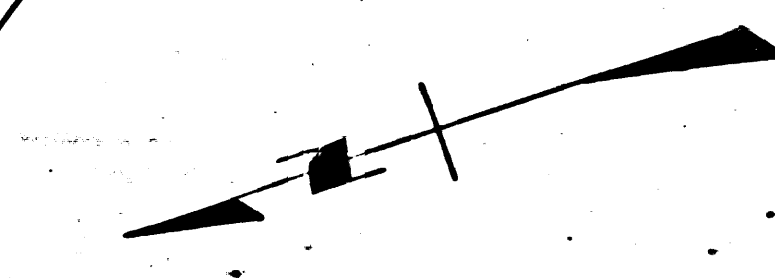

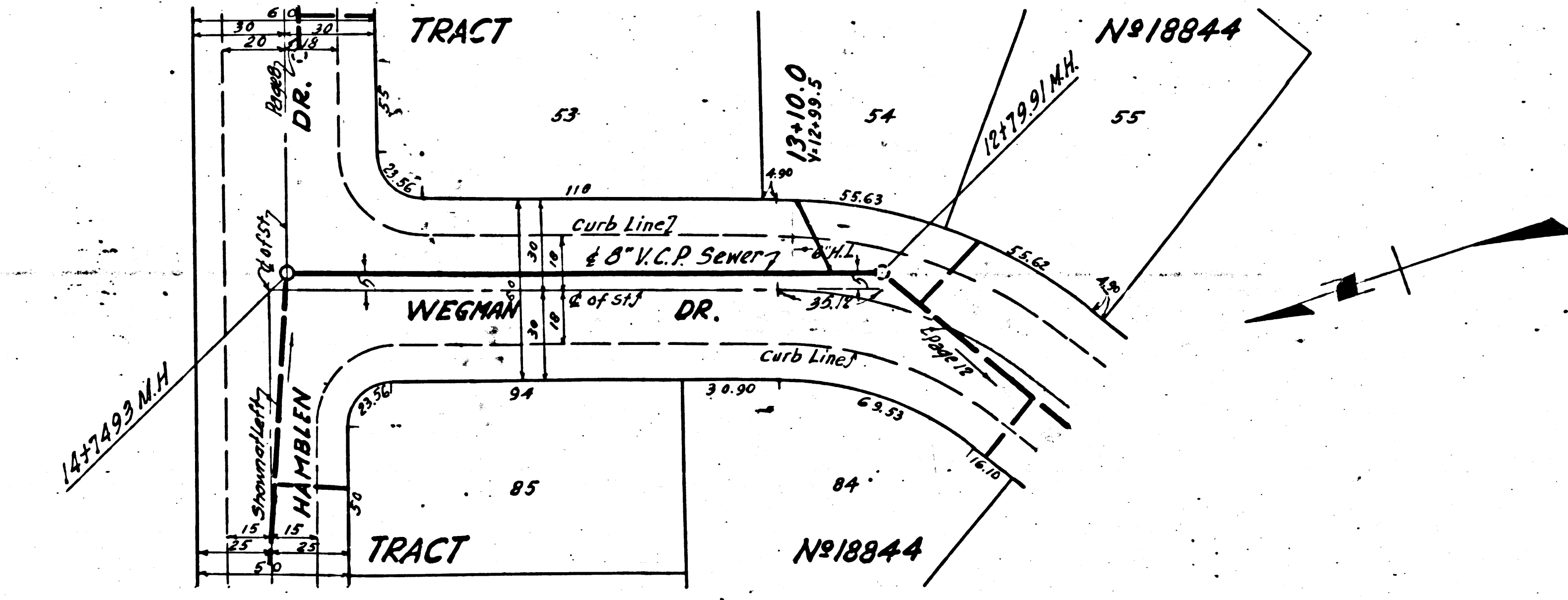
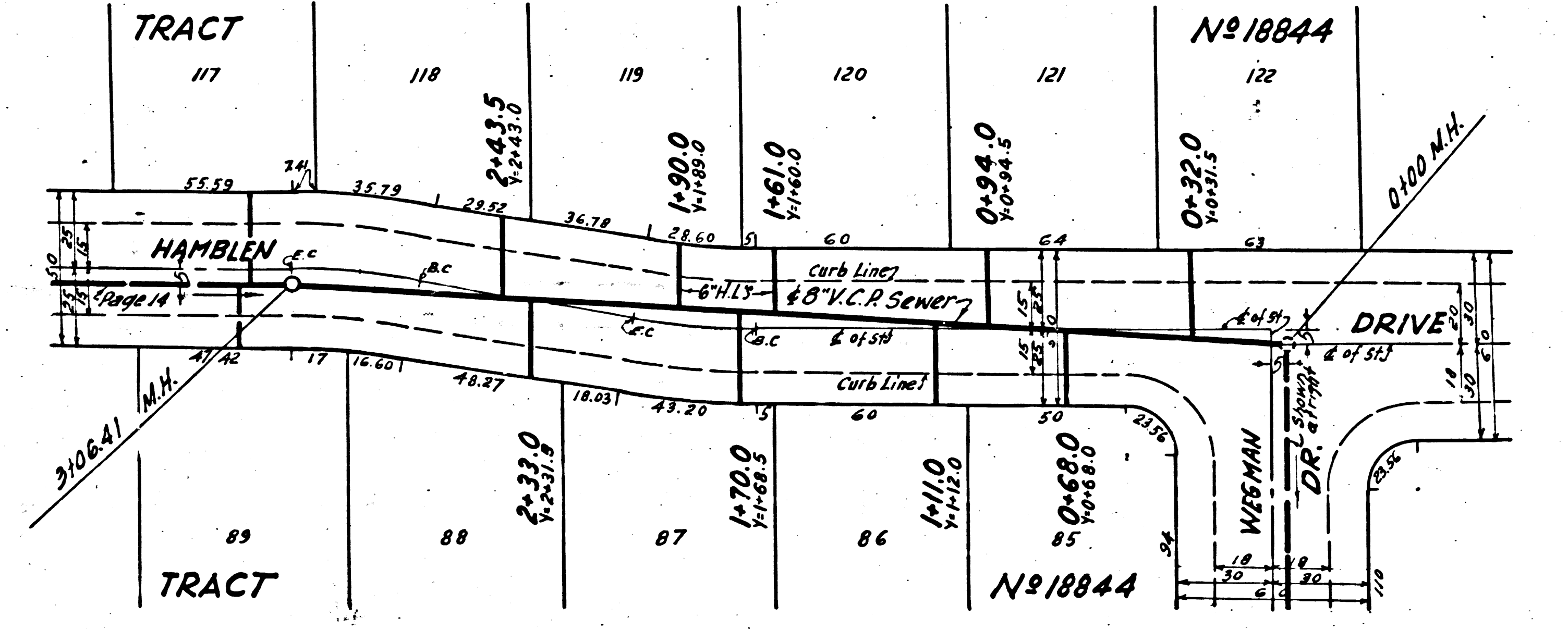


P.C. 3460

PAGE 13

NO CHARGE FOR CONNECTIONS

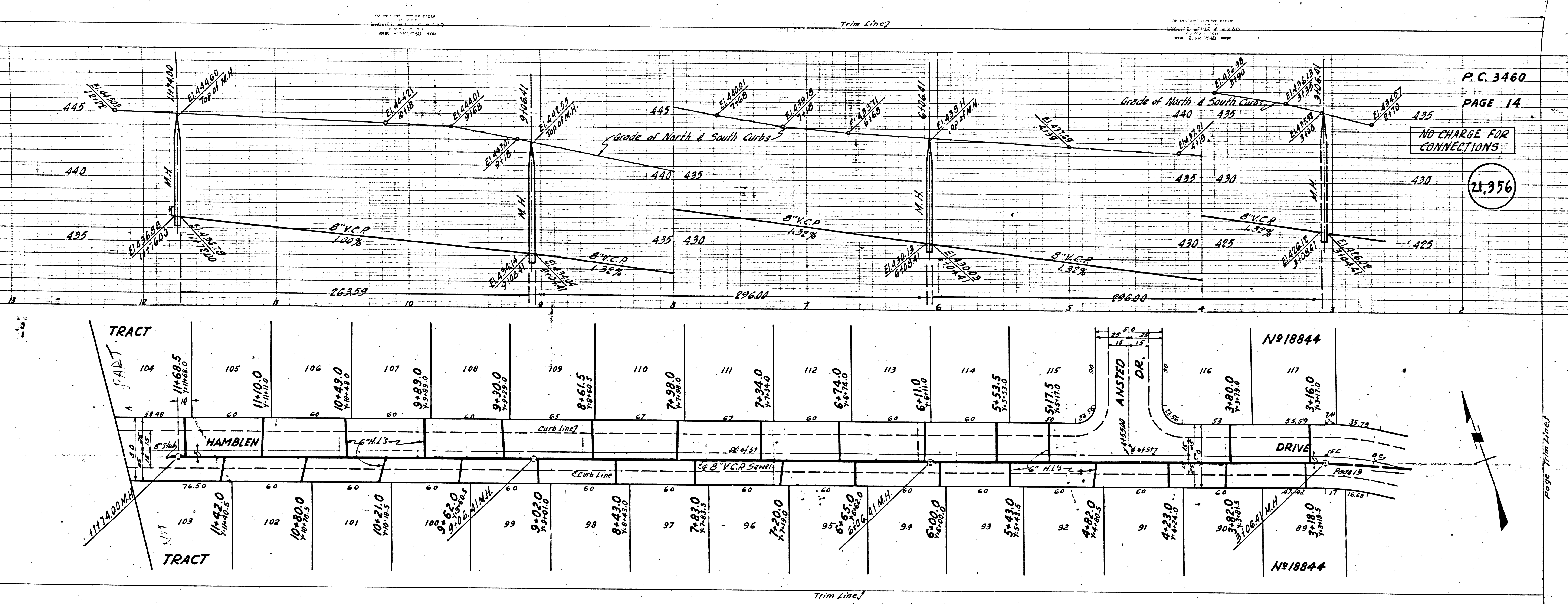
21,355



Trim Line 8

20

5480



P.C. 3460  
 PAGE 14  
 NO CHARGE FOR CONNECTIONS  
 21,956

Trim Line

Page Trim Lines