

7
BELLFLOWER BLDG. DIST. N^o 4

B.M. Rd. Dept 512501 Elev. 85.390
 L & Y in conc. walk near S.E. cor of Bldg. N^o 14093
 Woodruff Ave. 582' W & 551' N of S Woodruff Ave & Rosecrans Ave.

- NOTE:**
 Provide stakes on the property lines or property lines produced at right angles to the center line of each manhole.
 No representative of the County Engineer will survey or layout any portion of the work.
 The owner or his authorized representative shall furnish the County Engineer with grade sheets and stations for all base laterals and T branches and shall provide stakes for them at their proper locations with stationing plainly marked. Any change in location shall be requested in writing by the owner or his representative.
 No revisions shall be made in these plans without the approval of the County Engineer.
1. Use standard manhole frames and covers, S-117.
 2. Use standard strength pipe except as noted.
 3. Use cement mortar for all vitrified clay pipe joints.
 4. Resurface all trench within paved area to meet L.A. County Road Dept. or California State Highway Dept. requirements in accordance with per. mt.
 5. Excise four feet of cover at points of interference with poles, S-119.
 6. Manhole laterals to be constructed with laterals at property line foot below curb grade except as noted.
 7. All structures shall be brick sewer structures, S-104.
 8. For allowable leakage test, see Form No. 1, Spec'n. Sec. 81.
 9. Manhole tops in unimproved Right-Of-Way to be 6" above finish grade.

RC. 3581
 PAGE 1

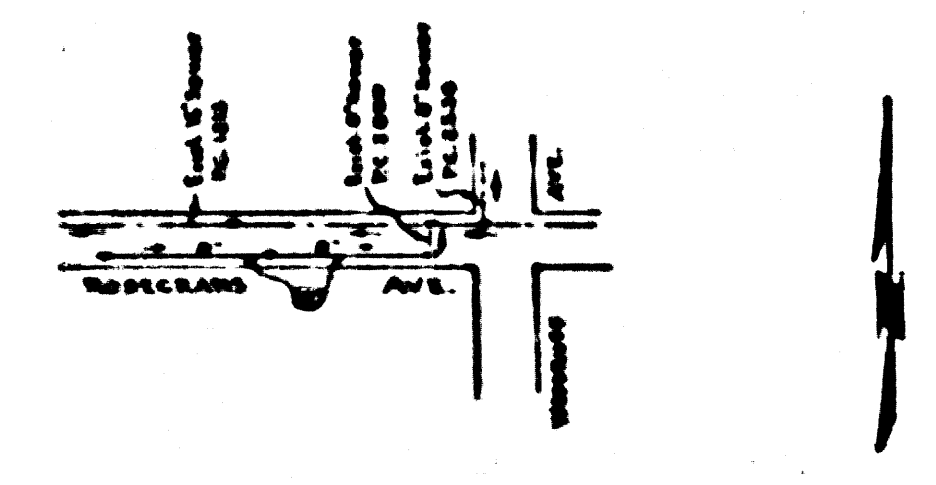
ROSECRANS AVENUE CROSSING

PRIVATE CONTRACT NO. 3581
 W. S. 33
 1 SHEET
 Scale: VERT. 1" = 4'
 HORIZ. 1" = 40'
 JUNE 1955
 PREPARED IN THE OFFICE OF
MANNING & DETILLA

FOR LEGEND SEE PLAN NO. S-6-64

NOTE:
 Grades to which this improvement is to be constructed are shown on plans and profiles. Grade points for top of curb, corner line of street, or center line of alley are shown by circles on profiles. At all points between designated points the grade shall be established so as to conform to a straight line drawn between said designated points.
 Elevations are in feet above U.S.C.S. datum or mean sea level.
 This drawing and the data hereon are hereby made a part of the specifications.
 Work shall be constructed according to specifications on file in the office of the County Engineer and shall be prosecuted only in the presence of the County Engineer.
 Before work can be started, the contractor must obtain a permit to excavate in County streets from the L.A. County Road Dept., 100 W. 2nd St. and make a deposit with the County Engineer, P.O. 213, 213 St. Broadway sufficient to cover the cost of construction inspection and record plans.
 Approval of this plan by the County of Los Angeles does not constitute a representation as to the accuracy of the location of or the existence or non-existence of any underground utility, pipe, or structure within the limits of this project. The user applies to all sheets.
 If work is to be done in a State Highway, a permit must be obtained from the State of California, Division of Highways, 120 South Spring Street.

COUNTY OF LOS ANGELES, CALIFORNIA
 Approved, William J. Fox, County Engineer
 Approved, A. M. Bann
 CHIEF ENGINEER
 By *A. P. Collins* By *A. M. Bann*
 Chief Engineer Office Engineer
 Checked by *Reilly* 7-29-55
 Office of County Engineer, Box C. E. No. 786 B.



SHEET	PAGES
1	1-E

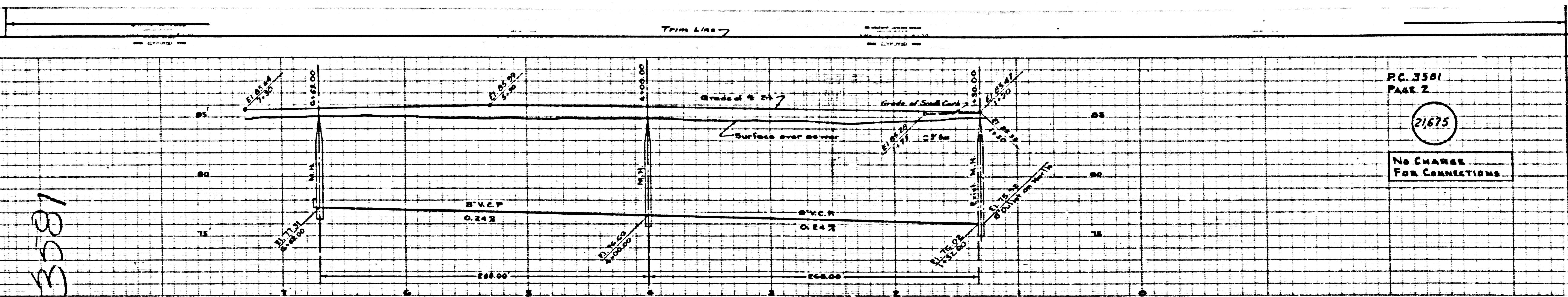
NO CHARGE FOR CONNECTIONS
 See Contract 7-39-55

Checked 11-2-55 W. J. Fox

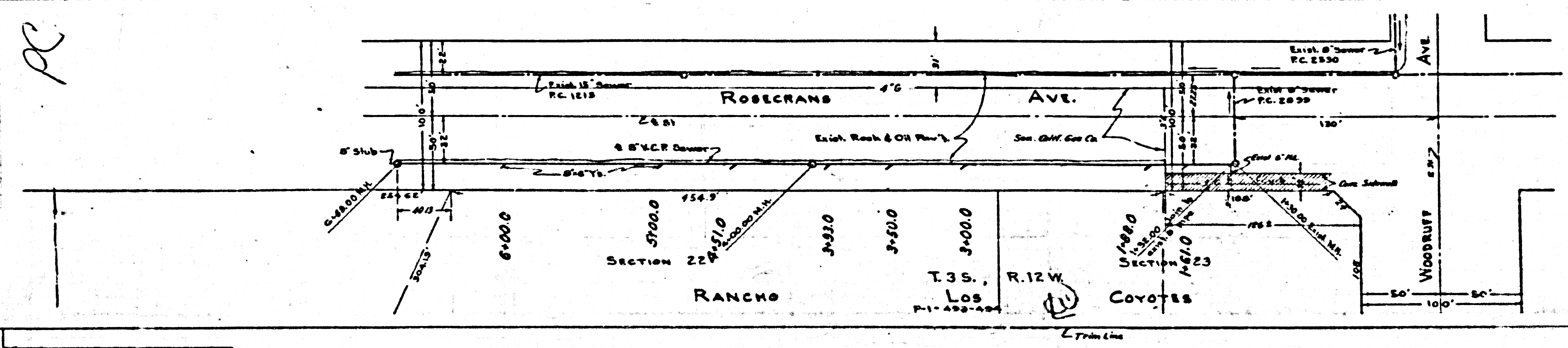
B.M. - double T-155 1/2

PC 3581

PC 3581



PC 3581
PAGE 2
21675
NO CHARGE
FOR CONNECTIONS



ONE